

+NOTICE!!

These documents have been scanned!

Do not place un-scanned documents beneath this notice!

Do not remove this notice from this file!

GPO Jacket No. 560-102
Print Order 61540
Rise Business Services, LLC
Job=AZ15 8/14/2019



Box Number= AZ15223



Claim Begin-End: AMC116092-AMC116093

1 Initial Receipt



AZ15223-2

AMC113312-AMC116478

UNITED STATES
DEPARTMENT OF THE INTERIOR
BUREAU OF LAND MANAGEMENT

No. 121189

RECEIPT AND ACCOUNTING ADVICE

MCL NOTICES (2)

BUCK MOUNTAIN MINES L & S SUBJECT

LKB/AZ NOV 21 80 1 0 44 1 10

APPLICANT:

JOHN BUCHANAN
BOX 842
ORACLE, AZ 85623

entered 4/7/81 CR

REMITTER IF DIFFERENT THAN APPLICANT:

AMC-116092-116093

ASSIGNOR:

SERIAL NUMBER	*	ASG	TYPE	STATE	ACRES/UNITS	RATE	CTY	FUND SYMBOL	AMOUNT

ANV. DATE	EXP. DATE	BILL CYCLE	APPLY:	CTY	FUND SYMBOL	AMOUNT
			FILING FEE		140850	
S/C CC80	DISTRICTS	NEXT BILL DATE	RENTAL			
MISC. DATA	U OF M	ACTUAL UNITS	REIMBURSE			

NEW SERIAL NUMBER _____ EFFECTIVE DATE _____

ASSIGNMENT: COMPLETE AREA?

ASSIGNED AREA _____

RETAINED AREA _____

OF INTEREST?

BOND FILED?

OTHER

REFUND

RETAIN IN UNEARNED ACCOUNT

TOTAL

REMARKS:

BY _____ DATE _____

INTERIOR, BLM AZ State Office
Data relative to this document
has been entered into an automated
system and images of all documents
have been microfilmed.

NOTICE!!

These documents have been scanned!

Do not place un-scanned documents beneath this notice!

Do not remove this notice from this file!

GPO Jacket No. 560-102
Print Order 61540
Rise Business Services, LLC
Job=AZ15 8/14/2019



Box Number= AZ15223



Claim Begin-End: AMC116092-AMC116093

2 Correspondence



AZ15223-2

AMC113312-AMC116478

Amendment to Mining Claims
Buck Mountain Mines

116092
264415

From:

John C. Buchanan
Box 842
Oracle, Az. 85623
1-896-2847

March, 31, 1987

Bureau of Land Management
Az. State Office
3707N. 7th St.
Phoenix, Az. 85014

Dear Sirs: Amc 264415 Buck Mountain Mines #3 should show Township 5S, Range 16E, portions of sections 4,8, 9, and SEquarter of sec. 5 also. Filed with Pinal County Recorder on Docket and page 1416- 683-684.

This is to certify that the following Buck Mountain Mines are located

*noted 4-7-87
CD*

T5S and Range 16 E:

Buck Mountain Mines # 1	AMC 116092	T5s Range 16E.	
" " " # 2	AMC 116093	" " "	"
" " " # 3	AMC 264415	" " "	"
" " " # 4	AMC 264416	" " "	"
" " " # 5	AMC 264417	" " "	"
" " " # 6	AMC 264418	" " "	"
" " " # 7	AMC 264419	" " "	"
" " " # 10	AMC 264422	" " "	"
" " " # 13	AMC 264425	" " "	"

Buck Mountain Mines Placer #1 -#8 AMC 264428

Please place this amendment on file to show these minor corrections, thankyou.

Sincerely,
John Buchanan
John C. Buchanan

RECEIVED
B.L.M. AZ STATE OFFICE
APR 07 1987
PHOENIX, ARIZONA

File-116092+3

John C. Buchanan
Box 842
Oracle, Arizona 85623

ARIZONA STATE OFFICE
BU. LAND MANAGEMENT

JUL 21 1981

7:45 A.M.
PHOENIX, ARIZONA

BLM
Robert Peterson
Records

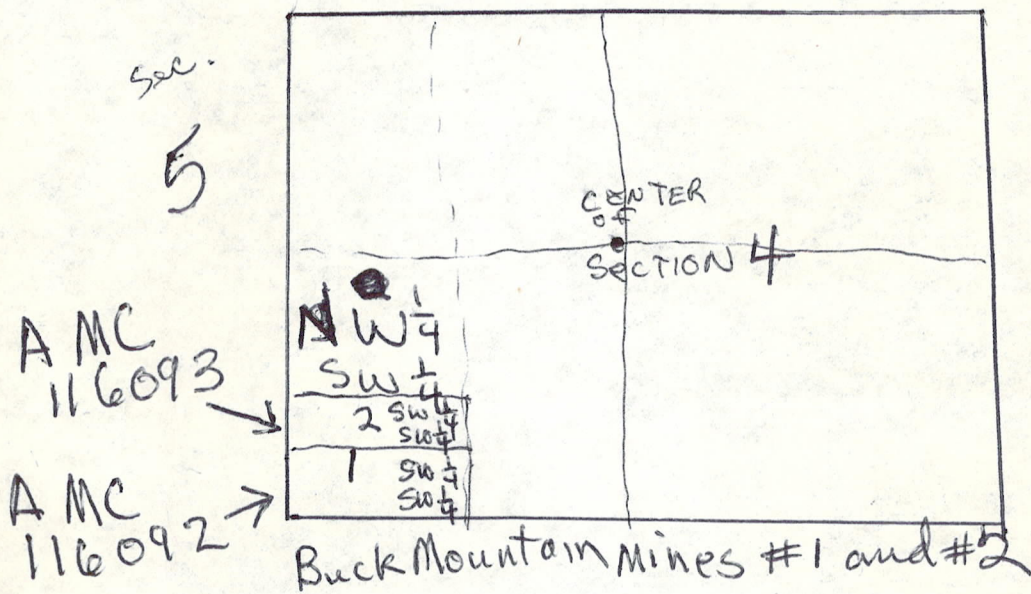
Dear Mr. Peterson:

Here is a further clarification of the legal description of our claims,
A MC 116092 and A MC 116093 that you requested.

The township is T5s. , range 33°2' by 110° 42' 30", Section 4, and located
SW $\frac{1}{4}$ by SW $\frac{1}{4}$ of Section 4 according to Christmass, Ariz. topographic map SW/4 15'
Quadrangle N3300--- W11037.5/7.5 Dated 1968.

Here is another map showing location of both claims.

Sec 33.



T. 5S
R. 16E
Sec 3

A MC 116093
A MC 116092

Buck Mountain Mines #1 and #2

Sincerely yours

John C. Buchanan
John C. Buchanan

see 9

Updated 7-28-81 BT

John C. Buchanan
Box 842
ORACLE AZ, 85623
A MC 116092
and A MC 116093



Bureau of Land Management
Arizona State Office
2400 Valley Bank Center
Phoenix, Ariz. 85073
ATTN: Records/Robert L. Peterson



United States Department of the Interior

BUREAU OF LAND MANAGEMENT

ARIZONA STATE OFFICE
2400 VALLEY BANK CENTER
PHOENIX, ARIZONA 85073

IN REPLY REFER TO

A MC 116092 and
A MC 116093 (952)

April 17, 1981

Mr. John Buchanan
Box 842
Oracle, Arizona 85623

Dear Mr. Buchanan:

XXXX

The regulations in 43 CFR 3833.1-2(c) require that a legal description shall be furnished for all claims or sites located on surveyed or unsurveyed lands. The description should include the township, range, and section and the location of each claim within a 160-acre quadrant of a section (quarter section). Please provide this information so we may properly note our records for A MC 116092 and A MC 116093.

In processing your claim(s) we find that the description shown on the map and that given on the location notice do not agree. Please verify what the correct description is so we may properly note our records for

Sincerely,

Robert L. Peterson
Chief, Branch of Records
and Data Management

Enclosure:
Regulations 43 CFR 3833

INTERIOR, BLM AZ State Office
Data relative to this document
has been entered into an automated
system and images of all documents
have been microfilmed.



United States Department of the Interior

BUREAU OF LAND MANAGEMENT

ARIZONA STATE OFFICE
2400 VALLEY BANK CENTER
PHOENIX, ARIZONA 85073

IN REPLY REFER TO

AMC 116092 and
AMC 116093 (952)

March 31, 1981

Mr. John Buchanan
Box 842
Oracle, Arizona 85623

Dear Mr. Buchanan:

This letter is to identify the serial numbers we have assigned to your mining claim location notices filed in this office on **November 21, 1980.**

Serial Number

Name of Claim

AMC 116092 and AMC 116093

Buck Mountain Mines #1 and 2

Please refer to the claim names and the serial numbers in any future correspondence.

A photocopy of your Affidavit of Labor Performed or Notice of Intent to Hold for the 1980-1981 assessment year should be filed in this office on or before December 30, 1981. To be acceptable, the affidavit must show the work done during the period noon September 1, 1980 to noon September 1, 1981. The serial number assigned to each claim must be included. No fee is required.

Sincerely,

Robert L. Peterson
Chief, Branch of Records
and Data Management

Enclosures:
Regulations

NLGarneau:jt 3/31/81

NOTED: This Arizona State Office
Data Management Unit document
has been entered into an automated
system and copies of all documents
have been filed.

DEC 17, 1980

ARIZONA STATE OFFICE
BUREAU OF LAND MANAGEMENT

A MC 116092

TO: BLM

DEC 18 1980

7:45 A.M.
PHOENIX, ARIZONA

2400 Valley Bank Center
Phoenix, AZ 85073
C/O Robert H. PETERSON

DEAR SIR:

The RECEIPT AND ACCOUNTING ADVICE #
SENT ME AND MY WIFE WAS 121189, subject,
MCH NOTICES Buck Mountain Mines 1+2
DATE: ^{AT OFFICE} NOV. 21, 1980.

The DOCKET AND PAGE BY STATE
IS DOCKET # 1037 pages 160-161 For Buck
Mountain #1 ; DOCKET # 1037 pages 162-163
For Buck Mountain Mines #2.

ADDRESS: John + Theresa Buchanan
Box 842

ORACLE, AZ 85623
896-2748 phone.

INTERIOR, BLM AZ State Office
Data relative to this document
has been entered into an automated
system and images of all documents
have been microfilmed.

See letter from BLM
dated 11/17/80 - returned
location notices because
they were not timely filed.
Thank you,
JB

John Buchanan

NOTICE!!

These documents have been scanned!

Do not place un-scanned documents beneath this notice!

Do not remove this notice from this file!

GPO Jacket No. 560-102
Print Order 61540
Rise Business Services, LLC
Job=AZ15 8/14/2019



Box Number= AZ15223



Claim Begin-End: AMC116092-AMC116093

3 Transfers



AZ15223-2

AMC113312-AMC116478

**NO
DOCUMENTS
FOUND**

NO DOCUMENTS FOUND
NO DOCUMENTS FOUND

NOTICE!!

These documents have been scanned!

Do not place un-scanned documents beneath this notice!

Do not remove this notice from this file!

GPO Jacket No. 560-102
Print Order 61540
Rise Business Services, LLC
Job=AZ15 8/14/2019



Box Number= AZ15223



Claim Begin-End: AMC116092-AMC116093

4 Annual Filings



AZ15223-2

AMC113312-AMC116478

UNITED STATES
DEPARTMENT OF THE INTERIOR
BUREAU OF LAND MANAGEMENT
MAINTENANCE FEE WAIVER CERTIFICATION

545
JMB

45210
116092
264415
FORM APPROVED 327469
OMB NO. 1004-0114
Expires: January 31, 2020
189204

SEE INSTRUCTIONS ON PAGE 2 **HOLD 2020**

- This small miner waiver is filed for the assessment year beginning on September 1, 2018 and ending on September 1, 2019 108199
- The undersigned and all related parties owned ten or fewer mining claims, mill, or tunnel sites located and maintained on Federal lands in the United States of America on September 1, 2019. 327157
- The undersigned have performed the assessment work required by law for each mining claim listed prior to filing this waiver and understand that by filing this form, the undersigned must file an affidavit of assessment work with the Bureau of Land Management (BLM) by the December 30th following the filing of this waiver.
- The undersigned understand that if the assessment work obligation has not yet come due under 30 U.S.C. 28 (for those claims in their first assessment year only), a notice of intent to hold reciting this condition must be recorded by the December 30th following the filing of this waiver.
- The undersigned understand that mill and tunnel sites may also be listed on this waiver and be waived from payment of the maintenance fee, and that a notice of intent to hold for these sites is required to be filed with the BLM by the December 30th following the filing of this waiver.
- The undersigned understand and acknowledge that pursuant to 43 U.S.C. 1212 and 18 U.S.C. 1001, the filing or recording of a false, fictitious, or fraudulent document with the BLM may result in a fine of up to \$250,000, a prison term not to exceed five years, or both.
- The mining claims, mill or tunnel sites for which this waiver from payment of the maintenance fees is requested are:

CLAIM OR SITE NAME	AMC	BLM RECORDATION SERIAL NUMBER		
1. Mountain GOAT LODGE	✓	45210	2019 SEP - 3	RECEIVED
2. GOLDMINE #1 LODGE	✓	45211	2019 SEP - 3	RECEIVED
3. BUCK MT. Mines #1 Lode	✓	116092	2019 SEP - 3	RECEIVED
4. BUCK MT. Mines #2 Lode	✓	116093	2019 SEP - 3	RECEIVED
5. BUCK Mt. Mines #1 Placer	✓	264428	2019 SEP - 3	RECEIVED
6. BUCK Mt. Mines PLACER #2	✓	8327469	2019 SEP - 3	RECEIVED
7. The Theresa + Sarah B. LODGE	✓	189264	2019 SEP - 3	RECEIVED
8. DESPERATION #1 Lode	✓	108199	2019 SEP - 3	RECEIVED
9. Jonathan Starship Mines #1 Lode	✓	327157		
10. Jonathan Starship Mines #2 Lode	✓	327158		

The owner(s) (claimants) of the above mining claims and sites are:

10 John C. Buchanan 1,2,3,4,5,6,7,8,9,10
(Owner's Name - Please Print)
P.O. Box 842 + 5221
(Owner's Mailing Address)

John C. Buchanan
(Owner's Signature)
Oracle
(City)
AZ 85623
(State) (Zip Code)

9 Theresa Buchanan 3,4,5,6,7
(Owner's Name - Please Print)
P.O. Box 5221
(Owner's Mailing Address)

Theresa Buchanan
(Owner's Signature)
Oracle
(City)
AZ 85623
(State) (Zip Code)

8 Jonathan Buchanan 5,6
(Owner's Name - Please Print)
P.O. Box 5221
(Owner's Mailing Address)

Jonathan Buchanan
(Owner's Signature)
Oracle
(City)
AZ 85623
(State) (Zip Code)

2 BTM (Buchanan Trucking + Mining, John Buchanan
President)
(Owner's Name - Please Print)
9,10
(Owner's Mailing Address)

BTM by President John Buchanan
(Owner's Signature)
Oracle
(City)
AZ 85623
(State) (Zip Code)

ENTERED SEP 20 2019
PB

4552534

Owner Name: John T. Buchanan ^{1,2,6} p.o. box 691, Winkelman, AZ 85292 Signed: John T. Buchanan

1 JOE Buchanan
 (Owner's Name - Please Print)
P.O. Box 691
 (Owner's Mailing Address) ✓

Joe Buchanan
 (Owner's Signature)
Winkelman AZ 85292
 (City) (State) (Zip Code)

2 Julia K Buchanan ^{5,6}
 (Owner's Name - Please Print)
P.O. Box 842
 (Owner's Mailing Address) ✓

Julia Buchanan
 (Owner's Signature)
Oracle AZ 85623
 (City) (State) (Zip Code)

3 SARAH A. Buchanan ^{5,6}
 (Owner's Name - Please Print)
P.O. Box 5221
 (Owner's Mailing Address) ✓

Sarah Buchanan
 (Owner's Signature)
Oracle AZ 85623
 (City) (State) (Zip Code)

8 Jerry Buchanan ^{1,2,5,6}
 (Owner's Name - Please Print)
P.O. Box 328
 (Owner's Mailing Address) ✓

Jerry Buchanan
 (Owner's Signature)
Kearny AZ 85137
 (City) (State) (Zip Code)

18 U.S.C. 1001 and 43 U.S.C. 1212 make it a crime for any person knowingly and willfully to make to any department or agency of the United States any false, fictitious or fraudulent statements or representations as to any matter within its jurisdiction.

INSTRUCTIONS

1. This certification is made under the provisions of 43 U.S.C. § 1744 and 30 U.S.C. §28-28k and the regulations thereunder (43 CFR Part 3830).
2. The claimant(s) must fill in the dates in paragraph 1 for the beginning and ending of the assessment year for which this waiver is sought.
3. The claimant(s) must fill in the date in paragraph 2 for the beginning of the assessment year for which this waiver is sought.
4. All claim and site names and BLM serial numbers must be listed for the mining claims, mill sites, and tunnel sites for which the waiver is sought.
5. All owners of the mining claims, mill sites, and tunnel sites and their addresses must be given.
6. This waiver form must be signed by all the claimants or their designated agent, in original form. If an agent is designated, a notarized designation of agent, signed by all of the claimants with proper address given, must be submitted with this waiver.
7. This form must be filed no later than September 1st for the upcoming assessment year in the BLM State Office where the mining claims or sites are recorded, or the waiver cannot be granted by the BLM. (Example: To obtain a waiver for the assessment year 2012, which begins on September 1, 2011, you must qualify for and file for a waiver no later than September 1, 2011, in the proper BLM State Office.)
8. For all mining claims which require assessment work, you must record an affidavit of labor on or before the December 30th immediately following the filing of this waiver. For all other mining claims or sites waived, you must record a notice of intent to hold on or before the December 30th immediately following the filing of this waiver.
9. Mill and tunnel sites may also be listed on this waiver and be waived from payment of the maintenance fee. A notice of intent to hold for these sites is required to be filed by the December 30th following the filing of this waiver.

RECEIVED
 BLM STATE OFFICE
 2019 SEP - 3 A 8:36
 PHOENIX, ARIZONA

FOR OFFICIAL USE ONLY

IMPORTANT NOTICE

PROCESSING FEES FOR MINING CLAIM ACTIONS HAVE INCREASED

Amc 45210
108199
116082
189264
264415
327157
327469
394623

Effective October 1, 2018, the following fees associated with mining claims, have increased from \$10 per mining claim to \$15 per mining claim:

- Amendment
- Transfer of Interest
- Affidavit of Labor
- Notice of Intent to Hold

*\$ 200.00 previously pd.
Now \$ 100.00 additional
Enclosed.*

All documents filed with BLM on or after October 1, 2018, must pay the new fee at the time of filing.

*12/14 2018
John Buchanan 520-241-5715
Thank you for your help!*

This increase DOES NOT affect new mining claims. All fees associated with filing new mining claims remain the same at \$212 per 20 acre mining claim:
PROCESSING FEE - \$20, LOCATION FEE - \$37, MAINTENANCE FEE - \$155
(per 20 acres or portion thereof)

Under the cost recovery rule, 70 FR 58857 (2005), the cost recovery fees 43 CFR 3000.12 were updated in the Federal Register published on September 28, 2018, 83 FR 48957 (2018)

RECEIVED
BLM AZ STATE OFFICE
2018 DEC 18 P 1:09
HOENIX, ARIZONA

UNITED STATES
DEPARTMENT OF THE INTERIOR
BUREAU OF LAND MANAGEMENT
MAINTENANCE FEE WAIVER CERTIFICATION

FORM APPROVED
OMB NO. 1004-0114
Expires: October 31, 2016

SEE INSTRUCTIONS ON PAGE 2 HOLD 2019

- This small miner waiver is filed for the assessment year beginning on September 1, 2017 and ending on September 1, 2018
- The undersigned and all related parties owned ten or fewer mining claims, mill, or tunnel sites located and maintained on Federal lands in the United States of America on September 1, 2018.
- The undersigned have performed the assessment work required by law for each mining claim listed prior to filing this waiver and understand that by filing this form, the undersigned must file an affidavit of assessment work with the Bureau of Land Management (BLM) by the December 30th following the filing of this waiver.
- The undersigned understand that if the assessment work obligation has not yet come due under 30 U.S.C. 28 (for those claims in their first assessment year only), a notice of intent to hold receding this condition must be recorded by the December 30th following the filing of this waiver.
- The undersigned understand that mill and tunnel sites may also be listed on this waiver and be waived from payment of the maintenance fee, and that a notice of intent to hold for these sites is required to be filed with the BLM by the December 30th following the filing of this waiver.
- The undersigned understand and acknowledge that pursuant to 43 U.S.C. 1212 and 18 U.S.C. 1001, the filing or recording of a false, fictitious, or fraudulent document with the BLM may result in a fine of up to \$250,000, a prison term not to exceed five years, or both.
- The mining claims, mill or tunnel sites for which this waiver from payment of the maintenance fees is requested are:

CLAIM OR SITE NAME	BLM RECORDATION SERIAL NUMBER
1. Mountain Goat Lode	45210
2. GOLD MINE #1 Lode	45211
3. Buck Mt. Mines #1 Lode	116092
4. Buck Mt. Mines #2 Lode	116093
5. Buck Mt. Mines Placer #1	264428
6. Buck Mt. Mines Placer #2	327466
7. The Thevesat Savah B. Lode	189
8. Desperation #1 Lode	108
9. Jonathan Starship Mines #1 Lode	327457
10. Jonathan Starship Mines #2 Lode	327458

RECEIVED
BLM ASSESSMENT OFFICE
PHOENIX

The owner(s) (claimants) of the above mining claims and sites are:

<u>John Clark Buchanan</u> (Owner's Name - Please Print)	<u>John Clark Buchanan</u> (Owner's Signature)
<u>P.O. Box 842 + P.O. Box 5221</u> (Owner's Mailing Address)	<u>Oracle AZ 85623</u> (City) (State) (Zip Code)
<u>Theresa Buchanan</u> (Owner's Name - Please Print)	<u>Theresa Buch</u> (Owner's Signature)
<u>P.O. Box 842</u> (Owner's Mailing Address)	<u>Oracle AZ 85623</u> (City) (State) (Zip Code)
<u>Jonathan Buchanan</u> (Owner's Name - Please Print)	<u>Jonathan Buchanan</u> (Owner's Signature)
<u>P.O. Box 5221</u> (Owner's Mailing Address)	<u>Oracle AZ 85623</u> (City) (State) (Zip Code)
<u>BTM, BUCHANAN TRUCKING + Mining</u> (Owner's Name - Please Print)	<u>Buchanan Trucking + Mining</u> (Owner's Signature)
<u>P.O. Box 842</u> (Owner's Mailing Address)	<u>Oracle AZ 85623</u> (City) (State) (Zip Code)

JOHN J. BUCHANAN
P.O. Box 691
Winkelman, AZ 85292

Signed John J. Buchanan

Joe Buchanan
(Owner's Name - Please Print)
P.O. Box 691
(Owner's Mailing Address)

Joe Buchanan
(Owner's Signature)
Winkelman AZ 85292
(City) (State) (Zip Code)

Julia K. Buchanan
(Owner's Name - Please Print)
P.O. Box 842
(Owner's Mailing Address)

Julia Buchanan
(Owner's Signature)
Oracle AZ 85623
(City) (State) (Zip Code)

Sarah A. Buchanan
(Owner's Name - Please Print)
P.O. Box 5221
(Owner's Mailing Address)

Sarah Buchanan
(Owner's Signature)
Oracle AZ 85623
(City) (State) (Zip Code)

Jerry Buchanan
(Owner's Name - Please Print)
P.O. Box 328
(Owner's Mailing Address)

Jerry Buchanan
(Owner's Signature)
Kearny AZ 85237
(City) (State) (Zip Code)

All signed without prejudice local-308

18 U.S.C. 1001 and 43 U.S.C. 1212 make it a crime for any person knowingly and willfully to make to any department or agency of the United States any false, fictitious or fraudulent statements or representations as to any matter within its jurisdiction.

INSTRUCTIONS

1. This certification is made under the provisions of 43 U.S.C. § 1744 and 30 U.S.C. § 28-28k and the regulations thereunder (43 CFR Part 3830).
2. The claimant(s) must fill in the dates in paragraph 1 for the beginning and ending of the assessment year for which this waiver is sought.
3. The claimant(s) must fill in the date in paragraph 2 for the beginning of the assessment year for which this waiver is sought.
4. All claim and site names and BLM serial numbers must be listed for the mining claims, mill sites, and tunnel sites for which the waiver is sought.
5. All owners of the mining claims, mill sites, and tunnel sites and their addresses must be given.
6. This waiver form must be signed by all the claimants or their designated agent, in original form. If an agent is designated, a notarized designation of agent, signed by all of the claimants with proper address given, must be submitted with this waiver.
7. This form must be filed no later than September 1st for the upcoming assessment year in the BLM State Office where the mining claims or sites are recorded, or the waiver cannot be granted by the BLM. (Example: To obtain a waiver for the assessment year 2012, which begins on September 1, 2011, you must qualify for and file for a waiver no later than September 1, 2011, in the proper BLM State Office.)
8. For all mining claims which require assessment work, you must record an affidavit of labor on or before the December 30th immediately following the filing of this waiver. For all other mining claims or sites waived, you must record a notice of intent to hold on or before the December 30th immediately following the filing of this waiver.
9. Mill and tunnel sites may also be listed on this waiver and be waived from payment of the maintenance fee. A notice of intent to hold for these sites is required to be filed by the December 30th following the filing of this waiver.

PHOENIX ARIZONA
2010 DEC 8 P 1:09
RECEIVED
BLM STATE OFFICE

UNITED STATES
DEPARTMENT OF THE INTERIOR
BUREAU OF LAND MANAGEMENT
MAINTENANCE FEE WAIVER CERTIFICATION

FORM APPROVED
OMB NO. 1004-0114
Expires: October 31, 2016

SEE INSTRUCTIONS ON PAGE 2 HOLD 2019

- This small miner waiver is filed for the assessment year beginning on September 1, 2017 and ending on September 1, 2018
- The undersigned and all related parties owned ten or fewer mining claims, mill, or tunnel sites located and maintained on Federal lands in the United States of America on September 1, 2018
- The undersigned have performed the assessment work required by law for each mining claim listed prior to filing this waiver and understand that by filing this form, the undersigned must file an affidavit of assessment work with the Bureau of Land Management (BLM) by the December 30th following the filing of this waiver.
- The undersigned understand that if the assessment work obligation has not yet come due under 30 U.S.C. 28 (for those claims in their first assessment year only), a notice of intent to hold reciting this condition must be recorded by the December 30th following the filing of this waiver.
- The undersigned understand that mill and tunnel sites may also be listed on this waiver and be waived from payment of the maintenance fee, and that a notice of intent to hold for these sites is required to be filed with the BLM by the December 30th following the filing of this waiver.
- The undersigned understand and acknowledge that pursuant to 43 U.S.C. 1212 and 18 U.S.C. 1001, the filing or recording of a false, fictitious, or fraudulent document with the BLM may result in a fine of up to \$250,000, a prison term not to exceed five years, or both.
- The mining claims, mill or tunnel sites for which this waiver from payment of the maintenance fees is requested are:

CLAIM OR SITE NAME	BLM RECORDATION SERIAL NUMBER
1. BUCK MT. MINES Tunnel site # 3	264 415
2. Buck Mt. Mines Tunnel site # 4	264 416
3. Buck Mt. Mines Tunnel site # 6	264 418
4. Buck Mt. Mines Tunnel site # 10	264 422
5. Buck Mt. Mines Tunnel site # 5	394 632
6. Buck Mt. Mines Tunnel site # 7	394 633
7. Buck Mt. Mines Tunnel site # 8	394 634
8. Buck Mt. Mines Tunnel site # 9	394 635
9. Buck Mt. Mines Tunnel site # 13	394 636
10. Buck Mt. Mines Tunnel site # 14	394 637

The owner(s) (claimants) of the above mining claims and sites are:

<p><u>Jerry Buchanan</u> (Owner's Name - Please Print) <u>P.O. Box 528</u> (Owner's Mailing Address)</p>	<p><u>Jerry Buchanan</u> (Owner's Signature) <u>Keary</u> (City) <u>AZ</u> (State) <u>85237</u> (Zip Code)</p>
<p><u>John Clark Buchanan</u> (Owner's Name - Please Print) <u>P.O. Box 5221</u> (Owner's Mailing Address)</p>	<p><u>John Clark Buchanan</u> (Owner's Signature) <u>Oracle</u> (City) <u>AZ</u> (State) <u>85020</u> (Zip Code)</p>
<p>_____ (Owner's Name - Please Print)</p>	<p>_____ (Owner's Signature)</p>
<p>_____ (Owner's Mailing Address)</p>	<p>_____ (City) (State) (Zip Code)</p>
<p>_____ (Owner's Name - Please Print)</p>	<p>_____ (Owner's Signature)</p>
<p>_____ (Owner's Mailing Address)</p>	<p>_____ (City) (State) (Zip Code)</p>

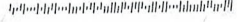
RECEIVED
BLM AZ STATE OFFICE
DEC 18 2018
ZONA

John Buchanan + JERRY Buchanan
P.O. Box 5221
Oracle, Az 85623
Mining Claims Fee, ET, ALL

ADDITIONAL
RECEIVED
BLM AZ STATE OFFICE
THU DEC 18 P 1:09
PHOENIX, ARIZONA



Bureau of Land Management
ONE North Central Ave. Suite 800
Phoenix, Arizona 85004-4427

85004-442700 

(Owner's Name - Please Print)	(Owner's Signature)
(Owner's Mailing Address)	(City) (State) (Zip Code)
(Owner's Name - Please Print)	(Owner's Signature)
(Owner's Mailing Address)	(City) (State) (Zip Code)
(Owner's Name - Please Print)	(Owner's Signature)
(Owner's Mailing Address)	(City) (State) (Zip Code)
(Owner's Name - Please Print)	(Owner's Signature)
(Owner's Mailing Address)	(City) (State) (Zip Code)

all signed without prejudice, UCCI - 308

18 U.S.C. 1001 and 43 U.S.C. 1212 make it a crime for any person knowingly and willfully to make to any department or agency of the United States any false, fictitious or fraudulent statements or representations as to any matter within its jurisdiction.

INSTRUCTIONS

1. This certification is made under the provisions of 43 U.S.C. § 1744 and 30 U.S.C. §28-28k and the regulations thereunder (43 CFR Part 3830).
2. The claimant(s) must fill in the dates in paragraph 1 for the beginning and ending of the assessment year for which this waiver is sought.
3. The claimant(s) must fill in the date in paragraph 2 for the beginning of the assessment year for which this waiver is sought.
4. All claim and site names and BLM serial numbers must be listed for the mining claims, mill sites, and tunnel sites for which the waiver is sought.
5. All owners of the mining claims, mill sites, and tunnel sites and their addresses must be given.
6. This waiver form must be signed by all the claimants or their designated agent, in original form. If an agent is designated, a notarized designation of agent, signed by all of the claimants with proper address given, must be submitted with this waiver.
7. This form must be filed no later than September 1st for the upcoming assessment year in the BLM State Office where the mining claims or sites are recorded, or the waiver cannot be granted by the BLM. (Example: To obtain a waiver for the assessment year 2012, which begins on September 1, 2011, you must qualify for and file for a waiver no later than September 1, 2011, in the proper BLM State Office.)
8. For all mining claims which require assessment work, you must record an affidavit of labor on or before the December 30th immediately following the filing of this waiver. For all other mining claims or sites waived, you must record a notice of intent to hold on or before the December 30th immediately following the filing of this waiver.
9. Mill and tunnel sites may also be listed on this waiver and be waived from payment of the maintenance fee. A notice of intent to hold for these sites is required to be filed by the December 30th following the filing of this waiver.

FOR OFFICIAL USE ONLY

RECEIVED

DEC 18 P 1 09

PHOENIX, ARIZONA

(Continued on page 3)

(Form 3830-2, page 2)

NOTICES

The Privacy Act and 43 CFR 2.48(d) require that you be furnished the following information in connection with the information requested by this form.

AUTHORITY: 30 U.S.C. 28f and 43 CFR part 3835 permit collection of the information requested by this form.

PRINCIPAL PURPOSE: The BLM will use the information you provide to verify that the owner(s) (claimant(s)) of a mining claim has/have complied with 30 U.S.C. 28f and 43 CFR part 3835 and is/are entitled to perform assessment work in lieu of paying the maintenance fee for the mining claims listed on this form.

ROUTINE USES: The BLM will only disclose this information in accordance with the provisions at 43 CFR 2.56(b) and (c).

EFFECT OF NOT PROVIDING INFORMATION: Disclosure of the requested information is required by 30 U.S.C. 28f and 43 CFR part 3835 for those claimants qualified to request the small miner waiver allowed. Failure to submit all the requested information or to complete this form will delay the BLM's processing of the form and may preclude the BLM's acceptance of the maintenance fee waiver request, which may result in forfeiture of the mining claim or site by the claimant.

The Paperwork Reduction Act requires us to inform you that:

The BLM collects this information to determine whether or not you are qualified for waiver of maintenance fees.

Submission of the requested information is necessary to obtain or retain a benefit.

You do not have to respond to this or any other Federal agency-sponsored information collection unless it displays a currently valid OMB control number.

BURDEN HOURS STATEMENT: Public reporting burden for this form is estimated to average 20 minutes per response, including the time for reviewing instructions, gathering and maintaining data, and completing and reviewing the form. You may submit comments regarding the burden estimate or any other aspect of this form to: U.S. Department of the Interior, Bureau of Land Management (1004-0114), Bureau Information Collection Clearance Officer (WO-630), Mail Stop 401 LS, 1849 C St., N.W., Washington, D.C. 20240.

RECEIVED
BLM STATE OFFICE
2018 DEC 18 P 1:09
PHOENIX, ARIZONA

United States Department of the Interior
Bureau of Land Management
 DIV OF LANDS, MINRLS & ENERGY
 ONE N CENTRAL AVE
 PHOENIX, AZ 85004 -4427
 Phone: 602-417-9200

Receipt	
No:	4338900

Transaction #: 4455723
Date of Transaction: 12/20/2018
CUSTOMER:
JOHN C BUCHANAN PO BOX 5221 ORACLE,AZ 85623-5221 US

LINE #	QTY	DESCRIPTION	REMARKS	UNIT PRICE	TOTAL
1	1.00	LOCATABLE MINERALS / MINING CLAIMS- NOT NEW-UNADJUD,ONE AUTH NO. ONLY / MINING CLAIM MONEY RECEIVED CASES: AMC45210/\$100.00	POL 2018/20	- n/a -	100.00
TOTAL:					\$100.00

PAYMENT INFORMATION																	
1	<table border="1"> <tr> <td>AMOUNT:</td> <td>100.00</td> <td>POSTMARKED:</td> <td>N/A</td> </tr> <tr> <td>TYPE:</td> <td>CHECK</td> <td>RECEIVED:</td> <td>12/20/2018</td> </tr> <tr> <td>CHECK NO:</td> <td>1188</td> <td></td> <td></td> </tr> <tr> <td>NAME:</td> <td colspan="3">ARIZONA JOHN'S ENTERPRISES & EQUIPMENT LLC PO BOX 5221 ORACLE AZ 85623-5221 US</td> </tr> </table>	AMOUNT:	100.00	POSTMARKED:	N/A	TYPE:	CHECK	RECEIVED:	12/20/2018	CHECK NO:	1188			NAME:	ARIZONA JOHN'S ENTERPRISES & EQUIPMENT LLC PO BOX 5221 ORACLE AZ 85623-5221 US		
AMOUNT:	100.00	POSTMARKED:	N/A														
TYPE:	CHECK	RECEIVED:	12/20/2018														
CHECK NO:	1188																
NAME:	ARIZONA JOHN'S ENTERPRISES & EQUIPMENT LLC PO BOX 5221 ORACLE AZ 85623-5221 US																

REMARKS

This receipt was generated by the automated BLM Collections and Billing System and is a paper representation of a portion of the official electronic record contained therein.

Arizona John's Enterprises
 Farm, Ranch, Construction, Mining equipment / storage vessels.
 Services to movie industry, props and equipment.
 Firefighting and tank repair.
 Metal art, welding, and fabrication.
 John Buchanan Mobile: (520) 307-3014
 PO Box 5221 Office: (520) 896-2847
 Oracle, AZ 85623 Email: jbuchanan@theriver.com

BUCHANAN TRUCKING & MINING
 Exploration & Development of Mines
 Mine Consulting, Mining Underground & Open Pit
 Ore Processing, Sales of Doré Metal
 Construction & Demolition, Industrial Excavation
 Services to the Movie Industry

John Buchanan Phone: (520) 896-2847
 P.O. Box 842, Oracle, AZ 85623 Cellular: (520) 307-3014

PARADISE RANCH & MINES
BUCK MOUNTAIN MINES
 Headquarters: 730 & 777 N. Cedar Ridge Dr.
 Oracle, Arizona 85623 (Over 25 Years in Oracle)
 Dedicated to Environmentally Friendly Ranching and Mining.
 Above and Below Ground, Water Harvesting Systems.
 Hydroponic Plant Systems and Fish Farming.
 1-520-896-2847
 John Buchanan 1-520-307-3014 Cell
 President 1-520-896-9787 Fax


Paradise Ranch Fire & Rescue
 Firefighting, Loaders, Dozers, Tankers, Portable
 water, site storage up to 25,000 gallon. Fire Assault
 Vehicles. Support services to Forest Services. Site
 fuel systems-Lease or Purchase.
 John Buchanan 520-307-3014
 PO Box 842 Oracle, AZ 85623
 jbuchanan@theriver.com

BLM; Arizona State Office
 One North Central Ave., Suite 800
 Phelps Dodge Building
 Phoenix, Arizona 85004-4427
 602-417-9397

December 7, 2007
 Reply to: 3800(AZ-933)RE
 AMC45210
 AMC327157
 AMC327469
 Certified Mail

Dear BLM:
 I asked BLM officers, prior to filing documents, whether or not
 filing a death certificate was necessary or not and they said it wasn't.
 My father, John J. Buchanan, obviously couldn't sign since he was dead.
 I, John C. Buchanan, am the principle and I own and found all
 mining claims and mineral resources. I included various members of my
 family out of love and concern for them. Not to make filing papers an
 impossibility.
 I will seek irrevocable power of attorney from all partners or
 entities involved and file such documents in the future.
 My father's mailing address for mining papers was, John J. Buchanan,
 P.O. Box 842, Oracle, Az. 85623.
 My father's former physical address was John J. Buchanan, Lot 818
 Indian Hills Trailer Park, Winkleman, Arizona 85292.
 I, John C. Buchanan, am the owner of Buchanan Trucking & Mining
 and B.T.M. is abbreviation of same. I am signer.

Signed John C. Buchanan Dated December 10, 2007
 Notary Veronica Martinez Dated 12/10/07



PHOENIX, ARIZONA
 2007 DEC 18 P 3:26
 RECEIVED
 BLM, AZ STATE OFFICE

As executor of Estate of John J. Buchanan, I, Jane Pedregon maiden name Jane M. Buchanan do grant John C. Buchanan irrevocable signing authority and power of attorney for any and all mining claims that he was involved with.

John J. Buchanan, PO Box 842, Oracle, Az. 85623.

Power of attorney from John J. Buchanan to his son John C. Buchanan Et. All.

Former Residence: JOHN J. Buchanan, Lot 818 Indian Hills Trailer Park, Winkleman, AZ. 85292

Jane Peregon
3928 Caminito Patricia
San Diego, California 92111
1-858-502-9855

Drivers License # D5349909

Signed Jane M. Pedregon Dated 12-3-07

Notary [Signature] Dated 12-3-07

My Commision Expires July 26, 2008

Seal

See attached for Notary

PHOENIX, ARIZONA
2007 DEC 18 P 3:26
RECEIVED
BLM, AZ STATE OFFICE

CALIFORNIA ALL-PURPOSE ACKNOWLEDGMENT

State of California

County of San Diego } ss.

On Dec. 31st 2007 before me,

Juny Kounnavong

personally appeared Jane M. Pedregon

Pedregon
Name and Title of Officer (e.g., "Jane Doe, Notary Public")



personally known to me
 proved to me on the basis of satisfactory evidence

to be the person(s) whose name(s) is/are subscribed to the within instrument and acknowledged to me that he/she/they executed the same in his/her/their authorized capacity(ies), and that by his/her/their signature(s) on the instrument the person(s), or the entity upon behalf of which the person(s) acted, executed the instrument.

WITNESS my hand and official seal.

Juny Kounnavong
Signature of Notary Public

OPTIONAL

Though the information below is not required by law, it may prove valuable to persons relying on the document and could prevent fraudulent removal and reattachment of this form to another document.

Description of Attached Document

Title or Type of Document: Irrevocable Power of Attorney

Document Date: 12-3-07 Number of Pages: 1

Signer(s) Other Than Named Above: n/a


Capacity(ies) Claimed by Signer

Signer's Name: n/a

- Individual
- Corporate Officer — Title(s): _____
- Partner — Limited General
- Attorney-in-Fact
- Trustee
- Guardian or Conservator
- Other: PHOENIX, ARIZONA

Signer Is Representing: _____

RIGHT THUMBPRINT OF SIGNER
Top of thumb here



2007 DEC 18 P 3:29

RECEIVED
STATE OFFICE

When Recorded Return Document to:

John C. Buchanan
P.O. Box 5221
Oracle, AZ, 85623

Check here if this is a change of address.

Telephone: 520-307-3014

E-mail address: _____

AMC 45210
108199
~~116092~~
189264
264415
327157
327469
45
394623

RECORDED
INDEXED
5-31
11-11-19

HOLD 2019

AFFIDAVIT OF PERFORMANCE OF ANNUAL WORK

1. State of Arizona, County of Pinal ss:


2. I (Name) John C. Buchanan

3. Reside at (Address) P.O. Box 5221

City Oracle County PINAL

State AZ Zip 85623 being duly sworn, depose and say that I am a citizen of the United States, more than eighteen years of age, and that all of the facts set forth in this affidavit, subject to the provisions and penalties of 18 U.S.C. 1001 pertaining to the filing of false, fictitious, or fraudulent statements with the United States, are true and correct according to the best of my knowledge, information and belief.

4. Owner's name and address (If not shown in Items 1-3 above). _____



5. That I am personally acquainted with the mining claim(s). The work and improvements were made by and at the expense of the owner(s) of said claim(s). Said contiguous group of claims, listed on this document, are situated in the

Banner (optional) Mining District; GILA County, Arizona.

Line No.	AMC NUMBER	CLAIM/SITE NAME	COUNTY RECORDER DATA (If available)	TWP	RNG	SEC
1	45210	Mountain Goat Lode	703 462	4S	16E	20
2	45211	GOLD Mine #1 Lode	703 463	4S	16E	20
3						
4						
5						
6						

Entered 2/28/19
AD

RECEIVED
 BLM AZ STATE OFFICE
 PHOENIX, ARIZONA
 200 NOV 16 P 2:31

BLM
Date
Amount

7						
8						
9						
10						

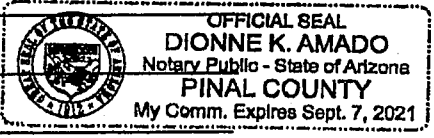
6. That between the dates starting at 12 o'clock noon on September 1, 20 17 and ending at 12 o'clock noon on September 1, 20 18 at least \$ 4,200 dollars worth of work and improvements were done and performed upon said claim(s) or upon one or more of a contiguous group of claims for the benefit of all, wholly or partly outside of a contiguous group of claims for the benefit of all, not including the location work.

7. That the following persons were employed to perform the work and improvements described herein: John Buchanan, Jerry Buchanan, Joe Buchanan

8. That the work and improvements performed were: Major washed out road repair, MINING ORES, stock pile over.

9. Dated: 10/17/2018 Signature: John C. Buchanan
 signed without prejudice, UCC1-1308, all rights reserved
 SUBSCRIBED AND SWORN TO before me, a Notary Public, this 17th day of Oct. 20 18

By: John C. Buchanan
 Notary Public Donna K. Amado
 My Commission Expires Sept. 7, 2021



Bureau of Land Management
 Arizona State Office
www.az.blm.gov

No. of Claims: _____ x \$10 = _____
 Check No.: _____ Init. _____
 Receipt No.: _____
 For BLM Use Only

When Recorded Return Document to:

John C. Buchanan
P.O. Box 5221
Oracle, A. 85623

Check here if this is a change of address.

Telephone: 520-307-3014

E-mail address: _____

HOLD 2019


AFFIDAVIT OF PERFORMANCE OF ANNUAL WORK

1. State of Arizona, County of Pinal ss:

2. I (Name) John C. Buchanan

3. Reside at (Address) P.O. Box 5221

City Oracle County PINAL



State Az. Zip 85623 being duly sworn, depose and say that I am a citizen of the United States, more than eighteen years of age, and that all of the facts set forth in this affidavit, subject to the provisions and penalties of 18 U.S.C. 1001 pertaining to the filing of false, fictitious, or fraudulent statements with the United States, are true and correct according to the best of my knowledge, information and belief.

4. Owner's name and address (If not shown in Items 1-3 above). _____

5. That I am personally acquainted with the mining claim(s). The work and improvements were made by and at the expense of the owner(s) of said claim(s). Said contiguous group of claims, listed on this document, are situated in the

Atascosa (optional) Mining District; Santa Cruz County, Arizona.

Line No.	AMC NUMBER	CLAIM/SITE NAME	COUNTY RECORDER DATA (If available)	TWP	RNG	SEC
1	327157	Jonathan Starship MMS#1 Lode	618 107-108	23S	12E	22
2	327158	Jonathan Starship MINES#2 Lode	618 105-106	23S	12E	22 SE 1/4 sec
3						
4						
5						
6						

RECEIVED
 BLM AZ STATE OFFICE
 2ND NOV 16 P 2:37
 PHOENIX, ARIZONA
 BLM
 Date
 Stamp

7					
8					
9					
10					

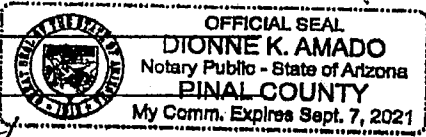
6. That between the dates starting at 12 o'clock noon on September 1, 20¹⁷ and ending at 12 o'clock noon on September 1, 20¹⁸ at least \$ 400 dollars worth of work and improvements were done and performed upon said claim(s) or upon one or more of a contiguous group of claims for the benefit of all, wholly or partly outside of a contiguous group of claims for the benefit of all, not including the location work.

7. That the following persons were employed to perform the work and improvements described herein: John C. Buchanan, Jerry Buchanan

8. That the work and improvements performed were: adit repair, handling samples of pink volcanic Mud + Rock, road repair by hand.

9. Dated: 10/17/2018 Signature: John C. Buchanan
signed without prejudice, ucc1-308, all rights reserved
 SUBSCRIBED AND SWORN TO before me, a Notary Public, this 17th day of Oct. 20 18

By: John C. Buchanan
 Notary Public Dionne K. Amado
 My Commission Expires Sept. 7, 2021



Bureau of Land Management
 Arizona State Office
www.az.blm.gov

No. of Claims: _____ x \$10 = _____
 Check No.: _____ Init. _____
 Receipt No.: _____
 For BLM Use Only

When Recorded Return Document to:
John C. Buchanan
P.O. Box 5221
Oracle, Az. 85623
520-507-3014


Check here if this is a change of address
 Telephone: _____
 E-mail address: _____

HOLD 2019

AFFIDAVIT OF PERFORMANCE OF ANNUAL WORK

1. State of Arizona, County of PINAL ss:
 2. I (Name) John C. Buchanan
 3. Reside at (Address) P.O. Box 5221

 City Oracle County PINAL



State Az Zip 85623 being duly sworn, depose and say that I am a citizen of the United States, more than eighteen years of age, and that all of the facts set forth in this affidavit, subject to the provisions and penalties of 18 U.S.C. 1001 pertaining to the filing of false, fictitious, or fraudulent statements with the United States, are true and correct according to the best of my knowledge, information and belief.

4. Owner's name and address (if not shown in Items 1-3 above) _____

5. That I am personally acquainted with the mining claim(s). The work and improvements were made by and at the expense of the owner(s) of said claim(s). Said contiguous group of claims, listed on this document, are situated in the

Oro Blanco (optional) Mining District; Santa Cruz County, Arizona.

Line No.	AMC NUMBER	CLAIM/SITE NAME	COUNTY RECORDER DATA (If available)	TWP	RNG	SEC
1	108199	Desperation #1 Lode	283/135-137	23S	11E	20
2						
3						
4						
5						
6						

RECEIVED
 BLM AZ STATE OFFICE
 PHOENIX, ARIZONA
 NOV 19 P 2 31
 BLM
 Date
 Stamp

7					
8					
9					
10					


6. That between the dates starting at 12 o'clock noon on September 1, 20 17 and ending at 12 o'clock noon on September 1, 20 18 at least \$ 400 dollars worth of work and improvements were done and performed upon said claim(s) or upon one or more of a contiguous group of claims for the benefit of all, wholly or partly outside of a contiguous group of claims for the benefit of all, not including the location work.

7. That the following persons were employed to perform the work and improvements described herein: John C. Buchanan, Jerry Buchanan

8. That the work and improvements performed were: hauling Ore, process for sampling + testing, mine ore, road repair

9. Dated: 10/17/2018 Signature: John C. Buchanan
 signed without prejudice, uccs-308, all rights reserved.
 SUBSCRIBED AND SWORN TO before me, a Notary Public, this 17th day of Oct 20 18

By: John Clark Buchanan
 Notary Public Dionne K. Amado
 My Commission Expires Sept. 7, 2021



Bureau of Land Management
 Arizona State Office
www.az.blm.gov

No. of Claims: _____ x \$10 = _____
 Check No.: _____ Init. _____
 Receipt No.: _____
 For BLM Use Only

When Recorded Return Document to:

John C. Buchanan
P.O. Box 5221
Oracle, Az. 85623



**OFFICIAL RECORDS OF
PINAL COUNTY RECORDER
VIRGINIA ROSS**

DATE/TIME: 11/09/2018 1435
FEE: \$15.00
PAGES: 2
FEE NUMBER: 2018-084441



Check here if this is a change of address.

Telephone: 520-307-3014

E-mail address: _____

Actively Mining HOLD 2019


AFFIDAVIT OF PERFORMANCE OF ANNUAL WORK

1. State of Arizona, County of Pinal ss:

2. I (Name) John C. Buchanan

3. Reside at (Address) P.O. Box 5221

City Oracle County PINAL



State AZ Zip 85623 being duly sworn, depose and say that I am a citizen of the United States, more than eighteen years of age, and that all of the facts set forth in this affidavit, subject to the provisions and penalties of 18 U.S.C. 1001 pertaining to the filing of false, fictitious, or fraudulent statements with the United States, are true and correct according to the best of my knowledge, information and belief.

4. Owner's name and address (If not shown in Items 1-3 above). _____

5. That I am personally acquainted with the mining claim(s). The work and improvements were made by and at the expense of the owner(s) of said claim(s). Said contiguous group of claims, listed on this document, are situated in the

Saddle Mt. (optional) Mining District; PINAL County, Arizona.

Line No.	AMC NUMBER	CLAIM/SITE NAME	COUNTY RECORDER DATA (If available)	TWP	RNG	SEC
1	116092	Buck Mt. Mines #1 Lode	1646 952-953	T55	16E	5
2	116093	Buck Mt. Mines #2 LODE	1646 964-966	T55	16E	5
3	264428	Buck Mt. Mines Placer #1	1646 956-957	T55	16E	5, 4, 2, 9
4	327469	BUCK Mt. Mines Placer #2	1646 681-682	T55	16E	4, 9
5						
6						

RECEIVED
BLM AZ STATE OFFICE
PHOENIX, ARIZONA
20 NOV 16 P 2:38

7				
8				
9				
10				

6. That between the dates starting at 12 o'clock noon on September 1, 20 17 and ending at 12 o'clock noon on September 1, 20 18 at least \$ 4,900 dollars worth of work and improvements were done and performed upon said claim(s) or upon one or more of a contiguous group of claims for the benefit of all, wholly or partly outside of a contiguous group of claims for the benefit of all, not including the location work.

7. That the following persons were employed to perform the work and improvements described herein: John C. Buchanan, Terry Buchanan, Joe Buchanan

8. That the work and improvements performed were: Stockpile ORES, Handle for processing & sampling, EXISTING road repairs.


9. Dated: 10/17/18 Signature: John Clark Buchanan

SUBSCRIBED AND SWORN TO before me, a Notary Public, this 17th day of Oct, 2018

By: John Clark Buchanan

Notary Public Dionne K. Amado

My Commission Expires Sept. 7, 2021



Bureau of Land Management
Arizona State Office
www.az.blm.gov

No. of Claims: _____ x \$10 = _____
 Check No.: _____ Init. _____
 Receipt No.: _____
 For BLM Use Only

When Recorded Return Document to:

John C. Buchanan
P.O. Box 5221
Oracle, AZ 85623



**OFFICIAL RECORDS OF
PINAL COUNTY RECORDER
VIRGINIA ROSS**

DATE/TIME: 11/09/2018 1435
FEE: \$15.00
PAGES: 2
FEE NUMBER: 2018-084442



Check here if this is a change of address.

Telephone: 520-307-3014

E-mail address: _____

HOLD 2019

AFFIDAVIT OF PERFORMANCE OF ANNUAL WORK

1. State of Arizona, County of Pinal ss.

2. I (Name) John C. Buchanan

3. Reside at (Address) P.O. Box 5221

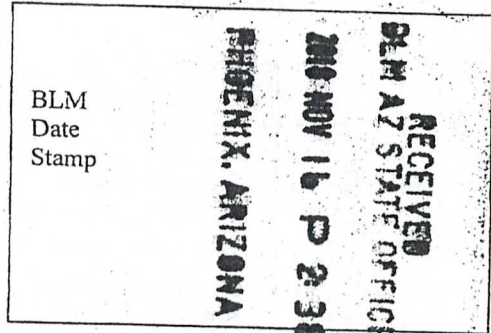
City Oracle County PINAL

State AZ, zip 85623 being duly sworn, depose and say that I am a citizen of the United States, more than eighteen years of age, and that all of the facts set forth in this affidavit, subject to the provisions and penalties of 18 U.S.C. 1001 pertaining to the filing of false, fictitious, or fraudulent statements with the United States, are true and correct according to the best of my knowledge, information and belief.

4. Owner's name and address (If not shown in Items 1-3 above), _____

5. That I am personally acquainted with the mining claim(s). The work and improvements were made by and at the expense of the owner(s) of said claim(s). Said contiguous group of claims, listed on this document, are situated in the

Pott's Canyon (optional) Mining District; PINAL County, Arizona.



BLM
Date
Stamp

Line No.	AMC NUMBER	CLAIM/SITE NAME	COUNTY RECORDER DATA (If available)	TWP	RNG	SEC
1	189269	The Theresa + Sarah B.	1145 667-668	T2N	12E	15
2						
3						
4						
5						
6						

RECEIVED
BLM AZ STATE OFFICE
NOV 16 P 2:38
PHOENIX, ARIZONA

BLM
Date
Stamp

7					
8					
9					
10					

6. That between the dates starting at 12 o'clock noon on September 1, 20 17 and ending at 12 o'clock noon on September 1, 2018 at least \$ 300 dollars worth of work and improvements were done and performed upon said claim(s) or upon one or more of a contiguous group of claims for the benefit of all, wholly or partly outside of a contiguous group of claims for the benefit of all, not including the location work.

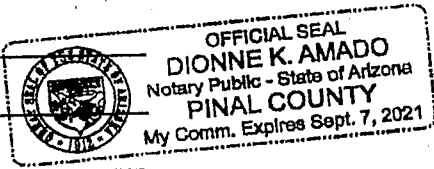
7. That the following persons were employed to perform the work and improvements described herein: _____
John Buchanan, Jerry Buchanan

8. That the work and improvements performed were: Road improvement, Load out and mine ore for sampling + processing

9. Dated: 10/17/2018 Signature: John C. Buchanan

SUBSCRIBED AND SWORN TO before me, a Notary Public, this 17th day of Oct 2018

By: John C. Buchanan
Notary Public Dionne K. Amado



My Commission Expires Sept. 7, 2021

Bureau of Land Management
Arizona State Office
www.az.blm.gov

No. of Claims: _____ x \$10 = _____
Check No.: _____ Init. _____
Receipt No.: _____
For BLM Use Only

3

When Recorded Return Document to:
Jerry E. Buchanan
P.O. Box 842
Oracle, AZ. 85623



**OFFICIAL RECORDS OF
PINAL COUNTY RECORDER
VIRGINIA ROSS**

DATE/TIME: 11/09/2018 1435
FEE: \$15.00
PAGES: 3
FEE NUMBER: 2018-084440

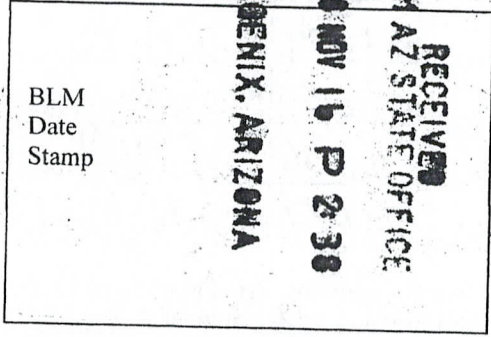


Check here if this is a change of address.
Telephone: 520-307-3014
E-mail address: _____

Actively Mining HOLD 2019

AFFIDAVIT OF PERFORMANCE OF ANNUAL WORK

1. State of Arizona, County of PINAL ss: _____
2. I (Name) Jerry E. Buchanan
3. Reside at (Address) P.O. Box 328



City Keavny County pinal

State AZ zip 85137 being duly sworn, depose and say that I am a citizen of the United States, more than eighteen years of age, and that all of the facts set forth in this affidavit, subject to the provisions and penalties of 18 U.S.C. 1001 pertaining to the filing of false, fictitious, or fraudulent statements with the United States, are true and correct according to the best of my knowledge, information and belief.

4. Owner's name and address (If not shown in Items 1-3 above). _____

5. That I am personally acquainted with the mining claim(s). The work and improvements were made by and at the expense of the owner(s) of said claim(s). Said contiguous group of claims, listed on this document, are situated in the

Saddle Mt. (optional) Mining District; PINAL County, Arizona.

Line No.	AMC NUMBER	CLAIM/SITE NAME	COUNTY RECORDER DATA (If available)	TWP	RNG	SEC
1	264415	Buck Mt. Mines TS #3	1416 683-684	T55	16E	4, 8, 9
2	264416	Buck Mt. Mines TS #4	1416 685-686	T55	16E	4, 5
3	264418	Buck Mt. Mines TS #6	1416 689-690	T55	16E	3, 4
4	264422	Buck Mt Mines TS #10	1416 697-698	T55	16E	portions 3, 4, 9, 10
5	394632	Buck Mt Mines TS #5	1620	T55	16E	9
6	394633	Buck Mt. Mines TS #7	1620	T55	16E	8

Much theft + vandalism
 of Mine property + machinery;
 Mining permit first filed in
 EARLY 80's bonded plan of operations
 WAS APPROVED.

RECEIVED
 BLM AZ STATE OFFICE
 PHOENIX, ARIZONA
 2018 NOV 16 P 2:38
 BLM
 Date
 Stamp

7	394634	Buck Mt. Mines T.S.#8	1620	T4S	16E	33
8	394635	Buck Mt. Mines T.S.#9	1620	T4S	16E	33
9	394636	Buck Mt. Mines T.S.#13	1620	T4S	16E	8
10	394637	Buck Mt. Mines T.S.#14	1620	T4S	16E	8,9

6. That between the dates starting at 12 o'clock noon on September 1, 20 17 and ending at 12 o'clock noon on September 1, 20 18 at least \$ 5,600 dollars worth of work and improvements were done and performed upon said claim(s) or upon one or more of a contiguous group of claims for the benefit of all, wholly or partly outside of a contiguous group of claims for the benefit of all, not including the location work.

7. That the following persons were employed to perform the work and improvements described herein:
Jerry Buchanan, John Buchanan, Joe Buchanan

8. That the work and improvements performed were: Repair of existing roads, mine + stockpile ores for processing + sampling, process gravels to remove heavy metals, protect shafts for safety

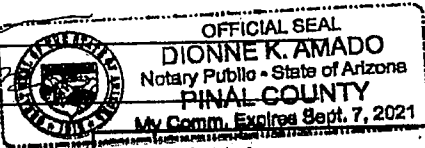
9. Dated: 10/17/2018 Signature: Jerry E. Buchanan, by John C. Buchanan I/POA

SUBSCRIBED AND SWORN TO before me, a Notary Public, this _____ day of _____ 20 18

By: JERRY E. Buchanan by John C. Buchanan. I/POA

Notary Public Dionne K. Amado

My Commission Expires Sept. 7, 2021



No. of Claims: _____ x \$10 = _____
 Check No.: _____ Init. _____
 Receipt No.: _____
 For BLM Use Only

Bureau of Land Management
 Arizona State Office
www.az.blm.gov

United States Department of the Interior
Bureau of Land Management
 DIV OF LANDS, MINRLS & ENERGY
 ONE N CENTRAL AVE
 PHOENIX, AZ 85004 -4427
 Phone: 602-417-9200

Receipt

No: 4311084

Transaction #: 4427455	
Date of Transaction: 11/20/2018	
CUSTOMER:	
JOHN C BUCHANAN PO BOX 5221 ORACLE, AZ 85623-5221 US	

LINE #	QTY	DESCRIPTION	REMARKS	UNIT PRICE	TOTAL
1	1.00	LOCATABLE MINERALS / MINING CLAIMS- NOT NEW-UNADJUD, ONE AUTH NO. ONLY / MINING CLAIM MONEY RECEIVED CASES: AMC45210/\$200.00	POL 2018/20	- n/a -	200.00
TOTAL:					\$200.00

PAYMENT INFORMATION					
1	AMOUNT:	200.00	POSTMARKED:	N/A	
	TYPE:	CHECK	RECEIVED:	11/16/2018	
	CHECK NO:	1177			
	NAME:	ARIZONA JOHNS ENTERPRISES & EQUIPMENT LLC PO BOX 5221 ORACLE AZ 85623-5221 US			

REMARKS
<i>There has been a fee increase - please review flyer</i>

This receipt was generated by the automated BLM Collections and Billing System and is a paper representation of a portion of the official electronic record contained therein.

UNITED STATES
DEPARTMENT OF THE INTERIOR
BUREAU OF LAND MANAGEMENT

MAINTENANCE FEE WAIVER CERTIFICATION

FORM APPROVED
OMB NO. 1004-0118 327469
Expires: January 31, 2021

SEE INSTRUCTIONS ON PAGE 2 **HOLD 2019**

45210
116092
264415
189264
327159
108199

- This small miner waiver is filed for the assessment year beginning on September 1, 2017 and ending on September 1, 2018.
- The undersigned and all related parties owned ten or fewer mining claims, mill, or tunnel sites located and maintained on Federal lands in the United States of America on September 1, 2018.
- The undersigned have performed the assessment work required by law for each mining claim listed prior to filing this waiver and understand that by filing this form, the undersigned must file an affidavit of assessment work with the Bureau of Land Management (BLM) by the December 30th following the filing of this waiver.
- The undersigned understand that if the assessment work obligation has not yet come due under 30 U.S.C. 28 (for those claims in their first assessment year only), a notice of intent to hold reciting this condition must be recorded by the December 30th following the filing of this waiver.
- The undersigned understand that mill and tunnel sites may also be listed on this waiver and be waived from payment of the maintenance fee, and that a notice of intent to hold for these sites is required to be filed with the BLM by the December 30th following the filing of this waiver.
- The undersigned understand and acknowledge that pursuant to 43 U.S.C. 1212 and 18 U.S.C. 1001, the filing or recording of a false, fictitious, or fraudulent document with the BLM may result in a fine of up to \$250,000, a prison term not to exceed five years, or both.
- The mining claims, mill or tunnel sites for which this waiver from payment of the maintenance fees is requested are:

CLAIM OR SITE NAME	AMC/BLM RECORDATION SERIAL NUMBER
1. Mountain GOAT LODE	# 45210
2. GOLD MINE #1 LODE	45211
3. BUCK MOUNTAIN MINES #1 LODE	116 092
4. BUCK MOUNTAIN MINES #2 LODE	116 093
5. Buck Mt. Mines Placer #1	264 428
6. Buck Mt. Mines Placer #2	327 469
7. The Theresa + Sarah B. Lode	189 264
8. Desperation #1 Lode	108 199
9. Jonathan Starship Mines #1 Lode	327 158
10. Jonathan Starship Mines #2 Lode	327 158

The owner(s) (claimants) of the above mining claims and sites are:

John Clark Buchanan
(Owner's Name - Please Print)
P.O. Box 842 + P.O. Box 5221
(Owner's Mailing Address)

John Clark Buchanan II
(Owner's Signature)
Oracle AZ 85623
(City) (State) (Zip Code)

Theresa Buchanan
(Owner's Name - Please Print)
P.O. Box 842
(Owner's Mailing Address)

Theresa Buch
(Owner's Signature)
Oracle AZ 85623
(City) (State) (Zip Code)

Jonathan Buchanan
(Owner's Name - Please Print)
P.O. Box 5221
(Owner's Mailing Address)

Jonathan Buchanan
(Owner's Signature)
Oracle AZ 85623
(City) (State) (Zip Code)

BTM, Buchanan TRUCKING + Mining
(Owner's Name - Please Print)
P.O. Box 842
(Owner's Mailing Address)

Buchanan Trucking + Mining
(Owner's Signature)
Oracle AZ 85623
(City) (State) (Zip Code)

(Continued on page 2)

RECEIVED
SEP 14 2018
BY: EPS

RECEIVED
BLM AZ STATE OFFICE
PHOENIX, ARIZONA

Attached to 109
JMB

John J. Buchanan
P.O. Box 691, WINKLEMAN - 2 85292

SIGNED John J. Buchanan

Joe Buchanan
(Owner's Name - Please Print)

Joe Buchanan
(Owner's Signature)

P.O. Box 691
(Owner's Mailing Address)

Winkleman AZ 85292
(City) (State) (Zip Code)

Julia K. Buchanan
(Owner's Name - Please Print)

Julia Buch
(Owner's Signature)

P.O. Box 842
(Owner's Mailing Address)

Oracle AZ 85623
(City) (State) (Zip Code)

SARAH A. Buchanan
(Owner's Name - Please Print)

Sarah Buchana
(Owner's Signature)

P.O. Box 5221
(Owner's Mailing Address)

Oracle AZ 85623
(City) (State) (Zip Code)

Jerry Buchanan
(Owner's Name - Please Print)

Jerry Buchan
(Owner's Signature)

P.O. Box 328
(Owner's Mailing Address)

Keamy AZ 85237
(City) (State) (Zip Code)

ALL signed without prejudice uaccl-308

18 U.S.C. 1001 and 43 U.S.C. 1212 make it a crime for any person knowingly and willfully to make to any department or agency of the United States any false, fictitious or fraudulent statements or representations as to any matter within its jurisdiction.

INSTRUCTIONS

1. This certification is made under the provisions of 43 U.S.C. § 1744 and 30 U.S.C. §28-28k and the regulations thereunder (43 CFR Part 3830).
2. The claimant(s) must fill in the dates in paragraph 1 for the beginning and ending of the assessment year for which this waiver is sought.
3. The claimant(s) must fill in the date in paragraph 2 for the beginning of the assessment year for which this waiver is sought.
4. All claim and site names and BLM serial numbers must be listed for the mining claims, mill sites, and tunnel sites for which the waiver is sought.
5. All owners of the mining claims, mill sites, and tunnel sites and their addresses must be given.
6. This waiver form must be signed by all the claimants or their designated agent, in original form. If an agent is designated, a notarized designation of agent, signed by all of the claimants with proper address given, must be submitted with this waiver.
7. This form must be filed no later than September 1st for the upcoming assessment year in the BLM State Office where the mining claims or sites are recorded, or the waiver cannot be granted by the BLM. (Example: To obtain a waiver for the assessment year 2012, which begins on September 1, 2011, you must qualify for and file for a waiver no later than September 1, 2011, in the proper BLM State Office.)
8. For all mining claims which require assessment work, you must record an affidavit of labor on or before the December 30th immediately following the filing of this waiver. For all other mining claims or sites waived, you must record a notice of intent to hold on or before the December 30th immediately following the filing of this waiver.
9. Mill and tunnel sites may also be listed on this waiver and be waived from payment of the maintenance fee. A notice of intent to hold for these sites is required to be filed by the December 30th following the filing of this waiver.

FOR OFFICIAL USE ONLY

John + Jerry Buchanan
P.O. Box 5221
Oracle, Arizona 85623

RECEIVED
BLM AZ STATE OFFICE

2018 SEP - 6 P 2:13

PHOENIX, ARIZONA



1000



85004

U.S. POSTAGE PAID
FORM LETTER
ORACLE, AZ
85623
SEP 04, 18
AMOUNT
\$0.50
R2304W120524-05

Bureau of Land Management, BLM,
1 North Central, Suite 800
Phoenix, Arizona 85004-4427

UNITED STATES
DEPARTMENT OF THE INTERIOR
BUREAU OF LAND MANAGEMENT

MAINTENANCE FEE WAIVER CERTIFICATION


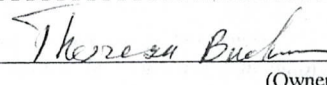

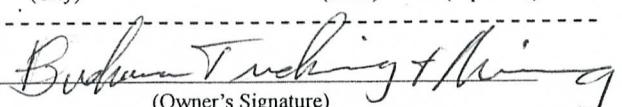
FORM APPROVED
OMB NO. 1004-0114
Expires: October 31, 2016
327 469

SEE INSTRUCTIONS ON PAGE 2 **HOLD 2019**

- This small miner waiver is filed for the assessment year beginning on September 1, 2017 and ending on September 1, 2018 189264
- The undersigned and all related parties owned ten or fewer mining claims, mill, or tunnel sites located and maintained on Federal lands in the United States of America on September 1, 2018. 108199
- The undersigned have performed the assessment work required by law for each mining claim listed prior to filing this waiver and understand that by filing this form, the undersigned must file an affidavit of assessment work with the Bureau of Land Management (BLM) by the December 30th following the filing of this waiver. 327157
- The undersigned understand that if the assessment work obligation has not yet come due under 30 U.S.C. 28 (for those claims in their first assessment year only), a notice of intent to hold reciting this condition must be recorded by the December 30th following the filing of this waiver.
- The undersigned understand that mill and tunnel sites may also be listed on this waiver and be waived from payment of the maintenance fee, and that a notice of intent to hold for these sites is required to be filed with the BLM by the December 30th following the filing of this waiver.
- The undersigned understand and acknowledge that pursuant to 43 U.S.C. 1212 and 18 U.S.C. 1001, the filing or recording of a false, fictitious, or fraudulent document with the BLM may result in a fine of up to \$250,000, a prison term not to exceed five years, or both.
- The mining claims, mill or tunnel sites for which this waiver from payment of the maintenance fees is requested are:

CLAIM OR SITE NAME	AMC#	BLM RECORDATION SERIAL NUMBER
1. Mountain Goat Lode	45210	(913)
2. GOLD MINE #1 Lode	45211	
3. BUCK Mt. Mines #1 Lode	11602	
4. BUCK Mt. Mines #2 Lode	11603	
5. BUCK Mt. Mines Placer #1	26448	
6. BUCK Mt. Mines Placer #2	32746	
7. The Thevesat Savah B. Lode	189	
8. Desperation #1 Lode	108	
9. Jonathan Starship Mines #1 Lode	327	157
10. Jonathan Starship Mines #2 Lode	327	158

The owner(s) (claimants) of the above mining claims and sites are:

<u>John Clark Buchanan</u> (Owner's Name - Please Print) <u>P.O. Box 842 + P.O. Box 5221</u> (Owner's Mailing Address)	 (Owner's Signature) <u>Oracle</u> <u>AZ</u> <u>85623</u> (City) (State) (Zip Code)
----- <u>Theresa Buchanan</u> (Owner's Name - Please Print) <u>P.O. Box 842</u> (Owner's Mailing Address)	 (Owner's Signature) <u>Oracle</u> <u>AZ</u> <u>85623</u> (City) (State) (Zip Code)
----- <u>Jonathan Buchanan</u> (Owner's Name - Please Print) <u>P.O. Box 5221</u> (Owner's Mailing Address)	 (Owner's Signature) <u>Oracle</u> <u>AZ</u> <u>85623</u> (City) (State) (Zip Code)
----- <u>BTM, BUCHANAN TRUCKING + Mining</u> (Owner's Name - Please Print) <u>P.O. Box 842</u> (Owner's Mailing Address)	 (Owner's Signature) <u>Oracle</u> <u>AZ</u> <u>85623</u> (City) (State) (Zip Code)

John J. Buchanan
P.O. Box 691
Winkleman, AZ 85292

Signed John J. Buchanan

Joe Buchanan
(Owner's Name - Please Print)
P.O. Box 691
(Owner's Mailing Address)

Joe Buchanan
(Owner's Signature)
Winkleman AZ 85292
(City) (State) (Zip Code)

Julia K. Buchanan
(Owner's Name - Please Print)
P.O. Box 842
(Owner's Mailing Address)

Julia Buch
(Owner's Signature)
Oracle AZ 85623
(City) (State) (Zip Code)

Sarah A. Buchanan
(Owner's Name - Please Print)
P.O. Box 5221
(Owner's Mailing Address)

Sarah Buchana
(Owner's Signature)
Oracle AZ 85623
(City) (State) (Zip Code)

Terry Buchanan
(Owner's Name - Please Print)
P.O. Box 328
(Owner's Mailing Address)

Terry Bucha
(Owner's Signature)
Kearny AZ 85237
(City) (State) (Zip Code)

ALL SIGNED without prejudice UCC1-308

18 U.S.C. 1001 and 43 U.S.C. 1212 make it a crime for any person knowingly and willfully to make to any department or agency of the United States any false, fictitious or fraudulent statements or representations as to any matter within its jurisdiction.

INSTRUCTIONS

1. This certification is made under the provisions of 43 U.S.C. § 1744 and 30 U.S.C. §28-28k and the regulations thereunder (43 CFR Part 3830).
2. The claimant(s) must fill in the dates in paragraph 1 for the beginning and ending of the assessment year for which this waiver is sought.
3. The claimant(s) must fill in the date in paragraph 2 for the beginning of the assessment year for which this waiver is sought.
4. All claim and site names and BLM serial numbers must be listed for the mining claims, mill sites, and tunnel sites for which the waiver is sought.
5. All owners of the mining claims, mill sites, and tunnel sites and their addresses must be given.
6. This waiver form must be signed by all the claimants or their designated agent, in original form. If an agent is designated, a notarized designation of agent, signed by all of the claimants with proper address given, must be submitted with this waiver.
7. This form must be filed no later than September 1st for the upcoming assessment year in the BLM State Office where the mining claims or sites are recorded, or the waiver cannot be granted by the BLM. (Example: To obtain a waiver for the assessment year 2012, which begins on September 1, 2011, you must qualify for and file for a waiver no later than September 1, 2011, in the proper BLM State Office.)
8. For all mining claims which require assessment work, you must record an affidavit of labor on or before the December 30th immediately following the filing of this waiver. For all other mining claims or sites waived, you must record a notice of intent to hold on or before the December 30th immediately following the filing of this waiver.
9. Mill and tunnel sites may also be listed on this waiver and be waived from payment of the maintenance fee. A notice of intent to hold for these sites is required to be filed by the December 30th following the filing of this waiver.

FOR OFFICIAL USE ONLY

John Clark Buchanan
P.O. Box 5221
Oracle, AZ 85623



1000



85004

ORACLE, AZ
85623
AUG 24 18
AMOUNT

\$0.50

R2304W120524-08

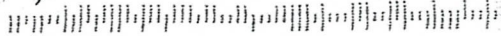
RECEIVED
BLM AZ STATE OFFICE

2018 AUG 27 P 2:22

PHOENIX, ARIZONA

Department of THE INTERIOR/BLM
ONE North Central Ave Ste 800
Phoenix, AZ 85004-4427

850044427 0041



When Recorded Return Document to:

John C. Buchanan
P.O. Box 5221
Oracle, Az. 85623

Check here is this is a change of address.

Telephone: 520-307-3014

E-mail address: _____

45210

189264

327157

327469

108199

116092

264415

394632

Hold 2018 Actively Mining

AFFIDAVIT OF PERFORMANCE OF ANNUAL WORK

1. State of Arizona, County of Pinal ss:

2. I (Name) John Buchanan

3. Reside at (Address) P.O. Box 5221


City Oracle County PINAL

State AZ, Zip 85623 being duly sworn, depose and say that I am a citizen of the United States, more than eighteen years of age, and that all of the facts set forth in this affidavit, subject to the provisions and penalties of 18 U.S.C. 1001 pertaining to the filing of false, fictitious, or fraudulent statements with the United States, are true and correct according to the best of my knowledge, information and belief.

4. Owner's name and address (If not shown in Items 1-3 above). _____


5. That I am personally acquainted with the mining claim(s). The work and improvements were made by and at the expense of the owner(s) of said claim(s). Said contiguous group of claims, listed on this document, are situated in the

Banner (optional) Mining District; GILA County, Arizona.



Line No.	AMC NUMBER	CLAIM/SITE NAME	COUNTY RECORDER DATA (If available)	TWP	RNG	SEC
1	45210	Mountain Goat	703 462	4S	16E	20
2	45211	GOLD Mine #1	703 463	4S	16E	20
3						
4						
5						
6						

Form: MCF108
Revised Jan. 2006
Page 1 of 2



RECEIVED
BLM AZ STATE OFFICE
2017 NOV 13 P 3:17
PHOENIX, ARIZONA

BLM
Date
Stamp

7						
8						
9						
10						

6. That between the dates starting at 12 o'clock noon on September 1, 20 16 and ending at 12 o'clock noon on September 1, 20 17 at least \$ 7,000.00 dollars worth of work and improvements were done and performed upon said claim(s) or upon one or more of a contiguous group of claims for the benefit of all, wholly or partly outside of a contiguous group of claims for the benefit of all, not including the location work.

7. That the following persons were employed to perform the work and improvements described herein: JERRY Buchanan, John Buchanan, Joe Buchanan

8. That the work and improvements performed were: Major EXISTING ROAD REPAIR, Mining ore, stockpiling ore.

9. Dated: Nov. 2, 2017 Signature: John C. Buchanan

SUBSCRIBED AND SWORN TO before me, a Notary Public, this 02 day of November 20 17

By: John C. Buchanan

Notary Public Ginger Guyton

My Commission Expires Jun. 21, 2018



Bureau of Land Management
Arizona State Office
www.az.blm.gov

No. of Claims: _____ x \$10 = _____
 Check No.: 1162 Init. JMC
 Receipt No.: 4016715
 For BLM Use Only

When Recorded Return Document to:

John C. Buchanan
P.O. Box 5221
Oracle, Az. 85623

Check here is this is a change of address.

Telephone: 520-307-3014

E-mail address: _____

HOLD 2018 actively mining


AFFIDAVIT OF PERFORMANCE OF ANNUAL WORK

1. State of Arizona, County of Pinal ss:

2. I (Name) John C. Buchanan

3. Reside at (Address) P.O. Box 5221

City Oracle County PINAL



State AZ Zip 85623 being duly sworn, depose and say that I am a citizen of the United States, more than eighteen years of age, and that all of the facts set forth in this affidavit, subject to the provisions and penalties of 18 U.S.C. 1001 pertaining to the filing of false, fictitious, or fraudulent statements with the United States, are true and correct according to the best of my knowledge, information and belief.

4. Owner's name and address (If not shown in Items 1-3 above). _____

5. That I am personally acquainted with the mining claim(s). The work and improvements were made by and at the expense of the owner(s) of said claim(s). Said contiguous group of claims, listed on this document, are situated in the

Atascosa (optional) Mining District; Santa Cruz County, Arizona.

Line No.	AMC NUMBER	CLAIM/SITE NAME	COUNTY RECORDER DATA (If available)	TWP	RNG	SEC
1	327157	Jonathan Stavship Mines #1	618 107-108	23S	12E	22
2	327158	Jonathan Stavship Mines # 2	618 105-106	23S	12E	22 SE 1/4
3						
4						
5						
6						

AFFIDAVIT OF PERFORMANCE OF ANNUAL WORK – page 2

RECEIVED
BLM AZ STATE OFFICE
2017 NOV 13 P 3:18
PHOENIX, ARIZONA
BLM
Date
Stamp

7					
8					
9					
10					

6. That between the dates starting at 12 o'clock noon on September 1, 20 16 and ending at 12 o'clock noon on September 1, 20 17 at least \$ 400.00 dollars worth of work and improvements were done and performed upon said claim(s) or upon one or more of a contiguous group of claims for the benefit of all, wholly or partly outside of a contiguous group of claims for the benefit of all, not including the location work.

7. That the following persons were employed to perform the work and improvements described herein: John Buchanan, Terry Buchanan

8. That the work and improvements performed were: Clear Tunnel, sample ore, Mine ore, road Repair

9. Dated: 11-2-2017 Signature: John C. Buchanan

SUBSCRIBED AND SWORN TO before me, a Notary Public, this 02 day of November 20 17

By: John C. Buchanan

Notary Public Ginger Guyton

My Commission Expires Jun. 21, 2018



Bureau of Land Management
Arizona State Office
www.az.blm.gov

No. of Claims: _____ x \$10 = _____
 Check No.: _____ Init. _____
 Receipt No.: _____
 For BLM Use Only

Original
To
LM

When Recorded Return Document to:

John C. Buchanan
P.O. Box 5221
Oracle, AZ, 85623

Check here is this is a change of address.

Telephone: 520-307-3014

E-mail address: _____

HOLD 2018 Actively Mining

AFFIDAVIT OF PERFORMANCE OF ANNUAL WORK

1. State of Arizona, County of PINAL ss:

2. I (Name) John C. Buchanan

3. Reside at (Address) P.O. Box 5221

City Oracle County PINAL

State AZ Zip 85623 being duly sworn, depose and say that I am a citizen of the United States, more than eighteen years of age, and that all of the facts set forth in this affidavit, subject to the provisions and penalties of 18 U.S.C. 1001 pertaining to the filing of false, fictitious, or fraudulent statements with the United States, are true and correct according to the best of my knowledge, information and belief.

4. Owner's name and address (If not shown in Items 1-3 above). _____

5. That I am personally acquainted with the mining claim(s). The work and improvements were made by and at the expense of the owner(s) of said claim(s). Said contiguous group of claims, listed on this document, are situated in the

Oro Blanco (optional) Mining District; Santa Cruz County, Arizona.

RECEIVED
BLM AZ STATE OFFICE
2017 NOV 13 P 3:18
PHOENIX, ARIZONA
BLM
Date
Stamp

Line No.	AMC NUMBER	CLAIM/SITE NAME	COUNTY RECORDER DATA (If available)	TWP	RNG	SEC
1	108199	Desperation#1 Lode	283 / 135-137	23 S	11 E	20
2						
3						
4						
5						
6						

AFFIDAVIT OF PERFORMANCE OF ANNUAL WORK – page 2

BLM
Date
Stamp

RECEIVED
BLM AZ STATE OFFICE
2017 NOV 13 P 3:18
PHOENIX, ARIZONA

7					
8					
9					
10					

6. That between the dates starting at 12 o'clock noon on September 1, 20 16 and ending at 12 o'clock noon on September 1, 20 17 at least \$ 250.00 dollars worth of work and improvements were done and performed upon said claim(s) or upon one or more of a contiguous group of claims for the benefit of all, wholly or partly outside of a contiguous group of claims for the benefit of all, not including the location work.

7. That the following persons were employed to perform the work and improvements described herein: (EXISTING ROAD) John C. Buchanan, Jerry Buchanan

8. That the work and improvements performed were: Existing Mine Road repair, Mine ore to process for sampling + processing.

9. Dated: 11-2-2017 Signature: John C. Buchanan

SUBSCRIBED AND SWORN TO before me, a Notary Public, this 02 day of November 20 17

By: John C. Buchanan

Notary Public Ginger Guyton

My Commission Expires Jun 21, 2018



Bureau of Land Management
Arizona State Office
www.az.blm.gov

No. of Claims: _____ x \$10 = _____
 Check No.: _____ Init. _____
 Receipt No.: _____
 For BLM Use Only

Form: MCF108
Revised Jan. 2006
Page 2 of 2

212

OFFICIAL RECORDS OF
PINAL COUNTY RECORDER
VIRGINIA ROSS



When Recorded Return Document to:
John C. Buchanan
P.O. Box 5221
Oracle, Az. 85623

DATE/TIME: 11/03/2017 1220
FEE: \$15.00
PAGES: 2
FEE NUMBER: 2017-080862

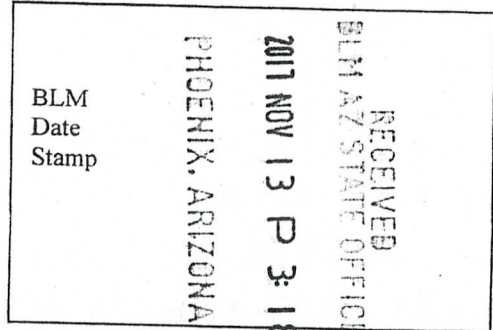
Check here is this is a change of address.
Telephone: 520-307-3014
E-mail address: _____



Hold 2018 Actively Mining

AFFIDAVIT OF PERFORMANCE OF ANNUAL WORK

1. State of Arizona, County of PINAL ss:
2. I (Name) John C. Buchanan
3. Reside at (Address) P.O. Box 5221
City Oracle County PINAL



State AZ zip 85623 being duly sworn, depose and say that I am a citizen of the United States, more than eighteen years of age, and that all of the facts set forth in this affidavit, subject to the provisions and penalties of 18 U.S.C. 1001 pertaining to the filing of false, fictitious, or fraudulent statements with the United States, are true and correct according to the best of my knowledge, information and belief.

4. Owner's name and address (If not shown in Items 1-3 above). _____

5. That I am personally acquainted with the mining claim(s). The work and improvements were made by and at the expense of the owner(s) of said claim(s). Said contiguous group of claims, listed on this document, are situated in the

Saddle Mountain (optional) Mining District; PINAL County, Arizona. P

Line No.	AMC NUMBER	CLAIM/SITE NAME	COUNTY RECORDER DATA (If available)	TWP	RNG	SEC
1	116092	Buck Mt. Mines #1 Lode	1646 952-953	T55	16E	5
2	116093	Buck Mt. Mines #2 Lode	1646 964-966	T55	16E	5
3	264428	Buck Mt. Mines #1 Placer	1646 956-957	T55	16E	5, 4, 8, 9
4	327469	Buck Mt. Mines #2 Placer	1681-682	T55	16E	4, 9
5						
6						

AFFIDAVIT OF PERFORMANCE OF ANNUAL WORK – page 2

RECEIVED
 BEN AZ STAFF OFFICE
 2017 NOV 13 P 3:18
 PHOENIX, ARIZONA
 BLM
 Date
 Stamp

7					
8					
9					
10					

6. That between the dates starting at 12 o'clock noon on September 1, 20 16 and ending at 12 o'clock noon on September 1, 20 17 at least \$ 4,900 dollars worth of work and improvements were done and performed upon said claim(s) or upon one or more of a contiguous group of claims for the benefit of all, wholly or partly outside of a contiguous group of claims for the benefit of all, not including the location work.

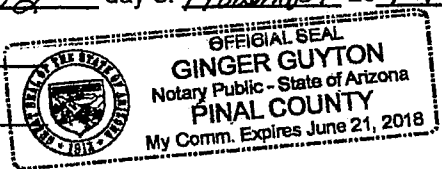
7. That the following persons were employed to perform the work and improvements described herein: Jerry Buchanan, Joe Buchanan, John Buchanan

8. That the work and improvements performed were: CLEAR EXISTING Tunnel + roads, Mine ores + Placer Gravels

9. Dated: 11-2-2017 Signature: John C. Buchanan

SUBSCRIBED AND SWORN TO before me, a Notary Public, this 02 day of November 20 17

By: John C. Buchanan
 Notary Public Ginger Guyton



My Commission Expires Jun. 21, 2018

Bureau of Land Management
 Arizona State Office
www.az.blm.gov

No. of Claims: _____ x \$10 = _____
 Check No.: _____ Init. _____
 Receipt No.: _____
 For BLM Use Only

2

When Recorded Return Document to:
John C. Buchanan
P.O. Box 5221
Oracle, AZ 85623



OFFICIAL RECORDS OF
PINAL COUNTY RECORDER
VIRGINIA ROSS

DATE/TIME: 11/03/2017 1220
FEE: \$15.00
PAGES: 2
FEE NUMBER: 2017-080861

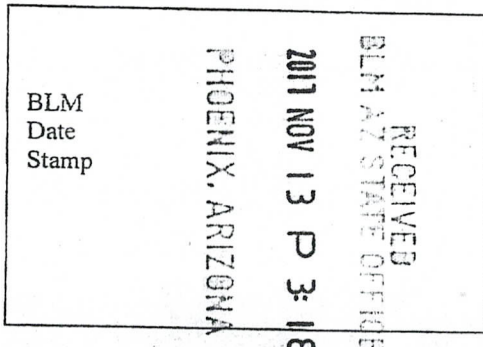


Check here is this is a change of address.
Telephone: 520-307-3014
E-mail address: _____

HOLD 2018 Actively Mining

AFFIDAVIT OF PERFORMANCE OF ANNUAL WORK

1. State of Arizona, County of PINAL ss:
2. I (Name) John C. Buchanan
3. Reside at (Address) _____
City Oracle County PINAL



State AZ zip 85623 being duly sworn, depose and say that I am a citizen of the United States, more than eighteen years of age, and that all of the facts set forth in this affidavit, subject to the provisions and penalties of 18 U.S.C. 1001 pertaining to the filing of false, fictitious, or fraudulent statements with the United States, are true and correct according to the best of my knowledge, information and belief.

4. Owner's name and address (If not shown in Items 1-3 above), _____

5. That I am personally acquainted with the mining claim(s). The work and improvements were made by and at the expense of the owner(s) of said claim(s). Said contiguous group of claims, listed on this document, are situated in the

Potts Canyon (optional) Mining District; PINAL County, Arizona.

Line No.	AMC NUMBER	CLAIM/SITE NAME	COUNTY RECORDER DATA (If available)	TWP	RNG	SEC
1	189264	The Theresa + Sarah B.	1145 6 67-668	T2 N	12E	15
2						
3						
4						
5						
6						

RECEIVED
BLM AZ STATE OFFICE
2017 NOV 13 P 3:18
PHOENIX, ARIZONA

7					
8					
9					
10					

6. That between the dates starting at 12 o'clock noon on September 1, 20 16 and ending at 12 o'clock noon on September 1, 20 17 at least \$ 300,00 dollars worth of work and improvements were done and performed upon said claim(s) or upon one or more of a contiguous group of claims for the benefit of all, wholly or partly outside of a contiguous group of claims for the benefit of all, not including the location work.

7. That the following persons were employed to perform the work and improvements described herein: John Buchanan, Terry Buchanan

8. That the work and improvements performed were: Existing Mine Road Repair, Load out Mine ore for sampling + processing.

9. Dated: 11-2-2017 Signature: John C. Buchanan

SUBSCRIBED AND SWORN TO before me, a Notary Public, this 02 day of November 20 17.

By: John C. Buchanan

Notary Public Ginger Guyton

My Commission Expires June 21, 2018



Bureau of Land Management
Arizona State Office
www.az.blm.gov

No. of Claims: _____ x \$10 = _____
 Check No.: _____ Init. _____
 Receipt No.: _____
 For BLM Use Only

24

When Recorded Return Document to:
C/O John Buchanan
P.O. Box 842
Oracle, AZ. 85623



OFFICIAL RECORDS OF
PINAL COUNTY RECORDER
VIRGINIA ROSS

DATE/TIME: 11/03/2017 1220
FEE: \$15.00
PAGES: 2
FEE NUMBER: 2017-080864


Check here is this is a change of address.
Telephone: 520-307-3014
E-mail address:



HOLD 2018 MINING Active

AFFIDAVIT OF PERFORMANCE OF ANNUAL WORK

1. State of Arizona, County of PINAL ss:
2. I (Name) JERRY Buchanan
3. Reside at (Address) P.O. Box 328
City Oracle, County PINAL



State AZ Zip 85137 being duly sworn, depose and say that I am a citizen of the United States, more than eighteen years of age, and that all of the facts set forth in this affidavit, subject to the provisions and penalties of 18 U.S.C. 1001 pertaining to the filing of false, fictitious, or fraudulent statements with the United States, are true and correct according to the best of my knowledge, information and belief.

4. Owner's name and address (If not shown in Items 1-3 above).

5. That I am personally acquainted with the mining claim(s). The work and improvements were made by and at the expense of the owner(s) of said claim(s). Said contiguous group of claims, listed on this document, are situated in the

Saddle Mt. (optional) Mining District; PINAL County, Arizona.

Line No.	AMC NUMBER	CLAIM/SITE NAME	COUNTY RECORDER DATA (If available)	TWP	RNG	SEC
1	264415	Buck Mt. Mines T.S.#3	1416 683-684	T5S	16E	4,8,9
2	264416	Buck Mt. Mines T.S.#4	1416 685-686	T5S	16E	4,5
3	264418	Buck Mt. Mines T.S.#6	1416 689-690	T5S	16E	3,4
4	264422	Buck Mt. Mines T.S.#10	1416 697-698	T5S	16E	3,4,9,10
5	394632	Buck Mt. Mines T.S.#5	1620	T5S	16E	9
6	394633	Buck Mt. Mines T.S.#7	1620	T5S	16E	8

RECEIVED
BLM AZ STATE OFFICE
2017 NOV 13 P 3:18
PHOENIX, ARIZONA
BLM
Date
Stamp

AMC.#'s

7	394634	Buck Mt. Mines T.S.#8	1620	T4S	46E	33
8	394635	Buck Mt. Mines T.S.#9	1620	T4S	16E	33
9	394636	Buck Mt. Mines T.S.13	1620	T4S	16E	8
10	394637	Buck Mt. Mines T.S.14	1620	T4S	16E	8,9

6. That between the dates starting at 12 o'clock noon on September 1, 20 16 and ending at 12 o'clock noon on September 1, 20 17 at least \$ 5600.00 dollars worth of work and improvements were done and performed upon said claim(s) or upon one or more of a contiguous group of claims for the benefit of all, wholly or partly outside of a contiguous group of claims for the benefit of all, not including the location work.

7. That the following persons were employed to perform the work and improvements described herein: John Buchanan, Jerry Buchanan, Joe Buchanan

8. That the work and improvements performed were: Repair of Existing Mine Roads (washed out), Mine ore, open tunnels, Stockpile ore + process placer gravels for metals

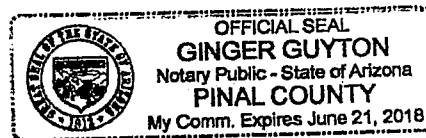
9. Dated: 11-2-2017 Signature: [Signature]

SUBSCRIBED AND SWORN TO before me, a Notary Public, this 02 day of November 20 17

By: John C. Buchanan, I.P.O.A.

Notary Public Ginger Guyton

My Commission Expires Jun. 21, 2018



Bureau of Land Management
Arizona State Office
www.az.blm.gov

No. of Claims: _____ x \$10 = _____
 Check No.: _____ Init. _____
 Receipt No.: _____
 For BLM Use Only

John C. Buchanan
P.O. Box 5221
Oracle, AZ 85623

RECEIVED

BLM

NOV 13 P 3

PHOENIX, ARIZONA



BLM
AZ. State Office
ONE NORTH CENTRAL AVE.
Suite 800

8500484427 Phoenix, AZ 85004-4427

United States Department of the Interior
Bureau of Land Management
 DIV OF LANDS, MINRLS & ENERGY
 ONE N CENTRAL AVE
 PHOENIX, AZ 85004 -4427
 Phone: 602-417-9200

Receipt

No: 4016775

Transaction #: 4127499	
Date of Transaction: 11/14/2017	
CUSTOMER:	
JOHN C BUCHANAN PO BOX 5221 ORACLE, AZ 85623-5221 US	

LINE #	QTY	DESCRIPTION	REMARKS	UNIT PRICE	TOTAL
1	1.00	LOCATABLE MINERALS / MINING CLAIMS- NOT NEW-UNADJUD, ONE AUTH NO. ONLY / MINING CLAIM MONEY RECEIVED CASES: AMC45210/\$200.00	POL 2017/20	- n/a -	200.00
TOTAL:					\$200.00

PAYMENT INFORMATION			
1	AMOUNT:	200.00	POSTMARKED: N/A
	TYPE:	CHECK	RECEIVED: 11/13/2017
	CHECK NO:	1162	
	NAME:	BUCHANAN, JOHN C PO BOX 5221 ORACLE AZ 85623-5221 US	

REMARKS

This receipt was generated by the automated BLM Collections and Billing System and is a paper representation of a portion of the official electronic record contained therein.

UNITED STATES DEPARTMENT OF THE INTERIOR
BUREAU OF LAND MANAGEMENT

MAINTENANCE FEE WAIVER CERTIFICATION

SEE INSTRUCTIONS ON REVERSE **HOLD 2018**

AMC 108199
AMC 116092
AMC 189264
AMC 264415
AMC 327157
AMC 327469

FORM APPROVED
OMB NO. 1004-0114
Expires: February 28, 2010

AMC 45210

1. This small miner waiver is filed for the assessment year beginning at noon on September 1, 2016 and ending at noon on September 1, 2017
2. The undersigned and all related parties owned ten or fewer mining claims, mill, or tunnel sites located and maintained on Federal lands in the United States of America on September 1, 2017
3. The undersigned have performed the assessment work **required by law** for each mining claim listed **prior to filing this waiver** and understand that by filing this form; an affidavit of assessment work **must** be recorded by the December 30th following the filing of this waiver.
4. The undersigned understand that if the assessment work obligation has not yet come due under 30 U.S.C. 28 (for those claims in their first assessment year only); a notice of intent to hold reciting this condition **must** be recorded by the December 30th following the filing of this waiver.
5. The undersigned understand that mill and tunnel sites may also be listed upon this waiver and be waived from payment of the maintenance fee; and that a notice of intent to hold for these sites is required to be recorded by the December 30th immediately following the filing of this waiver.
6. The undersigned understand and acknowledge that pursuant to 43 U.S.C. 1212 and 18 U.S.C. 1001; the filing or recording of a false, fictitious, or fraudulent document with the Bureau of Land Management may result in a fine of up to \$250,000, a prison term not to exceed five years, or both.
7. The mining claims, mill or tunnel sites for which this waiver from payment of the maintenance fees is requested are:

CLAIM OR SITE NAME	BLM RECORDATION SERIAL NUMBER
1. Mountain GOAT LODGE	AMC # 45210
2. GOLD Mine #1 LODGE	" 45211
3. Buck Mt. Mines #1 LODGE	" 116092
4. Buck Mt. Mines #2 LODGE	" 116093
5. BUCK Mt. Mines Placer #1	" 264428
6. BUCK Mt. Mines Placer #2	" 327469
7. The Theresa + Sarah B. LODGE	" 189264
8. DESPERATION #1 lode	" 108199
9. Jonathan Starship Mines #1 Lode	" 327157 - BTM = No sig
10. Jonathan Starship Mines #2 Lode	" 327158 - BTM = No sig

The owner(s) (claimants) of the above mining claims and sites are:

John C. Buchanan
(Owner's Name - Please Print)
P.O. Box 842 + P.O. Box 5221
(Street or P.O. Box)
Oracle AZ. 85623
(City) (State) (Zip Code)

John C. Buchanan
(Owner's Signature)

RECEIVED
BLM AZ STATE OFFICE
AUG 29 A 8:00
PHOENIX, ARIZONA

ENTERED
AC 483/AC 247
SEP 18 2017
Exp Form / title & signature
for BTM mining
BY: pb

Theresa Buchanan
(Owner's Name - Please Print)
P.O. Box 842
(Street or P.O. Box)
Oracle AZ 85623
(City) (State) (Zip Code)

Theresa Buchanan
(Owner's Signature)

Jonathan Buchanan
(Owner's Name - Please Print)
P.O. Box 5221
(Street or P.O. Box)
Oracle AZ. 85623
(City) (State) (Zip Code)

Jonathan Buchanan
(Owner's Signature)

(Continued on page 2)

BTM Buchanan Trucking + Mining
P.O. Box 842
Oracle AZ. 85623

Buchanan Trucking + Mining

NW CHECK 100

50

20

20

TRUCK + SIG →

Customer Name Update Screen

System ID:MC

Name: BUCHANAN JOHN J

Proprietor #: 10650

Renumber To:

Category: P - PRIVATE

Address: PO BOX 691

City: WINKELMAN

State: AZ

Zip: 851920015

UNDELIVERABLE

No Annual Reminders

Email:

Phone:

ENTERED
AC 170
SEP 18 2017
By: JB

Entered on:
AMC327409
AMC45210
AMC45211

Customer details successfully saved for Customer Id 10650

Customer Name Update Screen

System ID: MC

Name: BUCHANAN JOHN J

Proprietor #: 10650

Renumber To:

Category: P - PRIVATE

Address: PO BOX 842

City: ORACLE

State: AZ

Zip: 856230842

- UNDELIVERABLE
- No Annual Reminders

Email:

Phone:

AMC45210
108199
116092
189264
264415
327157
3967196 327469
394632

United States Department of the Interior
Bureau of Land Management
DIV OF LANDS, MINRLS & ENERGY
ONE N CENTRAL AVE
PHOENIX, AZ 85004 -4427
Phone: 602-417-9200

Receipt

No:

3967196

Transaction #: 4077085	
Date of Transaction: 08/31/2017	
CUSTOMER:	
JOHN C BUCHANAN PO BOX 5221 ORACLE, AZ 85623-5221 US	

LINE #	QTY	DESCRIPTION	REMARKS	UNIT PRICE	TOTAL
1	1.00	LOCATABLE MINERALS / MINING CLAIMS- NOT NEW-UNADJUD, ONE AUTH NO. ONLY / MINING CLAIM MONEY RECEIVED CASES: AMC45210/\$200.00	WAV	- n/a -	200.00
TOTAL:					\$200.00

PAYMENT INFORMATION					
1	AMOUNT:	200.00	POSTMARKED:	08/26/2017	
	TYPE:	CHECK	RECEIVED:	08/29/2017	
	CHECK NO:	1152			
	NAME:	ARIZONA JOHNS ENTERPRISES & EQUIPMENT LLC PO BOX 5221 ORACLE AZ 85623-5221 US			

REMARKS
NO POL'S PROVIDED


This receipt was generated by the automated BLM Collections and Billing System and is a paper representation of a portion of the official electronic record contained therein.

*10/6/2017 \$200 REFUND PROCESSED
FOR PAYMENT RECEIVED
WITH WAIVER ONLY.
379 ENTERED ON AMC45210-PM*

John Buchanan
P.O. Box 5221
Oracle, Arizona 85623

PHOENIX, AZ 852


26 AUG 2017 PM 9 L



PHOENIX, ARIZONA
2017 AUG 29 A 8:08
RECEIVED
BLM AZ STATE OFFICE

Bureau of Land Management, BLM.
1 North Central Ave. Ste 800
Phoenix, AZ. 85004-2306

85004-442700



Authorized Date10/06/2017

Instructions to AccountsAZ BLM REFUND \$200, TO ARIZONA JOHNS ENTERPRISES &
EQUIPMENT LLC, FOR OVERPAYMENT, ON AMC45210, RECEIPT
#3967196. RM

Login ID6222

Entry Date10/06/2017

Total Amount\$200.00

When Recorded Return Document to:

John C. Buchanan
P.O. Box 5221
Oracle, AZ 85623

45210
108199
116092
189264
264415
327157
327469
394632

Check here is this is a change of address.

Telephone: 520-307-3014

E-mail address: PJRC@1-877-3105

Hold 2017 Actively Mining

AFFIDAVIT OF PERFORMANCE OF ANNUAL WORK

1. State of Arizona, County of PINAL ss:

2. I (Name) John Buchanan

3. Reside at (Address) P.O. Box 5221


City Oracle County PINAL

State Az Zip 85623 being duly sworn, depose and say that I am a citizen of the United States more than eighteen years of age, and that all of the facts set forth in this affidavit, subject to the provisions and penalties of 18 U.S.C. 1001 pertaining to the filing of false, fictitious, or fraudulent statements with the United States, are true and correct according to the best of my knowledge, information and belief.

4. Owner's name and address (If not shown in Items 1-3 above). _____

5. That I am personally acquainted with the mining claim(s). The work and improvements were made by and at the expense of the owner(s) of said claim(s). Said contiguous group of claims, listed on this document, are situated in the

Banner (optional) Mining District; GILA County, Arizona.



Line No.	AMC NUMBER	CLAIM/SITE NAME	COUNTY RECORDER DATA (If available)	TWP	RNG	SEC
1	45210	Mountain GOAT	703 462	4 S	16 E	20
2	45211	GOLD Mine #1	703 463	4 S	16 E	20
3						
4						
5						
6						

BLM RECEIVED
 BLM AZ STATE OFFICE
 Date Stamp
 2016 SEP -1 P 2 49
 PHOENIX, ARIZONA

7						
8						
9						
10						

6. That between the dates starting at 12 o'clock noon on September 1, 20 15 and ending at 12 o'clock noon on September 1, 20 16 at least \$ 4,900 dollars worth of work and improvements were done and performed upon said claim(s) or upon one or more of a contiguous group of claims for the benefit of all, wholly or partly outside of a contiguous group of claims for the benefit of all, not including the location work.


7. That the following persons were employed to perform the work and improvements described herein: John Buchanan, Jerry Buchanan, Joe Buchanan

8. That the work and improvements performed were: Major Road repair, Mining, stockpiling ore.

9. Dated: 8/29/2016 Signature: John C. Buch

SUBSCRIBED AND SWORN TO before me, a Notary Public, this 29th day of August 20 16

By: John C. Buchanan
 Notary Public Flora Urrera
 My Commission Expires 6/30/2020



No. of Claims: 2 x \$10 = \$20.00
 Check No.: 1254 Init. AD
 Receipt No.: 36SD799
 For BLM Use Only

Bureau of Land Management
 Arizona State Office
www.az.blm.gov


When Recorded Return Document to:
John C. Buchanan
P.O. Box 5221
Oracle, AZ. 85623

Check here if this is a change of address.
 Telephone: 520-307-3014
 E-mail address: _____

Hold 2017 Actively Mining

AFFIDAVIT OF PERFORMANCE OF ANNUAL WORK

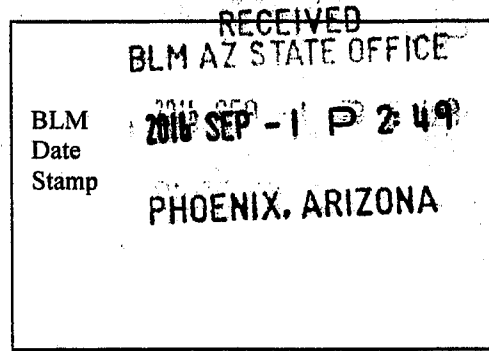
1. State of Arizona, County of PINAL ss:
 2. I (Name) John C. Buchanan
 3. Reside at (Address) P.O. Box 5221
 City Oracle County PINAL



State AZ zip 85623 being duly sworn, depose and say that I am a citizen of the United States, more than eighteen years of age, and that all of the facts set forth in this affidavit, subject to the provisions and penalties of 18 U.S.C. 1001 pertaining to the filing of false, fictitious, or fraudulent statements with the United States, are true and correct according to the best of my knowledge, information and belief.
 4. Owner's name and address (if not shown in Items 1-3 above). _____

5. That I am personally acquainted with the mining claim(s). The work and improvements were made by and at the expense of the owner(s) of said claim(s). Said contiguous group of claims, listed on this document, are situated in the ORO Blanco (optional) Mining District; Santa Cruz County, Arizona.

Line No.	AMC NUMBER	CLAIM/SITE NAME	COUNTY RECORDER DATA (If available)	TWP	RNG	SEC
1	108199	DESPERATION	283/135-137	23S	11E	20
2						
3						
4						
5						
6						



7						
8						
9						
10						

6. That between the dates starting at 12 o'clock noon on September 1, 20 15 and ending at 12 o'clock noon on September 1, 20 16 at least \$ 300 dollars worth of work and improvements were done and performed upon said claim(s) or upon one or more of a contiguous group of claims for the benefit of all, wholly or partly outside of a contiguous group of claims for the benefit of all, not including the location work.


7. That the following persons were employed to perform the work and improvements described herein: John C. Buchanan, JERRY Buchan

8. That the work and improvements performed were: Mine ove, process for sampling + testing, Road repair

9. Dated: 8/28/2016 Signature: John C. Buch

SUBSCRIBED AND SWORN TO before me, a Notary Public, this 29th day of August 20 16

By: John C. Buchanan
 Notary Public Flora Urea
 My Commission Expires 6/30/2020



No. of Claims: 1 x \$10 = \$10.00
 Check No.: 1254 Init. ASB
 Receipt No.: 3650799
 For BLM Use Only

Bureau of Land Management
 Arizona State Office
www.az.blm.gov

When Recorded Return Document to:

John C. Buchan
P.O. BOX 5221
Oracle, AZ 85623

Check here is this is a change of address.

Telephone: 520-307-3014

E-mail address: _____

HOLD 2017 Actively Mining & Sampling

AFFIDAVIT OF PERFORMANCE OF ANNUAL WORK

1. State of Arizona, County of Pinale ss:

2. I (Name) John C. Buchan

3. Reside at (Address) P.O. BOX 5221

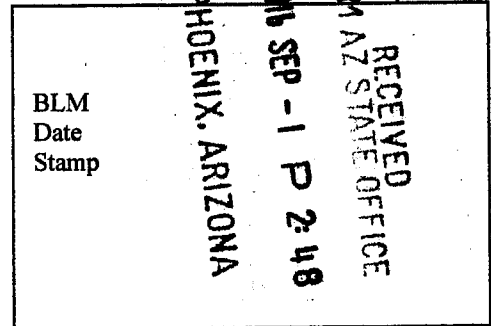
City Oracle County PINAL

State AZ Zip 85623 being duly sworn, depose and say that I am a citizen of the United States, more than eighteen years of age, and that all of the facts set forth in this affidavit, subject to the provisions and penalties of 18 U.S.C. 1001 pertaining to the filing of false, fictitious, or fraudulent statements with the United States, are true and correct according to the best of my knowledge, information and belief.

4. Owner's name and address (if not shown in Items 1-3 above). _____

5. That I am personally acquainted with the mining claim(s). The work and improvements were made by and at the expense of the owner(s) of said claim(s). Said contiguous group of claims, listed on this document, are situated in the

Pott's Canyon (optional) Mining District; PINAL County, Arizona.



189264

Line No.	AMC NUMBER	CLAIM/SITE NAME	COUNTY RECORDER DATA (If available)	TWP	RNG	SEC
1	189269	The Theresa + Sarah B	1145 667-668	T2N	12E	15
2						
3						
4						
5						
6						

BLM
Date
Stamp

7					
8					
9					
10					

6. That between the dates starting at 12 o'clock noon on September 1, 20 15 and ending at 12 o'clock noon on September 1, 20 16 at least \$ 400 dollars worth of work and improvements were done and performed upon said claim(s) or upon one or more of a contiguous group of claims for the benefit of all, wholly or partly outside of a contiguous group of claims for the benefit of all, not including the location work.

7. That the following persons were employed to perform the work and improvements described herein: John Buchanan, Terry Buchanan

8. That the work and improvements performed were: Road improvement, Load out Mine ore for sampling + processing.


9. Dated: 8/29/2016 Signature: John C. Buchanan

SUBSCRIBED AND SWORN TO before me, a Notary Public, this 29th day of August 20 16

By: John C. Buchanan

Notary Public Flora Urrea

My Commission Expires 6/30/2020



Bureau of Land Management
Arizona State Office
www.az.blm.gov

No. of Claims: 1 x \$10 = \$10.00
Check No.: 1254 Init. FLA
Receipt No.: 3650799
For BLM Use Only

When Recorded Return Document to:

JERRY E. Buchanan
P.O. Box 328
Kearny, AZ. 85137

Check here is this is a change of address.

Telephone: 520-307-3014

E-mail address: _____

HOLD 2017 actively Mining

AFFIDAVIT OF PERFORMANCE OF ANNUAL WORK

1. State of Arizona, County of PINAL ss:

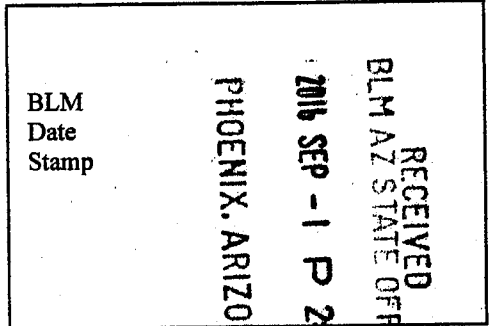
2. I (Name) JERRY Buchanan

3. Reside at (Address) P.O. Box 328

City Oracle County PINAL

State AZ Zip 85137 being duly sworn, depose and say that I am a citizen of the United States, more than eighteen years of age, and that all of the facts set forth in this affidavit, subject to the provisions and penalties of 18 U.S.C. 1001 pertaining to the filing of false, fictitious, or fraudulent statements with the United States, are true and correct according to the best of my knowledge, information and belief.

4. Owner's name and address (If not shown in Items 1-3 above). _____



5. That I am personally acquainted with the mining claim(s). The work and improvements were made by and at the expense of the owner(s) of said claim(s). Said contiguous group of claims, listed on this document, are situated in the

SADDLE MT. (optional) Mining District; PINAL County, Arizona.

Line No.	AMC NUMBER	CLAIM/SITE NAME	COUNTY RECORDER DATA (If available)	TWP	RNG	SEC
1	264415	Buck Mt. Mines TS #3	1416 683-684	T5S	16E	4, 8, 9
2	264416	Buck Mt. Mines TS #4	1416 685-686	T5S	16E	4, 5
3	264418	Buck Mt. Mines TS #6	1416 689-690	T5S	16E	3, 4
4	264422	Buck Mt. Mines TS #10	1416 697-698	T5S	16E	3, 4, 9, 10
5	394632	Buck Mt. Mines TS #5	1620	T5S	16E	9
6	394633	Buck Mt. Mines TS #7	1620	T5S	16E	8

BLM
Date
Stamp

RECEIVED
BLM AZ STATE OFFICE
2016 SEP - 1 P
PHOENIX, ARIZONA

Book

7	394634	Buck Mt. Mines TS#8	1620	T45	16E	33
8	394635	Buck Mt. Mines TS#9	1620	T45	16E	33
9	394636	Buck Mt. Mines TS#13	1620	T45	16E	8
10	394637	Buck Mt. Mines TS#14	1620	T45	16E	8,9

6. That between the dates starting at 12 o'clock noon on September 1, 20 15 and ending at 12 o'clock noon on September 1, 20 16 at least \$ 4,900 dollars worth of work and improvements were done and performed upon said claim(s) or upon one or more of a contiguous group of claims for the benefit of all, wholly or partly outside of a contiguous group of claims for the benefit of all, not including the location work.

7. That the following persons were employed to perform the work and improvements described herein: _____

John Buchanan, Jerry Buchanan, Joe Buchanan
 John Buchanan, Jerry Buchanan, Joe Buchanan

8. That the work and improvements performed were: _____

Repair of Roads damaged by floods, stockpile over + process gravels for metals


9. Dated: 8/28/2016 Signature: [Signature]

SUBSCRIBED AND SWORN TO before me, a Notary Public, this 29th day of August 20 16

By: John C. Buchanan

Notary Public Flora Urra

My Commission Expires 6/30/2020



Bureau of Land Management
Arizona State Office
www.az.blm.gov

No. of Claims: 10 x \$10 = \$100.00
 Check No.: 1254 Init. AS
 Receipt No.: 3650799
 For BLM Use Only

When Recorded Return Document to:
John C. Buchanan
P.O. Box 5221
Oracle, AZ 85623

Check here is this is a change of address.
 Telephone: 520-307-3014
 E-mail address: PHENIX@1-888-888

HOLD 2017 Actively Mining PHENIX, ARIZONA SEP - 1 P 2:49 RECEIVED BLM AZ STATE OFFICE

AFFIDAVIT OF PERFORMANCE OF ANNUAL WORK

1. State of Arizona, County of PINAL ss:
 2. I (Name) John C. Buchanan
 3. Reside at (Address) P.O. Box 5221
 City Oracle County PINAL

BLM
Date
Stamp
PHENIX, ARIZONA
SEP - 1 P 2:49
RECEIVED
BLM AZ STATE OFFICE

State AZ Zip 85623 being duly sworn, depose and say that I am a citizen of the United States, more than eighteen years of age, and that all of the facts set forth in this affidavit, subject to the provisions and penalties of 18 U.S.C. 1001 pertaining to the filing of false, fictitious, or fraudulent statements with the United States, are true and correct according to the best of my knowledge, information and belief.
 4. Owner's name and address (If not shown in Items 1-3 above). _____

5. That I am personally acquainted with the mining claim(s). The work and improvements were made by and at the expense of the owner(s) of said claim(s). Said contiguous group of claims, listed on this document, are situated in the SADDLE Mt. (optional) Mining District; PINAL County, Arizona.

Line No.	AMC NUMBER	CLAIM/SITE NAME	COUNTY RECORDER DATA (If available)	TWP	RNG	SEC
1	116 092	Buck Mt. Mines #1	1646 952-953	T55	16 E	5
2	116 093	Buck Mt. Mines #2	1646 964-966	T55	16 E	5
3	264428	Buck Mt. Mines Place #1	1646 956-957	T55	16 E	5, 4, 2, 9
4	327469	Buck Mt. Mines Place #2	1646 681-682	T55	16 E	4, 9
5						
6						

RECEIVED
 BLMBLM AZ STATE OFFICE
 Date
 Stamp 2016 SEP -1 P 2:49
 PHOENIX, ARIZONA

7					
8					
9					
10					

6. That between the dates starting at 12 o'clock noon on September 1, 20 15 and ending at 12 o'clock noon on September 1, 20 16 at least \$ 2,800 dollars worth of work and improvements were done and performed upon said claim(s) or upon one or more of a contiguous group of claims for the benefit of all, wholly or partly outside of a contiguous group of claims for the benefit of all, not including the location work.

7. That the following persons were employed to perform the work and improvements described herein: John Buchanan, JERRY Buchanan, JOE Bucha

8. That the work and improvements performed were: STOCKPILE METALLIC ORES, For processing, Much existing road repair.


9. Dated: 8/22/2016 Signature: John C. Buchanan

SUBSCRIBED AND SWORN TO before me, a Notary Public, this 22th day of August 20 16

By: John C. Buchanan

Notary Public Flora Urrea

My Commission Expires 6/30/2020



Bureau of Land Management
 Arizona State Office
www.az.blm.gov

No. of Claims: 4 x \$10 = \$40.00
 Check No.: 1254 Init. dsu
 Receipt No.: 3650799
 For BLM Use Only

When Recorded Return Document to:

John C. Buchanan
P.O. Box 5221
Oracle, Az. 85623

Check here if this is a change of address.

Telephone: 520-307-3014

E-mail address: _____

Hold 2017 Actively Mining

AFFIDAVIT OF PERFORMANCE OF ANNUAL WORK

- 1. State of Arizona, County of Pinal ss:
- 2. I (Name) John C. Buchanan
- 3. Reside at (Address) P.O. Box 5221

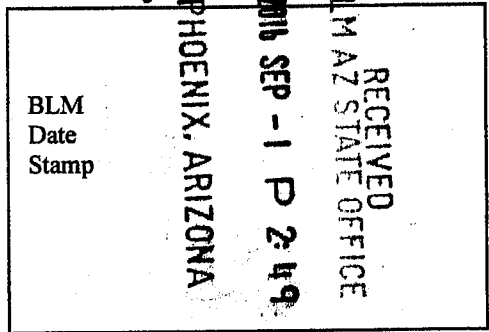
City Oracle County PINAL

State Az Zip 85623 being duly sworn, depose and say that I am a citizen of the United States, more than eighteen years of age, and that all of the facts set forth in this affidavit, subject to the provisions and penalties of 18 U.S.C. 1001 pertaining to the filing of false, fictitious, or fraudulent statements with the United States, are true and correct according to the best of my knowledge, information and belief.

4. Owner's name and address (If not shown in Items 1-3 above). _____

5. That I am personally acquainted with the mining claim(s). The work and improvements were made by and at the expense of the owner(s) of said claim(s). Said contiguous group of claims, listed on this document, are situated in the

Atascosa (optional) Mining District; SANTA CRUZ County, Arizona.



Line No.	AMC NUMBER	CLAIM/SITE NAME	COUNTY RECORDER DATA (If available)	TWP	RNG	SEC
1	327157	Jonathan Starship MINES #1	618 107-108	23S	12E	22
2	327158	Jonathan Starship Mines #2	618 105-106	23S	12E	22 S/E 1/4 sec
3						
4						
5						
6						

RECEIVED
BLM AZ STATE OFFICE
PHOENIX, ARIZONA
2016 SEP -1 P 2:19
BLM
Date
Stamp

7					
8					
9					
10					

6. That between the dates starting at 12 o'clock noon on September 1, 20 15 and ending at 12 o'clock noon on September 1, 20 16 at least \$ 300 dollars worth of work and improvements were done and performed upon said claim(s) or upon one or more of a contiguous group of claims for the benefit of all, wholly or partly outside of a contiguous group of claims for the benefit of all, not including the location work.

7. That the following persons were employed to perform the work and improvements described herein: John Buchanan, JERRY E. Buchanan

8. That the work and improvements performed were: Clear ADIT, sample volcanic mud, road repair


9. Dated: 8/28/2016 Signature: John C. Buch

SUBSCRIBED AND SWORN TO before me, a Notary Public, this 28th day of August 2016

By: John C. Buchanan

Notary Public Flora Urrea

My Commission Expires 6/30/2020



Bureau of Land Management
Arizona State Office
www.az.blm.gov

No. of Claims: 2 x \$10 = \$20.00
Check No.: 1284 Init. FLU
Receipt No.: 3650799
For BLM Use Only

BUREAU OF LAND MANAGEMENT
MINING CLAIMS
MC Customer Information - With Serial No. and Claim Name
ACTIVE, CLOSED CLAIMS

NEED THIS
For current Status

Run Date: 08/28/2013 09:36 AM

Page 1 of 1

HELLO TINA;

Hope you are well.

Could you please enclose Active or closed
claims For: Jerry Buchanan and
John C. Buchanan P.O. Box 5221, Oracle, A
Tel: 520-241-5715, and put in with
return papers?

Thank you!!

Best Regards,

John C. Buchanan

Aug. 28, 2016

RECEIVED
BLM AZ STATE OFFICE
2016 SEP - 1 P 2:48
PHOENIX, ARIZONA

United States Department of the Interior
Bureau of Land Management
 DIV OF LANDS, MINRLS & ENERGY
 ONE N CENTRAL AVE
 PHOENIX, AZ 85004 -4427
 Phone: 602-417-9200

Receipt

No: 3650799


Transaction #: 3754824	
Date of Transaction: 09/02/2016	
CUSTOMER:	
JOHN C BUCHANAN PO BOX 842 ORACLE, AZ 85623-0842 US	

LINE #	QTY	DESCRIPTION	REMARKS	UNIT PRICE	TOTAL
1	1.00	LOCATABLE MINERALS / MINING CLAIMS-NOT NEW-UNADJUD, ONE AUTH NO. ONLY / MINING CLAIM MONEY RECEIVED CASES: AMC45210/\$200.00	WAIVER 2017 - 20 / POL 2016 - 20	- n/a -	200.00
TOTAL:					\$200.00

PAYMENT INFORMATION					
1	AMOUNT:	200.00	POSTMARKED:	08/29/2016	
	TYPE:	CHECK	RECEIVED:	09/01/2016	
	CHECK NO:	1254			
	NAME:	ARIZONA JOHNS ENTERPRISES & EQUIPMENT LLC PO BOX 5221 ORACLE AZ 85623-0842 US			

REMARKS

This receipt was generated by the automated BLM Collections and Billing System and is a paper representation of a portion of the official electronic record contained therein.

ENTERED
 SEP - 6 2016
 By: 

John + JERRY Buchanan
P.O. Box 5221
Oracle, Az. 85623



1000



85004

U.S. POSTAGE
PAID
ORACLE, AZ
85623
AUG 29, 16
AMOUNT

\$1.36

R2304N117938-02

BLM
Bureau of Land Management
1 North Central
Ste. 800
Phoenix, Az. 85004

West Valley City

578

45210 264415
108199 327157
116092 327469
189264

MAINTENANCE FEE WAIVER CERTIFICATION

SEE INSTRUCTIONS ON REVERSE **HOLD 2017**

FORM APPROVED
OMB NO. 1004-0114
Expires: February 28, 2010

1. This small miner waiver is filed for the assessment year beginning at noon on September 1, ~~2016~~ and ending at noon on September 1, ~~2017~~ 2017 States of America on September 1, 2016.
2. The undersigned and all related parties owned ten or fewer mining claims, mill, or tunnel sites located and maintained on Federal lands in the United States of America on September 1, 2016.
3. The undersigned have performed the assessment work **required by law** for each mining claim listed **prior to filing this waiver** and understand that by filing this form; an affidavit of assessment work **must** be recorded by the December 30th following the filing of this waiver.
4. The undersigned understand that if the assessment work obligation has not yet come due under 30 U.S.C. 28 (for those claims in their first assessment year only); a notice of intent to hold reciting this condition **must** be recorded by the December 30th following the filing of this waiver.
5. The undersigned understand that mill and tunnel sites may also be listed upon this waiver and be waived from payment of the maintenance fee; and that a notice of intent to hold for these sites is required to be recorded by the December 30th immediately following the filing of this waiver.
6. The undersigned understand and acknowledge that pursuant to 43 U.S.C. 1212 and 18 U.S.C. 1001; the filing or recording of a false, fictitious, or fraudulent document with the Bureau of Land Management may result in a fine of up to \$250,000, a prison term not to exceed five years, or both.
7. The mining claims, mill or tunnel sites for which this waiver from payment of the maintenance fees is requested are:

CLAIM OR SITE NAME	BLM RECORDATION SERIAL NUMBER
1. Mountain Goat Lode	45210 ✓
2. GOLD MINE #1 Lode	45211
3. Buck Mt. Mines #1 Lode	116092
4. Buck Mt. Mines #2 Lode	116093
5. Buck Mt. Mines Placer #1	264428
6. Buck Mt. Mines Placer #2	327469
7. The Theresa + Sarah B. Lode	189264
8. DESPERATION #1 Lode	108199
9. Jonathan Starship Mines #1 Lode	327157
10. Jonathan Starship Mines #2 Lode	327158

The owner(s) (claimants) of the above mining claims and sites are:

John C. Buchanan
(Owner's Name - Please Print)
P.O. Box 842 + P.O. Box 5221
(Street or P.O. Box)
Oracle AZ 85623
(City) (State) (Zip Code)

John C. Buchanan
(Owner's Signature)

Theresa Buchanan
(Owner's Name - Please Print)
P.O. Box 842
(Street or P.O. Box)
Oracle AZ 85623
(City) (State) (Zip Code)

Theresa Buchanan
(Owner's Signature)

Jonathan Buchanan
(Owner's Name - Please Print)
P.O. Box 5221
(Street or P.O. Box)
Oracle AZ 85623
(City) (State) (Zip Code)

Jonathan Buchanan
(Owner's Signature)

RECEIVED
 BLM AZ STATE OFFICE
 2016 SEP - 1 P 2:48
 PHOENIX, ARIZONA
 487
 247
 SEP 08 2016
 BY:

(Continued on page 2) BTM, Buchanan Trucking & Mining
P.O. Box 842
Oracle, AZ, 85623

Buchanan Trucking & Mining
NW

2.)

John J. Buchanan
P.O. Box 691; Winkelman, AZ 85292
Joe Buchanan
(Owner's Name - Please Print)

Signed John J. Buchanan
Joe Buchanan
(Owner's Signature)

P.O. Box 691
(Street or P.O. Box)

Winkelman AZ 85292
(City) (State) (Zip Code)

Julia K. Buchanan
(Owner's Name - Please Print)

Julia Buchanan
(Owner's Signature)

P.O. Box 842
(Street or P.O. Box)

Oracle AZ 85122
(City) (State) (Zip Code)

SARAH A. BUCHANAN
(Owner's Name - Please Print)

Sarah Buchanan
(Owner's Signature)

P.O. Box 5221
(Street or P.O. Box)

Oracle AZ 85623
(City) (State) (Zip Code)

JERRY Buchanan
(Owner's Name - Please Print)

Jerry Buchanan
(Owner's Signature)

P.O. Box 328
(Street or P.O. Box)

Kearney AZ 85131
(City) (State) (Zip Code)

INSTRUCTIONS

1. This certification is made under the provisions of § 1744 of Title 43 and § 28-28k of Title 30 of the United States Code; and the regulations thereunder (43 CFR Part 3830).
2. The claimant(s) must fill in the dates in paragraph 1 for the beginning and ending of the assessment year for which this waiver is sought.
3. The claimant(s) must fill in the date in paragraph 2 for the beginning of the assessment year for which this waiver is sought.
4. All claim and site names and Bureau of Land Management (BLM) serial numbers must be listed for the mining claims, mill sites, and tunnel sites for which the waiver is sought.
5. All owners of the mining claims, mill sites, and tunnel sites and their addresses must be given.
6. This waiver form must be signed by all the claimants or their designated agent, in original form. If an agent is designated, a notarized designation of agent, signed by all of the claimants with proper address given, must be submitted with this waiver.

7. This form must be filed no later than September 1st for the upcoming assessment year in the BLM State Office where the mining claims or sites are recorded, or the waiver cannot be granted by the BLM. (Example: to obtain a waiver for the assessment year 2000, which begins at noon on September 1, 1999, you must qualify for and file for a waiver no later than September 1, 1999, in the proper BLM State Office).
8. For all mining claims which require assessment work, you must record an affidavit of labor on or before the December 30th immediately following the filing of this waiver. For all other mining claims or sites waived, you must record a notice of intent to hold on or before the December 30th immediately following the filing of this waiver.
9. Mill and tunnel sites may also be listed upon this waiver and be waived from payment of the maintenance fee. A notice of intent to hold for these sites is required to be filed by the December 30th following the filing of this waiver.

NOTICE/BURDEN HOURS STATEMENT

The Privacy Act of 1974, as amended, and the regulation in 43 CFR 2.48(d) provide that you be furnished the following information in connection with the information required by this certification of waiver from rental fees.

AUTHORITY: 30 U.S.C. 28-28k; 43 U.S.C. 1201, 1457, 1740, and 1744; and 43 CFR 3830.

PRINCIPLE PURPOSE: This information is to be used to verify that the owner(s) (claimant(s)) of a mining claim has complied with 30 U.S.C. 28f and is entitled to perform assessment work in lieu of paying the maintenance fee for the mining claims listed on this form.

ROUTINE USE: (1) Adjudication of the claimant(s) certification of waiver from paying the maintenance fee otherwise required by 30 U.S.C. 28f. (2) Disclosure may be made to appropriate Federal agencies when location is made within the agency's geographic area of responsibility. (3) Information from the record and/or the record will be transferred to the appropriate Federal, State, or local agency, or a member of the public in response to a specific request for pertinent information. (4) Information may also be provided to the Department of Justice or in a proceeding before a court or adjudicative body; or to Federal, State, local or foreign agencies, when needed for enforcement of civil or criminal codes or applicable regulations concerning title rights upon the public land.

EFFECT OF NOT PROVIDING INFORMATION: Disclosure of this information is required by 30 U.S.C. 28f and 43 CFR Part 3830 for those qualified claimants wishing to take the small miner waiver allowed. Failure to supply the information required in this form to support the claimants certification of waiver from payment of the otherwise required maintenance fees will result in the waiver being disallowed and the mining claims subject to forfeiture by BLM under 30 U.S.C. 28i.

The Paperwork Reduction Act of 1995 requires us to inform you that: This information is being collected to allow the BLM to determine if you qualify for a waiver from the payment of \$100 per mining claim or site maintenance fee established in 30 U.S.C. 28f and the implementing regulations at 43 CFR 3830. A response to this request is required in accordance with the statute to obtain your benefit. BLM would like you to know that you do not have to respond to this, or any other, Federal agency-sponsored information collection unless it displays a currently valid OMB control number.

Public reporting burden for this form is estimated to average 20 minutes (.33 hours) per response, including time to review instructions, gathering and maintaining data, and completing and reviewing the form. Direct comments regarding this burden estimate, or any other aspect of this form, to the U.S. Department of the Interior, Bureau of Land Management, (1004-0114) Bureau Information Collection Clearance Officer (WO-630), Mail Stop 401 LS, 1849 C St., N.W., Washington, D.C. 20240.

FOR OFFICIAL USE ONLY

August 28, 2016

UNITED STATES
DEPARTMENT OF THE INTERIOR
BUREAU OF LAND MANAGEMENT **573**
MAINTENANCE FEE WAIVER CERTIFICATION

A.H.

45210 189264
108199 264415
116092 327157
FORM APPROVED
OMB NO. 1004-0114
Expires: October 31, 2016
327469 394632

SEE INSTRUCTIONS ON PAGE 2 **HOLD 2016**

- This small miner waiver is filed for the assessment year beginning on September 1, ~~2014~~ and ending on September 1, ~~2015~~ **2016**
- The undersigned and all related parties owned ten or fewer mining claims, mill, or tunnel sites located and maintained on Federal lands in the United States of America on September 1, **2015**.
- The undersigned have performed the assessment work required by law for each mining claim listed prior to filing this waiver and understand that by filing this form, the undersigned must file an affidavit of assessment work with the Bureau of Land Management (BLM) by the December 30th following the filing of this waiver.
- The undersigned understand that if the assessment work obligation has not yet come due under 30 U.S.C. 28 (for those claims in their first assessment year only), a notice of intent to hold reciting this condition must be recorded by the December 30th following the filing of this waiver.
- The undersigned understand that mill and tunnel sites may also be listed on this waiver and be waived from payment of the maintenance fee, and that a notice of intent to hold for these sites is required to be filed with the BLM by the December 30th following the filing of this waiver.
- The undersigned understand and acknowledge that pursuant to 43 U.S.C. 1212 and 18 U.S.C. 1001, the filing or recording of a false, fictitious, or fraudulent document with the BLM may result in a fine of up to \$250,000, a prison term not to exceed five years, or both.
- The mining claims, mill or tunnel sites for which this waiver from payment of the maintenance fees is requested are:

CLAIM OR SITE NAME BLM RECORDATION SERIAL NUMBER

CLAIM OR SITE NAME	BLM RECORDATION SERIAL NUMBER
1. Mountain Goat Lode	AMC 45210 ✓
2. GOLD Mine #1 Lode	" 45211
3. Buck Mt. Mines #1 Lode	" 116 092
4. Buck Mt. Mines LODE #2	" 116 093
5. Buck Mt. Mines Placer #1	" 264 428 <i>160 600000</i>
6. Buck Mt. Mines Placer #2	" 327 469
7. The Theresa + Sarah B. Lode	" 189 264
8. Desperation #1 Lode	" 108 199
9. Jonathan Starship Mines #1 Lode	" 327 157
10. Jonathan Starship Mines #2 Lode	" 327 158

The owner(s) (claimants) of the above mining claims and sites are:

<p>John C. Buchanan (Owner's Name - Please Print) P.O. Box 842 + P.O. Box 5221 (Owner's Mailing Address)</p>	<p><i>John C. Buchanan</i> (Owner's Signature) Oracle AZ 85623 (City) (State) (Zip Code)</p>
<p>Theresa Buchanan (Owner's Name - Please Print) P.O. Box 842 (Owner's Mailing Address)</p>	<p><i>Theresa Buchanan</i> (Owner's Signature) Oracle AZ 85623 (City) (State) (Zip Code)</p>
<p>Jonathan Buchanan (Owner's Name - Please Print) P.O. Box 5221 (Owner's Mailing Address)</p>	<p><i>Jonathan Buchanan</i> (Owner's Signature) Oracle AZ 85623 (City) (State) (Zip Code)</p>
<p>BTM Buchanan Trucking & Mining (Owner's Name - Please Print) P.O. Box 842 (Owner's Mailing Address)</p>	<p><i>BTM Buchanan Trucking & Mining</i> (Owner's Signature) Oracle AZ 85623 (City) (State) (Zip Code)</p>

BLM RECEIVED
 AUG 31 2015
 PHOENIX, ARIZONA
 38

SEP 11 2015
BY: *[Signature]*

nmw 9/11/15

John J. Buchanan
P.O. Box 691

John J. Buchanan
Winkelman, AZ 85292

JOE Buchanan
(Owner's Name - Please Print)
P.O. Box 691
(Owner's Mailing Address)

Joe Buchanan
(Owner's Signature)
Winkelman (City) AZ 85292 (State) (Zip Code)

Julia K. Buchanan
(Owner's Name - Please Print)
P.O. Box 842
(Owner's Mailing Address)

Julia Buchanan
(Owner's Signature)
Oracle (City) AZ 85623 (State) (Zip Code)

SARAH A. Buchanan
(Owner's Name - Please Print)
P.O. Box 5221
(Owner's Mailing Address)

Sarah Buchanan
(Owner's Signature)
Oracle (City) AZ 85623 (State) (Zip Code)

Jerry Buchanan
(Owner's Name - Please Print)
P.O. Box 328
(Owner's Mailing Address)

Jerry Buchanan
(Owner's Signature)
Keavney (City) AZ 85137 (State) (Zip Code)

18 U.S.C. 1001 and 43 U.S.C. 1212 make it a crime for any person knowingly and willfully to make to any department or agency of the United States any false, fictitious or fraudulent statements or representations as to any matter within its jurisdiction.

INSTRUCTIONS

1. This certification is made under the provisions of 43 U.S.C. § 1744 and 30 U.S.C. §28-28k and the regulations thereunder (43 CFR Part 3830).
2. The claimant(s) must fill in the dates in paragraph 1 for the beginning and ending of the assessment year for which this waiver is sought.
3. The claimant(s) must fill in the date in paragraph 2 for the beginning of the assessment year for which this waiver is sought.
4. All claim and site names and BLM serial numbers must be listed for the mining claims, mill sites, and tunnel sites for which the waiver is sought.
5. All owners of the mining claims, mill sites, and tunnel sites and their addresses must be given.
6. This waiver form must be signed by all the claimants or their designated agent, in original form. If an agent is designated, a notarized designation of agent, signed by all of the claimants with proper address given, must be submitted with this waiver.
7. This form must be filed no later than September 1st for the upcoming assessment year in the BLM State Office where the mining claims or sites are recorded, or the waiver cannot be granted by the BLM. (Example: To obtain a waiver for the assessment year 2012, which begins on September 1, 2011, you must qualify for and file for a waiver no later than September 1, 2011, in the proper BLM State Office.)
8. For all mining claims which require assessment work, you must record an affidavit of labor on or before the December 30th immediately following the filing of this waiver. For all other mining claims or sites waived, you must record a notice of intent to hold on or before the December 30th immediately following the filing of this waiver.
9. Mill and tunnel sites may also be listed on this waiver and be waived from payment of the maintenance fee. A notice of intent to hold for these sites is required to be filed by the December 30th following the filing of this waiver.

FOR OFFICIAL USE ONLY

UNITED STATES
DEPARTMENT OF THE INTERIOR
BUREAU OF LAND MANAGEMENT

574

AA

MAINTENANCE FEE WAIVER CERTIFICATION

264415
394632
FORM APPROVED
OMB NO. 1004-0114
Expires: October 31, 2016

SEE INSTRUCTIONS ON PAGE 2 HOLD 2016

- This small miner waiver is filed for the assessment year beginning on September 1, ~~2014~~ ²⁰¹⁵ and ending on September 1, ~~2015~~ ²⁰¹⁶.
- The undersigned and all related parties owned ten or fewer mining claims, mill, or tunnel sites located and maintained on Federal lands in the United States of America on September 1, ~~2015~~.
- The undersigned have performed the assessment work required by law for each mining claim listed prior to filing this waiver and understand that by filing this form, the undersigned must file an affidavit of assessment work with the Bureau of Land Management (BLM) by the December 30th following the filing of this waiver.
- The undersigned understand that if the assessment work obligation has not yet come due under 30 U.S.C. 28 (for those claims in their first assessment year only), a notice of intent to hold reciting this condition must be recorded by the December 30th following the filing of this waiver.
- The undersigned understand that mill and tunnel sites may also be listed on this waiver and be waived from payment of the maintenance fee, and that a notice of intent to hold for these sites is required to be filed with the BLM by the December 30th following the filing of this waiver.
- The undersigned understand and acknowledge that pursuant to 43 U.S.C. 1212 and 18 U.S.C. 1001, the filing or recording of a false, fictitious, or fraudulent document with the BLM may result in a fine of up to \$250,000, a prison term not to exceed five years, or both.
- The mining claims, mill or tunnel sites for which this waiver from payment of the maintenance fees is requested are:

CLAIM OR SITE NAME	BLM RECORDATION SERIAL NUMBER
1. Buck Mt. Mines Tunnel Site # 3	AMC 264415
2. Buck Mt. Mines Tunnel Site # 4	AMC 264416
3. Buck Mt. Mines Tunnel Site # 6	AMC 264418
4. Buck Mt. Mines Tunnel Site # 10	AMC 264422
5. Buck Mt. Mines Tunnel Site # 5	AMC 384632
6. Buck Mt. Mines Tunnel Site # 7	AMC 394633
7. Buck Mt. Mines Tunnel Site # 8	AMC 394634
8. Buck Mt. Mines Tunnel Site # 9	AMC 394635
9. Buck Mt. Mines Tunnel Site # 13	AMC 394636
10. Buck Mt. Mines Tunnel Site # 14	AMC 394637

The owner(s) (claimants) of the above mining claims and sites are:

JERRY Buchanan
 (Owner's Name - Please Print)
 P.O. Box 328
 (Owner's Mailing Address)

Jerry Buchanan
 (Owner's Signature)
 Kearney A2 85237
 (City) (State) (Zip Code)

John Buchanan
 (Owner's Name - Please Print)
 P.O. Box 5221
 (Owner's Mailing Address)

John Buchanan
 (Owner's Signature)
 Oracle A2 85623
 (City) (State) (Zip Code)

(Owner's Name - Please Print)
 (Owner's Mailing Address)

(Owner's Signature)
 (City) (State) (Zip Code)

(Owner's Name - Please Print)
 (Owner's Mailing Address)

(Owner's Signature)
 (City) (State) (Zip Code)

(Continued on page 2)

INTEREST
 SEP 11 2015
 BY: [Signature]

PHOENIX, ARIZONA
 2015 AUG 31 P 3 38
 BLM RECEIVED
 OFFICE

10/c [Signature]

(Owner's Name - Please Print)

(Owner's Signature)

(Owner's Mailing Address)

(City)

(State)

(Zip Code)

(Owner's Name - Please Print)

(Owner's Signature)

(Owner's Mailing Address)

(City)

(State)

(Zip Code)

(Owner's Name - Please Print)

(Owner's Signature)

(Owner's Mailing Address)

(City)

(State)

(Zip Code)

(Owner's Name - Please Print)

(Owner's Signature)

(Owner's Mailing Address)

(City)

(State)

(Zip Code)

18 U.S.C. 1001 and 43 U.S.C. 1212 make it a crime for any person knowingly and willfully to make to any department or agency of the United States any false, fictitious or fraudulent statements or representations as to any matter within its jurisdiction.

INSTRUCTIONS

1. This certification is made under the provisions of 43 U.S.C. § 1744 and 30 U.S.C. §28-28k and the regulations thereunder (43 CFR Part 3830).
2. The claimant(s) must fill in the dates in paragraph 1 for the beginning and ending of the assessment year for which this waiver is sought.
3. The claimant(s) must fill in the date in paragraph 2 for the beginning of the assessment year for which this waiver is sought.
4. All claim and site names and BLM serial numbers must be listed for the mining claims, mill sites, and tunnel sites for which the waiver is sought.
5. All owners of the mining claims, mill sites, and tunnel sites and their addresses must be given.
6. This waiver form must be signed by all the claimants or their designated agent, in original form. If an agent is designated, a notarized designation of agent, signed by all of the claimants with proper address given, must be submitted with this waiver.
7. This form must be filed no later than September 1st for the upcoming assessment year in the BLM State Office where the mining claims or sites are recorded, or the waiver cannot be granted by the BLM. (Example: To obtain a waiver for the assessment year 2012, which begins on September 1, 2011, you must qualify for and file for a waiver no later than September 1, 2011, in the proper BLM State Office.)
8. For all mining claims which require assessment work, you must record an affidavit of labor on or before the December 30th immediately following the filing of this waiver. For all other mining claims or sites waived, you must record a notice of intent to hold on or before the December 30th immediately following the filing of this waiver.
9. Mill and tunnel sites may also be listed on this waiver and be waived from payment of the maintenance fee. A notice of intent to hold for these sites is required to be filed by the December 30th following the filing of this waiver.

FOR OFFICIAL USE ONLY

When Recorded Return Document to:
John C. Buchanan
P.O. Box 5221
Oracle, Arizona 85623

45210

Check here if this is a change of address.
 Telephone: 520-307-3014
 E-mail address: _____

HOLD 2016 Actively Mining

AFFIDAVIT OF PERFORMANCE OF ANNUAL WORK

1. State of Arizona, County of Pinal ss:
 2. I (Name) John Buchanan
 3. Reside at (Address) P.O. Box 5221

RECEIVED
 BLM AREA OFFICE
 PHOENIX, ARIZONA
 2015 AUG 31 P 3:39
 BLM Date Stamp

City Oracle County PINAL

State AZ Zip 85623 being duly sworn, depose and say that I am a citizen of the United States, more than eighteen years of age, and that all of the facts set forth in this affidavit, subject to the provisions and penalties of 18 U.S.C. 1001 pertaining to the filing of false, fictitious, or fraudulent statements with the United States, are true and correct according to the best of my knowledge, information and belief.

4. Owner's name and address (If not shown in Items 1-3 above). _____

5. That I am personally acquainted with the mining claim(s). The work and improvements were made by and at the expense of the owner(s) of said claim(s). Said contiguous group of claims, listed on this document, are situated in the

BANNER (optional) Mining District; GILA County, Arizona.

Line No.	AMC NUMBER	CLAIM/SITE NAME	COUNTY RECORDER DATA (If available)	TWP	RNG	SEC
1	45210	Mountain Goat	703/462	4S	16E	20
2	45211	Gold Mine #1	703/463	4S	16E	20
3						
4						
5						
6						

ENTERED
 SEP 02 2015
 BY: el

RECEIVED
BLM ARIZONA STATE OFFICE
2015 AUG 31 P 3:40
PHOENIX, ARIZONA

BLM
Date
Stamp

7						
8						
9						
10						

6. That between the dates starting at 12 o'clock noon on September 1, 20 14 and ending at 12 o'clock noon on September 1, 20 15 at least \$ 7700 dollars worth of work and improvements were done and performed upon said claim(s) or upon one or more of a contiguous group of claims for the benefit of all, wholly or partly outside of a contiguous group of claims for the benefit of all, not including the location work.

7. That the following persons were employed to perform the work and improvements described herein: John Buchanan, TERRY Buchanan, JOE Buchanan

8. That the work and improvements performed were: Major Road Repair + Mining + Stock Piling Metallic Ores.

9. Dated: 8/28/2015 Signature: [Signature]

SUBSCRIBED AND SWORN TO before me, a Notary Public, this 28 day of August 20 15

By: John Buchanan
Notary Public Ginger Guyton
My Commission Expires Jun. 21, 2018



Bureau of Land Management
Arizona State Office
www.az.blm.gov

No. of Claims: 2 x \$10 = \$20.00
Check No.: 1232 Init. [Initials]
Receipt No.: 384010
For BLM Use Only

When Recorded Return Document to:

John C. Buchanan
P.O. Box 5221
Oracle, AZ 85623

116092
264415
327469

Check here is this is a change of address.

Telephone: 520-307-3014

E-mail address: _____

Hold 2016 Actively Mining Sampling

AFFIDAVIT OF PERFORMANCE OF ANNUAL WORK

1. State of Arizona, County of PINAL ss:

2. I (Name) John C. Buchanan

3. Reside at (Address) P.O. Box 5221

City Oracle County _____

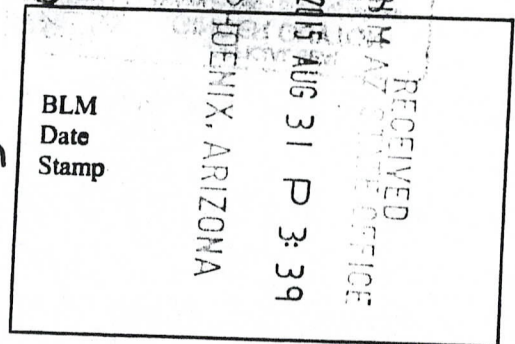
State AZ Zip 85623 being duly sworn, depose and say that I am a citizen of the United States, more than eighteen years of age, and that all of the facts set forth in this affidavit, subject to the provisions and penalties of 18 U.S.C. 1001 pertaining to the filing of false, fictitious, or fraudulent statements with the United States, are true and correct according to the best of my knowledge, information and belief.

4. Owner's name and address (if not shown in Items 1-3 above) _____

5. That I am personally acquainted with the mining claim(s). The work and improvements were made by and at the expense of the owner(s) of said claim(s). Said contiguous group of claims, listed on this document, are situated in the

SADDLE MT. (optional) Mining District; PINAL County, Arizona.

Line No.	AMC NUMBER	CLAIM/SITE NAME	COUNTY RECORDER DATA (if available)	TWP	RNG	SEC
1	116092	Buck Mt. Mines #1 Lead	<u>BK. pages</u> 1646/952-953	T5S	16E	5
2	116093	Buck Mt. Mines #2 Lead	1646/964-966	T5S	16E	5
3	264428	Buck Mt. Mines Place #1	1646/956-957	T5S	16E	5, 4, 8, 9, 1
4	327469	Buck Mt. Mines Place #2	1416/681-682	T5S	16E	4, 9
5						
6						



AFFIDAVIT OF PERFORMANCE OF ANNUAL WORK - page 2

RECEIVED
 BLM
 Date
 Stamp
 2015 AUG 31 P 3:40
 PHOENIX, ARIZONA

7					
8					
9					
10					

6. That between the dates starting at 12 o'clock noon on September 1, 20 14 and ending at 12 o'clock noon on September 1, 20 15 at least \$ 3,500 dollars worth of work and improvements were done and performed upon said claim(s) or upon one or more of a contiguous group of claims for the benefit of all, wholly or partly outside of a contiguous group of claims for the benefit of all, not including the location work.

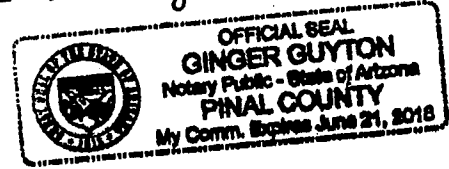
7. That the following persons were employed to perform the work and improvements described herein: John Buchanan, JOE Buchanan, JERRY Buchanan

8. That the work and improvements performed were: Road Repair From Floods, Mine + Stock pile ore for processing. Reset stolen Claim Markers as possible, clean up areas.

9. Dated 8/28/2015 Signature: [Signature]

SUBSCRIBED AND SWORN TO before me, a Notary Public, this 28 day of August 20 15

By: John Buchanan
 Notary Public Ginger Guyton
 My Commission Expires Jun. 21, 2018



Bureau of Land Management
 Arizona State Office
www.az.blm.gov

No. of Claims: 4 x \$10 = \$40.00
 Check No.: 1232 Init. A.A.
 Receipt No.: 338401D
 For BLM Use Only

Form: MCF108
 Revised Jan. 2006
 Page 2 of 2

When Recorded Return Document to:

John C. Buchanan
P.O. Box 5221
Oracle, Arizona 85623

108199

Check here if this is a change of address.

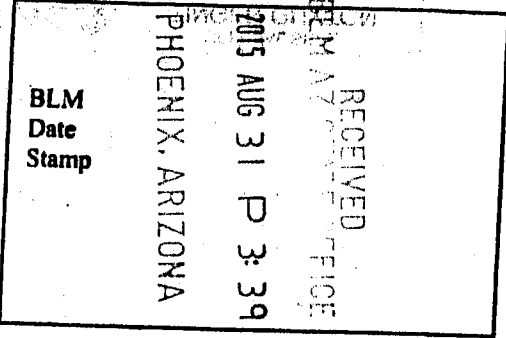
Telephone: 520-307-3014

E-mail address: _____

HOLD 2016 Actively Mining + Improved

AFFIDAVIT OF PERFORMANCE OF ANNUAL WORK

- 1. State of Arizona, County of PINAL ss:
- 2. I (Name) John C. Buchanan
- 3. Reside at (Address) P.O. Box 5221



City Oracle County PINAL

State Az zip 85623 being duly sworn, depose and say that I am a citizen of the United States, more than eighteen years of age, and that all of the facts set forth in this affidavit, subject to the provisions and penalties of 18 U.S.C. 1001 pertaining to the filing of false, fictitious, or fraudulent statements with the United States, are true and correct according to the best of my knowledge, information and belief.

4. Owner's name and address (if not shown in Items 1-3 above): _____

5. That I am personally acquainted with the mining claim(s). The work and improvements were made by and at the expense of the owner(s) of said claim(s). Said contiguous group of claims, listed on this document, are situated in the Oro Blanco (optional) Mining District; Santa Cruz County, Arizona.

Line No.	AMC NUMBER	CLAIM/SITE NAME	COUNTY RECORDER DATA (if available)	TWP	RNG	SEC
1	108199	Desperation #1 ledge	283/135-137	23S	11E	20
2						
3						
4						
5						
6						

BLM
Date
Stamp

2015 AUG 31 P 3:39
PHOENIX, ARIZONA

RECEIVED
BLM AZ STATE OFFICE

7					
8					
9					
10					

6. That between the dates starting at 12 o'clock noon on September 1, 20 14 and ending at 12 o'clock noon on September 1, 20 15 at least \$ 200 dollars worth of work and improvements were done and performed upon said claim(s) or upon one or more of a contiguous group of claims for the benefit of all, wholly or partly outside of a contiguous group of claims for the benefit of all, not including the location work.

7. That the following persons were employed to perform the work and improvements described herein: John Buchanan

8. That the work and improvements performed were: Road repair, Mine + process ore, test and sample

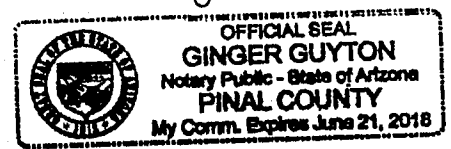
9. Dated: 9/28/2015 Signature: John Buchanan

SUBSCRIBED AND SWORN TO before me, a Notary Public, this 28 day of August 20 15

By: John Buchanan

Notary Public: Ginger Guyton

My Commission Expires Jun. 21, 2018



No. of Claims: 1 x \$10 = \$10.00
 Check No.: 1232 Init. A.G.
 Receipt No.: 3384010
 For BLM Use Only

Bureau of Land Management
 Arizona State Office
www.az.blm.gov

Form: MCF108
 Revised Jan. 2006
 Page 2 of 2

When Recorded Return Document to:

John C. Buchanan
P.O. Box 842
Oracle, AZ. 85623

189264

Check here is this is a change of address.

Telephone: 520-307-3014

E-mail address: _____

HOLD 2016 MINING + SAMPLING

AFFIDAVIT OF PERFORMANCE OF ANNUAL WORK

1. State of Arizona, County of Pinal ss:

2. I (Name) John C. Buchanan

3. Reside at (Address) P.O. Box 842

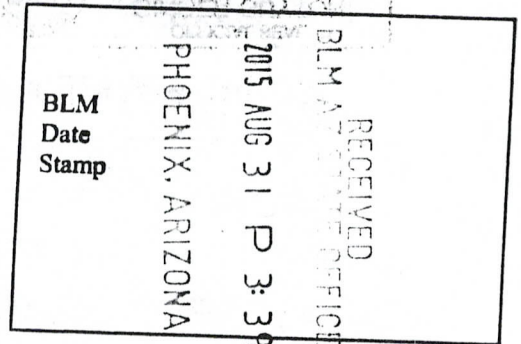
City Oracle County PINAL

State AZ zip 85623 being duly sworn, depose and say that I am a citizen of the United States, more than eighteen years of age, and that all of the facts set forth in this affidavit, subject to the provisions and penalties of 18 U.S.C. 1001 pertaining to the filing of false, fictitious, or fraudulent statements with the United States, are true and correct according to the best of my knowledge, information and belief.

4. Owner's name and address (if not shown in Items 1-3 above). _____

5. That I am personally acquainted with the mining claim(s). The work and improvements were made by and at the expense of the owner(s) of said claim(s). Said contiguous group of claims, listed on this document, are situated in the

POTT'S CANYON ^{N. of Superior} (optional) Mining District; PINAL County, Arizona.



Line No.	AMC NUMBER	CLAIM/SITE NAME	COUNTY RECORDER DATA (If available)	TWP	RNG	SEC
1	189264	The Theresa + Sarah B	1145 667-668	T2N	12E	15
2						
3						
4						
5						
6						

AFFIDAVIT OF PERFORMANCE OF ANNUAL WORK - page 2

BLM
Date
Stamp

RECEIVED
BLM ARIZONA OFFICE
2015 AUG 31 P 3:10
PHOENIX, ARIZONA

7					
8					
9					
10					

6. That between the dates starting at 12 o'clock noon on September 1, 20 14 and ending at 12 o'clock noon on September 1, 20 15 at least \$ 300 dollars worth of work and improvements were done and performed upon said claim(s) or upon one or more of a contiguous group of claims for the benefit of all, wholly or partly outside of a contiguous group of claims for the benefit of all, not including the location work.

7. That the following persons were employed to perform the work and improvements described herein: John C. Buchanan, JERRY Buchanan

8. That the work and improvements performed were: Road IMPROVEMENT, load out + Mine ore for sampling/processing.

9. Dated: 8/28/2015 Signature: [Signature]

SUBSCRIBED AND SWORN TO before me, a Notary Public, this 28 day of August 20 15

By: John Buchanan
Notary Public Ginger Guyton
My Commission Expires Jun. 21, 2018



No. of Claims: 1 x \$10 = \$10.00
Check No.: 1232 Init. A.A.
Receipt No.: 3384D1D
For BLM Use Only

Bureau of Land Management
Arizona State Office
www.az.blm.gov

Form: MCF108
Revised Jan. 2006
Page 2 of 2

When Recorded Return Document to:

John C. Buchanan
P.O. Box 5221
Oracle, AZ. 85623

327157

Check here if this is a change of address.

Telephone: 520-307-3014

E-mail address: _____

HOLD 2016

AFFIDAVIT OF PERFORMANCE OF ANNUAL WORK

1. State of Arizona, County of PINAL ss:

2. I (Name) John C. Buchanan

3. Reside at (Address) P.O. Box 5221

City Oracle County PINAL

State AZ zip 85623 being duly sworn, depose and say that I am a citizen of the United States, more than eighteen years of age, and that all of the facts set forth in this affidavit, subject to the provisions and penalties of 18 U.S.C. 1001 pertaining to the filing of false, fictitious, or fraudulent statements with the United States, are true and correct according to the best of my knowledge, information and belief.

4. Owner's name and address (If not shown in Items 1-3 above). _____

RECEIVED
BLM AZ STATE OFFICE
2015 AUG 31 P 3:39
PHOENIX, ARIZONA
BLM
Date
Stamp

5. That I am personally acquainted with the mining claim(s). The work and improvements were made by and at the expense of the owner(s) of said claim(s). Said contiguous group of claims, listed on this document, are situated in the

Atascosa (optional) Mining District; SANTA CRUZ County, Arizona.

Line No.	AMC NUMBER	CLAIM/SITE NAME	COUNTY RECORDER DATA (If available)	TWP	RNG	SEC
1	327157	Jonathan Starship Mines #1 Lode	618 107-108	23S	12E	22
2	327158	Jonathan Starship Mines #2	618 105-106	23S	12E	22 SE 1/4 sec.
3						
4						
5						
6						

RECEIVED
BLM AZ STATE OFFICE
2015 AUG 31 P 3:40
PHOENIX, ARIZONA
BLM
Date
Stamp

7					
8					
9					
10					

6. That between the dates starting at 12 o'clock noon on September 1, 20 14 and ending at 12 o'clock noon on September 1, 20 15 at least \$ 400 dollars worth of work and improvements were done and performed upon said claim(s) or upon one or more of a contiguous group of claims for the benefit of all, wholly or partly outside of a contiguous group of claims for the benefit of all, not including the location work.

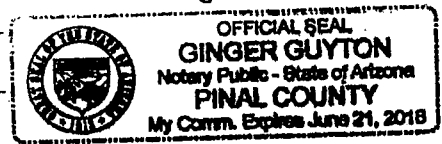
7. That the following persons were employed to perform the work and improvements described herein: John Buchanan, Jerry E. Buchan

8. That the work and improvements performed were: Road Repair, clear adit of collapsed roof, sample micron gold + copper in volcanic mud, mine over

9. Dated: 8/28/2015 Signature: [Signature]

SUBSCRIBED AND SWORN TO before me, a Notary Public, this 28 day of August 20 15

By: John Buchanan
Notary Public Ginger Guyton
My Commission Expires Jun. 21, 2018



Bureau of Land Management
Arizona State Office
www.az.blm.gov

No. of Claims: 2 x \$10 = \$20.00
Check No.: 1232 Init. [Initials]
Receipt No.: 3384010
For BLM Use Only

When Recorded Return Document to:

JERRY E. Buchanan
P.O. Box 328
Kearny, AZ. 85137

264415
394632

Check here is this is a change of address.

Telephone: 520-307-3014

E-mail address: _____

AFFIDAVIT OF PERFORMANCE OF ANNUAL WORK

1. State of Arizona, County of PINAL ss:

2. I (Name) JERRY Buchanan

3. Reside at (Address) P.O. Box 328

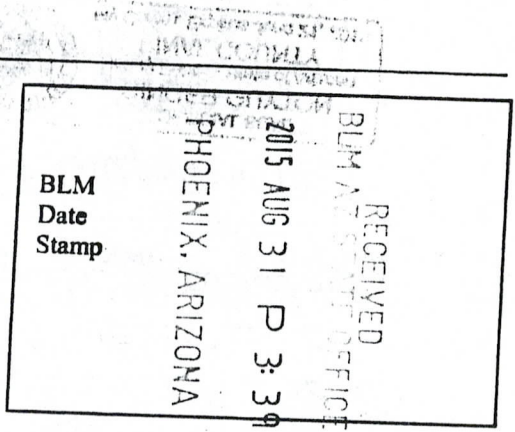
City Kearny County PINAL

State AZ zip 85137 being duly sworn, depose and say that I am a citizen of the United States, more than eighteen years of age, and that all of the facts set forth in this affidavit, subject to the provisions and penalties of 18 U.S.C. 1001 pertaining to the filing of false, fictitious, or fraudulent statements with the United States, are true and correct according to the best of my knowledge, information and belief.

4. Owner's name and address (if not shown in Items 1-3 above). _____

5. That I am personally acquainted with the mining claim(s). The work and improvements were made by and at the expense of the owner(s) of said claim(s). Said contiguous group of claims, listed on this document, are situated in the

SADDLE MT. (optional) Mining District; PINAL County, Arizona.



Line No.	AMC NUMBER	CLAIM/SITE NAME	COUNTY RECORDER DATA (if available)	TWP	RNG	SEC
1	264415	Buck Mt. Mines T.S.#3	^{BR} 1416/683-684 ^{pages}	T55	16E	4, 8, 9
2	264416	Buck Mt. Mines T.S.#4	1416/685-686	T55	16E	4, 5
3	264418	Buck Mt. Mines T.S.#6	1416/689-690	T55	16E	3, 4
4	264422	Buck Mt. Mines T.S.#10	1416/697-698	T55	16E	portions 3, 4, 9, 10
5	394632	Buck Mt. Mines T.S.#5	1620	T55	16E	9
6	394633	Buck Mt. Mines T.S.#7	1620	T55	16E	5, 8

AFFIDAVIT OF PERFORMANCE OF ANNUAL WORK - page 2

RECEIVED
BLM ARIZONA OFFICE
2015 AUG 31 P 3:30 PM
PHOENIX, ARIZONA
BLM Date Stamp

7	394634	Buck Mt. Mine TS 8	1620	T45	16E	33
8	394635	Buck Mt. Mine TS 9	1620	T45	16E	33
9	394636	Buck Mt. Mine TS 13	1620	T55	16E	8
10	394637	Buck Mt. Mine TS 14	1620	T55	16E	8, 9

6. That between the dates starting at 12 o'clock noon on September 1, 20 14 and ending at 12 o'clock noon on September 1, 20 15 at least \$ 14,700 dollars worth of work and improvements were done and performed upon said claim(s) or upon one or more of a contiguous group of claims for the benefit of all, wholly or partly outside of a contiguous group of claims for the benefit of all, not including the location work.


7. That the following persons were employed to perform the work and improvements described herein: John Buchanan, JOE Buchanan, JERRY Buchanan

8. That the work and improvements performed were: Road Repair + from Floods, Mine + Stockpile DVE OPEN BY Machine, GIANT COLLAPSED Mine Tunnel, Theft of Machinery + claim markers!!

9. Dated: 8/28/2015 Signature: [Signature]

SUBSCRIBED AND SWORN TO before me, a Notary Public, this 28 day of August 20 15

By: John Buchanan
Notary Public Ginger Guyton
My Commission Expires Jun. 21, 2018



No. of Claims: 10 x \$10 = \$100.00
Check No.: 1232 Init. [Initialed]
Receipt No.: 3384010
For BLM Use Only

Bureau of Land Management
Arizona State Office
www.az.blm.gov

Form: MCF108
Revised Jan. 2006
Page 2 of 2

United States Department of the Interior
Bureau of Land Management
 LANDS/RECREATION & PLANNING
 ONE N CENTRAL AVE
 PHOENIX, AZ 85004 -2203
 Phone: 602-417-9200

Receipt

No: 3384010

Transaction #: 3482333	
Date of Transaction: 09/01/2015	
CUSTOMER:	
JOHN C BUCHANAN PO BOX 5221 ORACLE, AZ 85623-5221 US	

LINE #	QTY	DESCRIPTION	REMARKS	UNIT PRICE	TOTAL
1	1.00	LOCATABLE MINERALS / MINING CLAIMS-NOT NEW-UNADJUD, ONE AUTH NO. ONLY / MINING CLAIM MONEY RECEIVED CASES: AMC45210/\$200.00	WAIVER - 20 2016 / POL - 20 2015	- n/a -	200.00
TOTAL:					\$200.00

PAYMENT INFORMATION					
1	AMOUNT:	200.00	POSTMARKED:	08/28/2015	
	TYPE:	CHECK	RECEIVED:	08/31/2015	
	CHECK NO:	1232			
	NAME:	BUCK MOUNTAIN MINES PO BOX 5221 ORACLE AZ 85623-5221 US			

REMARKS

This receipt was generated by the automated BLM Collections and Billing System and is a paper representation of a portion of the official electronic record contained therein.

ENTERED
 SEP 02 2015
 BY: *je*

1632

88

AMC 45210
108199
116092
189264
264415

FORM APPROVED
OMB NO. 1004-0114
Expires: February 28, 2010
327157
327469

MAINTENANCE FEE WAIVER CERTIFICATION 2015 HOLD
SEE INSTRUCTIONS ON REVERSE

- This small miner waiver is filed for the assessment year beginning at noon on September 1, 2014 and ending at noon on September 1, 2015
- The undersigned and all related parties owned ten or fewer mining claims, mill, or tunnel sites located and maintained on Federal lands in the United States of America on September 1, 2014
- The undersigned have performed the assessment work **required by law** for each mining claim listed **prior to filing this waiver** and understand that by filing this form; an affidavit of assessment work **must** be recorded by the December 30th following the filing of this waiver.
- The undersigned understand that if the assessment work obligation has not yet come due under 30 U.S.C. 28 (for those claims in their first assessment year only); a notice of intent to hold reciting this condition **must** be recorded by the December 30th following the filing of this waiver.
- The undersigned understand that mill and tunnel sites may also be listed upon this waiver and be waived from payment of the maintenance fee; and that a notice of intent to hold for these sites is required to be recorded by the December 30th immediately following the filing of this waiver.
- The undersigned understand and acknowledge that pursuant to 43 U.S.C. 1212 and 18 U.S.C. 1001; the filing or recording of a false, fictitious, or fraudulent document with the Bureau of Land Management may result in a fine of up to \$250,000, a prison term not to exceed five years, or both.
- The mining claims, mill or tunnel sites for which this waiver from payment of the maintenance fees is requested are:

CLAIM OR SITE NAME	BLM RECORDATION SERIAL NUMBER
1. Mountain Goat Lode	✓ AMC 45210
2. GOLD Mine #1 Lode	AMC 45210
3. Buck Mountain Mines #1 Lode	AMC 116092
4. Buck Mountain Mines #2 Lode	AMC 116093
5. Buck Mountain Mines Placer #1	AMC 264428
6. Buck Mountain Mines Placer #2	AMC 327469
7. The Theresa and Sarah B. Lode	AMC 189264
8. Desperation #1 Lode	AMC 108199
9. Jonathan Starship Mines #1 Lode	AMC 327157
10. Jonathan Starship Mines #2 Lode	AMC 327158

The owner(s) (claimants) of the above mining claims and sites are:

John C. Buchanan
(Owner's Name - Please Print)
P.O. Box 5221 and P.O. Box 842
(Street or P.O. Box)
Oracle AZ 85623
(City) (State) (Zip Code)

John C. Buchanan
(Owner's Signature)

Theresa Buchanan
(Owner's Name - Please Print)
P.O. Box 842
(Street or P.O. Box)
Oracle AZ 85623
(City) (State) (Zip Code)

Theresa Buchanan
(Owner's Signature)

Jonathan Buchanan (J. Buchanan)
(Owner's Name - Please Print)
P.O. Box 5221
(Street or P.O. Box)
Oracle AZ 85623
(City) (State) (Zip Code)

Jonathan Bush
(Owner's Signature)

Buchanan Trucking & Mining
P.O. Box 842; Oracle, AZ, 85623

Buchanan Trucking & Mining

John J. Buchanall
P.O. Box 691; Winkleman, Az. 85292

John H Buchanan

JOE Buchanan
(Owner's Name - Please Print)
P.O. Box 691
(Street or P.O. Box)

Joe Buchanan
(Owner's Signature)
Winkleman AZ 85292
(City) (State) (Zip Code)

Julia K. Buchanan
(Owner's Name - Please Print)
P.O. Box 842
(Street or P.O. Box)

Julia Buch
(Owner's Signature)
Oracle AZ 85123
(City) (State) (Zip Code)

Sarah A. Buchanan
(Owner's Name - Please Print)
P.O. Box 5221
(Street or P.O. Box)

Sarah Buchanan
(Owner's Signature)
Oracle AZ 85123
(City) (State) (Zip Code)

Jerry Buchanan
(Owner's Name - Please Print)
P.O. Box 328
(Street or P.O. Box)

Jerry Buch
(Owner's Signature)
Kearney AZ 85137
(City) (State) (Zip Code)

INSTRUCTIONS

1. This certification is made under the provisions of § 1744 of Title 43 and § 28-28k of Title 30 of the United States Code; and the regulations thereunder (43 CFR Part 3830).
2. The claimant(s) **must** fill in the dates in paragraph 1 for the beginning and ending of the assessment year for which this waiver is sought.
3. The claimant(s) **must** fill in the date in paragraph 2 for the beginning of the assessment year for which this waiver is sought.
4. All claim and site names and Bureau of Land Management (BLM) serial numbers **must** be listed for the mining claims, mill sites, and tunnel sites for which the waiver is sought.
5. All owners of the mining claims, mill sites, and tunnel sites and their addresses **must** be given.
6. This waiver form **must** be signed by all the claimants or their designated agent, in original form. If an agent is designated, a notarized designation of agent, signed by all of the claimants with proper address given, **must** be submitted with this waiver.
7. This form **must** be filed no later than September 1st for the upcoming assessment year in the BLM State Office where the mining claims or sites are recorded, or the waiver cannot be granted by the BLM. (Example: to obtain a waiver for the assessment year 2000, which begins at noon on September 1, 1999, you **must** qualify for and file for a waiver no later than September 1, 1999, in the proper BLM State Office).
8. For all mining claims which require assessment work, you **must** record an affidavit of labor on or before the December 30th immediately following the filing of this waiver. For all other mining claims or sites waived, you must record a notice of intent to hold on or before the December 30th immediately following the filing of this waiver.
9. Mill and tunnel sites may also be listed upon this waiver and be waived from payment of the maintenance fee. A notice of intent to hold for these sites is required to be filed by the December 30th following the filing of this waiver.

NOTICE/BURDEN HOURS STATEMENT

The Privacy Act of 1974, as amended, and the regulation in 43 CFR 2.48(d) provide that you be furnished the following information in connection with the information required by this certification of waiver from rental fees.

AUTHORITY: 30 U.S.C. 28-28k; 43 U.S.C. 1201, 1457, 1740, and 1744; and 43 CFR 3830.

PRINCIPLE PURPOSE: This information is to be used to verify that the owner(s) (claimants) of a mining claim has complied with 30 U.S.C. 28f and is entitled to perform assessment work in lieu of paying the maintenance fee for the mining claims listed on this form.

ROUTINE USE: (1) Adjudication of the claimant(s) certification of waiver from paying the maintenance fee otherwise required by 30 U.S.C. 28f. (2) Disclosure may be made to appropriate Federal agencies when location is made within the agency's geographic area of responsibility. (3) Information from the record and/or the record will be transferred to the appropriate Federal, State, or local agency, or a member of the public in response to a specific request for pertinent information. (4) Information may also be provided to the Department of Justice or in a proceeding before a court or adjudicative body; or to Federal, State, local or foreign agencies when needed for enforcement of civil or criminal codes or applicable regulations concerning title rights upon the public land.

EFFECT OF NOT PROVIDING INFORMATION: Disclosure of this information is required by 30 U.S.C. 28f and 43 CFR Part 3830 for those qualified claimants wishing to take the small miner waiver allowed. Failure to supply the information required in this form to support the claimants certification of waiver from payment of the otherwise required maintenance fees will result in the waiver being disallowed and the mining claims subject to forfeiture by BLM under 30 U.S.C. 28i.

The Paperwork Reduction Act of 1995 requires us to inform you that: This information is being collected to allow the BLM to determine if you qualify for a waiver from the payment of \$100 per mining claim or site maintenance fee established in 30 U.S.C. 28f and the implementing regulations at 43 CFR 3830. A response to this request is required in accordance with the statute to obtain your benefit.

BLM would like you to know that you do not have to respond to this, or any other, Federal agency-sponsored information collection unless it displays a currently valid OMB control number.

Public reporting burden for this form is estimated to average 20 minutes (.33 hours) per response, including time to review instructions, gathering and maintaining data, and completing and reviewing the form. Direct comments regarding this burden estimate, or any other aspect of this form, to the U.S. Department of the Interior, Bureau of Land Management, (1004-0114) Bureau Information Collection Clearance Officer (WO-630), Mail Stop 401 LS, 1849 C St., N.W., Washington, D.C. 20240.

FOR OFFICIAL USE ONLY
ARIZONA
RECEIVED
BLM AZ STATE OFFICE
AUG 28 9 38 AM '99

45210

When Recorded Return Document to:
John C. Buchanan
P.O. Box 5221
Oracle, Arizona 85623

Check here is this is a change of address.
Telephone: 520-307-3014
E-mail address: _____

HOLD 2015 Actively Mining + Processing

AFFIDAVIT OF PERFORMANCE OF ANNUAL WORK

- 1. State of Arizona, County of Pinal ss:
- 2. I (Name) John C. Buchanan
- 3. Reside at (Address) P.O. Box 5221

RECEIVED
AZ STATE OFFICE
2014 AUG 28 A 9:39
PHOENIX, ARIZONA

BLM
Date
Stamp

City Oracle County PINAL

State AZ Zip 85623 being duly sworn, depose and say that I am a citizen of the United States, more than eighteen years of age, and that all of the facts set forth in this affidavit, subject to the provisions and penalties of 18 U.S.C. 1001 pertaining to the filing of false, fictitious, or fraudulent statements with the United States, are true and correct according to the best of my knowledge, information and belief.
4. Owner's name and address (If not shown in Items 1-3 above). _____

5. That I am personally acquainted with the mining claim(s). The work and improvements were made by and at the expense of the owner(s) of said claim(s). Said contiguous group of claims, listed on this document, are situated in the Banner (optional) Mining District; GILA County, Arizona.

Line No.	AMC NUMBER	CLAIM/SITE NAME	COUNTY RECORDER DATA (If available)	TWP	RNG	SEC
1	45210	Mountain Goat	703/462	4S	16E	20
2	45211	Gold Mine #1	703/463	4S	16E	20
3						
4						
5						
6						

Form: MCF108
Revised Jan. 2006
Page 1 of 2

ENTERED
SEP 02 2014
BY: Rutan

RECEIVED
 PIMA STATE OFFICE
 2014 AUG 28 A 9:39
 PHOENIX, ARIZONA
 BLM
 Date
 Stamp

7						
8						
9						
10						

6. That between the dates starting at 12 o'clock noon on September 1, 20 13 and ending at 12 o'clock noon on September 1, 20 14 at least \$ 8,000 dollars worth of work and improvements were done and performed upon said claim(s) or upon one or more of a contiguous group of claims for the benefit of all, wholly or partly outside of a contiguous group of claims for the benefit of all, not including the location work.


7. That the following persons were employed to perform the work and improvements described herein: John C. Buchanan, TERRY Buchanan, JOE Buchanan

8. That the work and improvements performed were: Mining + Stockpiling many tons of ores + processing, major road repair

*9. Dated: 8/25/2014 Signature: John C. Buchanan

SUBSCRIBED AND SWORN TO before me, a Notary Public, this 25th day of August 20 2014

By: John C Buchanan
 Notary Public [Signature]
 My Commission Expires June 28th, 2015



Bureau of Land Management
 Arizona State Office
www.az.blm.gov

No. of Claims: 2 x \$10 = 20
 Check No.: 6507 Init. [Signature]
 Receipt No.: 3115291
 For BLM Use Only

When Recorded Return Document to:

John C. Buchanan
P.O. Box 5221
Oracle, AZ. 85623

116092
264415
327469

Check here is this is a change of address.

Telephone: 520-307-3014

E-mail address: _____

HOLD 2015 Actively Mining & Processing

AFFIDAVIT OF PERFORMANCE OF ANNUAL WORK

- 1. State of Arizona, County of Pinal ss:
- 2. I (Name) John C. Buchanan
- 3. Reside at (Address) P.O. Box 5221

RECEIVED
 M AZ STATE OFFICE
 2014 AUG 28 A 9:39
 PHOENIX, ARIZONA
 BLM
 Date
 Stamp

City Oracle County Pinal

State AZ zip 85623 being duly sworn, depose and say that I am a citizen of the United States, more than eighteen years of age, and that all of the facts set forth in this affidavit, subject to the provisions and penalties of 18 U.S.C. 1001 pertaining to the filing of false, fictitious, or fraudulent statements with the United States, are true and correct according to the best of my knowledge, information and belief.

4. Owner's name and address (If not shown in Items 1-3 above). _____

5. That I am personally acquainted with the mining claim(s). The work and improvements were made by and at the expense of the owner(s) of said claim(s). Said contiguous group of claims, listed on this document, are situated in the

Saddle Mt. (optional) Mining District; Pinal County, Arizona.

Line No.	AMC NUMBER	CLAIM/SITE NAME	COUNTY RECORDER DATA (If available)	TWP	RNG	SEC
1	116092	Buck Mt. M. #1 Lode	1646/952-953	T5S	16E	5
2	116093	Buck Mt. M. #2 Lode	1646/964-966	T5S	16E	5
3	264428	Buck Mt. M. Placer #1	1646/956-957	T5S	16E	5, 4, 8, 9
4	327469	Buck Mt. M. Placer #2	1416/681-682	T5S	16E	4, 9
5						
6						

Form: MCF108
Revised Jan. 2006
Page 1 of 2

ENTERED
 SEP 02 2014
 BY: Rutan

RECEIVED
 PIMA STATE OFFICE
 PHOENIX, ARIZONA
 2014 AUG 28 A 9:39
 BLM
 Date
 Stamp

7						
8						
9						
10						

6. That between the dates starting at 12 o'clock noon on September 1, 20 13 and ending at 12 o'clock noon on September 1, 20 14 at least \$ 5,000 dollars worth of work and improvements were done and performed upon said claim(s) or upon one or more of a contiguous group of claims for the benefit of all, wholly or partly outside of a contiguous group of claims for the benefit of all, not including the location work.

7. That the following persons were employed to perform the work and improvements described herein: John C. Buchanan, Terry Buchanan, Joe Buchanan

8. That the work and improvements performed were: Mine Ores + Process, tons of rock hauled, (continuing clean up of site) Road Repair.


* 9. Dated: 8/25/2014 Signature: John C. Buchanan

SUBSCRIBED AND SWORN TO before me, a Notary Public, this 25th day of August 20 14.

By: John C Buchanan

Notary Public [Signature]

My Commission Expires June 28th, 2015



Bureau of Land Management
 Arizona State Office
www.az.blm.gov

No. of Claims: 4 x \$10 = 40
 Check No.: 6507 Init. ERG
 Receipt No.: _____
 For BLM Use Only

108199
189264

When Recorded Return Document to:

John C. Buchanan
P.O. Box 5221
Oracle, AZ 85623

Check here is this is a change of address.

Telephone: 520-307-3014

E-mail address: _____

HOLD 2015 Actively Mining + Processing

AFFIDAVIT OF PERFORMANCE OF ANNUAL WORK

1. State of Arizona, County of Pinal ss:

2. I (Name) John C. Buchanan

3. Reside at (Address) P.O. Box 5221

City Oracle County PINAL

State AZ Zip 85623 being duly sworn, depose and say that I am a citizen of the United States, more than eighteen years of age, and that all of the facts set forth in this affidavit, subject to the provisions and penalties of 18 U.S.C. 1001 pertaining to the filing of false, fictitious, or fraudulent statements with the United States, are true and correct according to the best of my knowledge, information and belief.

4. Owner's name and address (If not shown in Items 1-3 above). _____

5. That I am personally acquainted with the mining claim(s). The work and improvements were made by and at the expense of the owner(s) of said claim(s). Said contiguous group of claims, listed on this document, are situated in the

Oro Blanco (optional) Mining District; SANTA CRUZ County, Arizona.

RECEIVED
MAZ STATE OFFICE
2014 AUG 28 A 9:39
PHOENIX, ARIZONA
BLM
Date
Stamp

Line No.	AMC NUMBER	CLAIM/SITE NAME	COUNTY RECORDER DATA (If available)	TWP	RNG	SEC
1	108199	Desperation #/Lode	283/135-137	235	11E	20
2	189264	J				
3						
4						
5						
6						

Form: MCF108
Revised Jan. 2006
Page 1 of 2

ENTERED
SEP 02 2014
By: RAM

RECEIVED
M AZ STATE OFFICE

2014 AUG 28 A 9:38
PHOENIX, ARIZONA

BLM
Date
Stamp

7						
8						
9						
10						

6. That between the dates starting at 12 o'clock noon on September 1, 20 13 and ending at 12 o'clock noon on September 1, 20 14 at least \$ 200 dollars worth of work and improvements were done and performed upon said claim(s) or upon one or more of a contiguous group of claims for the benefit of all, wholly or partly outside of a contiguous group of claims for the benefit of all, not including the location work.

7. That the following persons were employed to perform the work and improvements described herein: John C. Buchanan, Terry Buchanan

8. That the work and improvements performed were: Road Repair, Mine ore + process.


* 9. Dated: 8/25/2014 Signature: John C. Buchanan

SUBSCRIBED AND SWORN TO before me, a Notary Public, this 25th day of August 20 14

By: John C Buchanan

Notary Public [Signature]

My Commission Expires June 28th, 2015



Bureau of Land Management
Arizona State Office
www.az.blm.gov

No. of Claims: 1 x \$10 = 10
 Check No.: 6507 Init. [Signature]
 Receipt No.: _____
 For BLM Use Only

327157

When Recorded Return Document to:
John C. Buchanan
P.O. Box 5221
Oracle, AZ. 85623

Check here is this is a change of address.
Telephone: 520-307-3014
E-mail address: _____

HOLD 2015 Actively Mining + Processing
AFFIDAVIT OF PERFORMANCE OF ANNUAL WORK

1. State of Arizona, County of Pinal ss:
2. I (Name) John C. Buchanan
3. Reside at (Address) P.O. Box 5221
City Oracle County Pinal

RECEIVED
M AZ STATE OFFICE
2014 AUG 28 A 9:38
PHOENIX, ARIZONA

State AZ zip 85623 being duly sworn, depose and say that I am a citizen of the United States, more than eighteen years of age, and that all of the facts set forth in this affidavit, subject to the provisions and penalties of 18 U.S.C. 1001 pertaining to the filing of false, fictitious, or fraudulent statements with the United States, are true and correct according to the best of my knowledge, information and belief.
4. Owner's name and address (If not shown in Items 1-3 above). _____

5. That I am personally acquainted with the mining claim(s). The work and improvements were made by and at the expense of the owner(s) of said claim(s). Said contiguous group of claims, listed on this document, are situated in the ATASCOSA (optional) Mining District; Santa Cruz County, Arizona.

Line No.	AMC NUMBER	CLAIM/SITE NAME	COUNTY RECORDER DATA (If available)	TWP	RNG	SEC
1	327157	Jonathan Starship Mines #1 Lode	6/18/ 107-108	23S	12E	22
2	327158	Jonatha Starship Mines #2 Lode	11/8/ 105-106	23S	12E	22 SE4 SEC
3						
4						
5						
6						

Form: MCF108
Revised Jan. 2006
Page 1 of 2
INTEREST
SEP 02 2014
BY: Ran

RECEIVED
 MAYRA STATE OFFICE
 2014 AUG 28 A 9:38
 PHOENIX, ARIZONA
 BLM
 Date
 Stamp

7						
8						
9						
10						

6. That between the dates starting at 12 o'clock noon on September 1, 20 13 and ending at 12 o'clock noon on September 1, 20 14 at least \$ 300 dollars worth of work and improvements were done and performed upon said claim(s) or upon one or more of a contiguous group of claims for the benefit of all, wholly or partly outside of a contiguous group of claims for the benefit of all, not including the location work.

7. That the following persons were employed to perform the work and improvements described herein: John
+ JERRY Buchanan

8. That the work and improvements performed were: Mine ore, tons of rock
Moved, process some ore, Road Repair


*9. Dated: 8/25/2014 Signature: John C. Buchanan

SUBSCRIBED AND SWORN TO before me, a Notary Public, this 25th day of August 20 14

By: John C Buchanan

Notary Public [Signature]

My Commission Expires June 28th, 2015



Bureau of Land Management
 Arizona State Office
www.az.blm.gov

No. of Claims:	<u>2</u>	x \$10 =	<u>20</u>
Check No.:	<u>6507</u>	Init.	<u>ER</u>
Receipt No.:	_____		
For BLM Use Only			

29
108199

When Recorded Return Document to:
John C. Buchanan
P.O. Box 5221
Oracle, AZ 85623

Check here is this is a change of address.
Telephone: 520-307-3014
E-mail address: _____

HOLD 2015 Actively Mining + Processing

AFFIDAVIT OF PERFORMANCE OF ANNUAL WORK

- 1. State of Arizona, County of Pinal ss:
- 2. I (Name) John C. Buchanan
- 3. Reside at (Address) P.O. Box 5221

RECEIVED
 M AZ STATE OFFICE
 2014 AUG 28 A 9:39
 PHOENIX, ARIZONA
 BLM
 Date
 Stamp

City Oracle County PINAL

State AZ zip 85623 being duly sworn, depose and say that I am a citizen of the United States, more than eighteen years of age, and that all of the facts set forth in this affidavit, subject to the provisions and penalties of 18 U.S.C. 1001 pertaining to the filing of false, fictitious, or fraudulent statements with the United States, are true and correct according to the best of my knowledge, information and belief.

4. Owner's name and address (if not shown in Items 1-3 above). _____

5. That I am personally acquainted with the mining claim(s). The work and improvements were made by and at the expense of the owner(s) of said claim(s). Said contiguous group of claims, listed on this document, are situated in the

Oro Blanco (optional) Mining District; SANTA CRUZ County, Arizona.

Line No.	AMC NUMBER	CLAIM/SITE NAME	COUNTY RECORDER DATA (If available)	TWP	RNG	SEC
1	108199	Desperation #1/Leade	283/135-137	23S	11E	20
2						
3						
4						
5						
6						

Form: MCF108
Revised Jan. 2006
Page 1 of 2

ENTERED
 SEP 02 2014
 BY: RA

RECEIVED
 AZ STATE OFFICE
 2014 AUG 28 A 9:38
 PHOENIX, ARIZONA
 BLM
 Date
 Stamp

7						
8						
9						
10						

6. That between the dates starting at 12 o'clock noon on September 1, 20 13 and ending at 12 o'clock noon on September 1, 20 14 at least \$ 200 dollars worth of work and improvements were done and performed upon said claim(s) or upon one or more of a contiguous group of claims for the benefit of all, wholly or partly outside of a contiguous group of claims for the benefit of all, not including the location work.

7. That the following persons were employed to perform the work and improvements described herein: John C. Buchanan, JERRY Buchanan

8. That the work and improvements performed were: Mine ore, rock processing road repair


* 9. Dated: 8/25/2014 Signature: John C. Buchanan

SUBSCRIBED AND SWORN TO before me, a Notary Public, this 25th day of August 20 14

By: John C Buchanan

Notary Public [Signature]

My Commission Expires June 28th, 2015



Bureau of Land Management
 Arizona State Office
www.az.blm.gov

No. of Claims: 1 x \$10 = 10
 Check No.: 6507 Init. SRG
 Receipt No.: _____
 For BLM Use Only

United States Department of the Interior
Bureau of Land Management
 LANDS/RECREATION & PLANNING
 ONE N CENTRAL AVE
 PHOENIX, AZ 85004 -2203
 Phone: 602-417-9200

Receipt

No: 3115291


Transaction #: 3207030	
Date of Transaction: 08/28/2014	
CUSTOMER:	
JOHN C BUCHANAN PO BOX 5221 ORACLE,AZ 85623-5221 US	

LINE #	QTY	DESCRIPTION	REMARKS	UNIT PRICE	TOTAL
1	1.00	LOCATABLE MINERALS / MINING CLAIMS- NOT NEW-UNADJUD, ONE AUTH NO. ONLY / MINING CLAIM MONEY RECEIVED CASES: AMC45210/\$100.00	2015 WAIV & 2014 POL (10)	- n/a -	100.00
TOTAL:					\$100.00

PAYMENT INFORMATION					
1	AMOUNT:	100.00	POSTMARKED:	N/A	
	TYPE:	CHECK	RECEIVED:	08/28/2014	
	CHECK NO:	6507			
	NAME:	BUCHANAN, JOHN C PO BOX 5221 ORACLE AZ 85623-5221 US			

REMARKS

This receipt was generated by the automated BLM Collections and Billing System and is a paper representation of a portion of the official electronic record contained therein.



Amc 108199
Amc 32715

Amc 45210
Amc 116092
Amc 264415
Amc 327469
Amc 189264

600

ERG

MAINTENANCE FEE WAIVER CERTIFICATION 2014 HOLD

FORM APPROVED
OMB NO. 1004-0114
Expires: February 28, 2010

SEE INSTRUCTIONS ON REVERSE

1. This small miner waiver is filed for the assessment year beginning at noon on September 1, ~~2012~~ and ending at noon on September 1, ~~2013~~.
2. The undersigned and all related parties owned ten or fewer mining claims, mill, or tunnel sites located and maintained on Federal lands in the United States of America on September 1, ~~2013~~.
3. The undersigned have performed the assessment work **required by law** for each mining claim listed **prior to filing this waiver** and understand that by filing this form; an affidavit of assessment work **must** be recorded by the December 30th following the filing of this waiver.
4. The undersigned understand that if the assessment work obligation has not yet come due under 30 U.S.C. 28 (for those claims in their first assessment year only); a notice of intent to hold reciting this condition **must** be recorded by the December 30th following the filing of this waiver.
5. The undersigned understand that mill and tunnel sites may also be listed upon this waiver and be waived from payment of the maintenance fee; and that a notice of intent to hold for these sites is required to be recorded by the December 30th immediately following the filing of this waiver.
6. The undersigned understand and acknowledge that pursuant to 43 U.S.C. 1212 and 18 U.S.C. 1001; the filing or recording of a false, fictitious, or fraudulent document with the Bureau of Land Management may result in a fine of up to \$250,000, a prison term not to exceed five years, or both.
7. The mining claims, mill or tunnel sites for which this waiver from payment of the maintenance fees is requested are:

CLAIM OR SITE NAME	BLM RECORDATION SERIAL NUMBER
1. Mountain Goat Lode	45210
2. GOLD Mine #1 Lode	45211
3. Buck Mountain Mines #1 Lode	116092
4. Buck Mountain Mines #2 LODE	116093
5. Buck Mountain Mines Placer #1	264428
6. BUCK Mountain Mines Placer #2	327469
7. The Theresa + Sarah B. Lode	189264
8. DESPERATION #1 Lode	108199
9. Jonathan Starship Mines #1 Lode	327157
10. Jonathan Starship Mines #2 Lode	327158

The owner(s) (claimants) of the above mining claims and sites are:

John C. Buchanan
 (Owner's Name - Please Print)
 P.O. Box 842 + P.O. Box 5221
 (Street or P.O. Box)
 Oracle AZ 85623
 (City) (State) (Zip Code)

John C. Buchanan
 (Owner's Signature)

Theresa Buchanan
 (Owner's Name - Please Print)
 P.O. Box 842
 (Street or P.O. Box)
 Oracle AZ 85623
 (City) (State) (Zip Code)

Theresa Buchanan
 (Owner's Signature)

Jonathan Buchanan (J. Buchanan)
 (Owner's Name - Please Print)
 P.O. Box 5221
 (Street or P.O. Box)
 Oracle AZ 85623
 (City) (State) (Zip Code)

Jonathan Buchanan
 (Owner's Signature)
 RECEIVED
 SEP 18 2013
 BY: AT

BTM Buchanan Trucking/Mining
 P.O. Box 842; Oracle, AZ. 85623

Buchanan Trucking/Mining

John J. Buchanan
P.O. Box 691; Winkelman, AZ 85292

John J. Buchanan

JOE Buchanan
(Owner's Name - Please Print)
P.O. Box 691
(Street or P.O. Box)

Joe Buchanan
(Owner's Signature)
Winkelman AZ. 85292
(City) (State) (Zip Code)

Julia K. Buchanan
(Owner's Name - Please Print)
P.O. Box 842
(Street or P.O. Box)

Julio Bush
(Owner's Signature)
Oracle AZ. 85623
(City) (State) (Zip Code)

SARAH A. Buchanan
(Owner's Name - Please Print)
P.O. Box 5221
(Street or P.O. Box)

Sarah Buchanan
(Owner's Signature)
Oracle AZ. 85623
(City) (State) (Zip Code)

JERRY Buchanan
(Owner's Name - Please Print)
P.O. Box 328
(Street or P.O. Box)

Jerry Bush
(Owner's Signature)
Kearney AZ. 85137
(City) (State) (Zip Code)

INSTRUCTIONS

1. This certification is made under the provisions of § 1744 of Title 43 and § 28-28k of Title 30 of the United States Code; and the regulations thereunder (43 CFR Part 3830).
2. The claimant(s) must fill in the dates in paragraph 1 for the beginning and ending of the assessment year for which this waiver is sought.
3. The claimant(s) must fill in the date in paragraph 2 for the beginning of the assessment year for which this waiver is sought.
4. All claim and site names and Bureau of Land Management (BLM) serial numbers must be listed for the mining claims, mill sites, and tunnel sites for which the waiver is sought.
5. All owners of the mining claims, mill sites, and tunnel sites and their addresses must be given.
6. This waiver form must be signed by all the claimants or their designated agent, in original form. If an agent is designated, a notarized designation of agent, signed by all of the claimants with proper address given, must be submitted with this waiver.

7. This form must be filed no later than September 1st for the upcoming assessment year in the BLM State Office where the mining claims or sites are recorded, or the waiver cannot be granted by the BLM. (Example: to obtain a waiver for the assessment year 2000, which begins at noon on September 1, 1999, you must qualify for and file for a waiver no later than September 1, 1999, in the proper BLM State Office).
8. For all mining claims which require assessment work, you must record an affidavit of labor on or before the December 30th immediately following the filing of this waiver. For all other mining claims or sites waived, you must record a notice of intent to hold on or before the December 30th immediately following the filing of this waiver.
9. Mill and tunnel sites may also be listed upon this waiver and be waived from payment of the maintenance fee. A notice of intent to hold for these sites is required to be filed by the December 30th following the filing of this waiver.

NOTICE/BURDEN HOURS STATEMENT

The Privacy Act of 1974, as amended, and the regulation in 43 CFR 2.48(d) provide that you be furnished the following information in connection with the information required by this certification of waiver from rental fees.

AUTHORITY: 30 U.S.C. 28-28k; 43 U.S.C. 1201, 1457, 1740, and 1744; and 43 CFR 3830.

PRINCIPLE PURPOSE: This information is to be used to verify that the owner(s) (claimants) of a mining claim has complied with 30 U.S.C. 28f and is entitled to perform assessment work in lieu of paying the maintenance fee for the mining claims listed on this form.

ROUTINE USE: (1) Adjudication of the claimant(s) certification of waiver from paying the maintenance fee otherwise required by 30 U.S.C. 28f. (2) Disclosure may be made to appropriate Federal agencies when location is made within the agency's geographic area of responsibility. (3) Information from the record and/or the record will be transferred to the appropriate Federal, State, or local agency, or a member of the public in response to a specific request for pertinent information. (4) Information may also be provided to the Department of Justice or in a proceeding before a court or adjudicative body; or to Federal, State, local or foreign agencies when needed for enforcement of civil or criminal codes or applicable regulations concerning title rights upon the public land.

EFFECT OF NOT PROVIDING INFORMATION: Disclosure of this information is required by 30 U.S.C. 28f and 43 CFR Part 3830 for those qualified claimants wishing to take the small miner waiver allowed. Failure to supply the information required in this form to support the claimants certification of waiver from payment of the otherwise required maintenance fees will result in the waiver being disallowed and the mining claims subject to forfeiture by BLM under 30 U.S.C. 28i.

The Paperwork Reduction Act of 1995 requires us to inform you that: This information is being collected to allow the BLM to determine if you qualify for a waiver from the payment of \$100 per mining claim or site maintenance fee established in 30 U.S.C. 28f and the implementing regulations at 43 CFR 3830. A response to this request is required in accordance with the statute to obtain your benefit.

BLM would like you to know that you do not have to respond to this, or any other, Federal agency-sponsored information collection unless it displays a currently valid OMB control number.

Public reporting burden for this form is estimated to average 20 minutes (.33 hours) per response, including time to review instructions, gathering and maintaining data, and completing and reviewing the form. Direct comments regarding this burden estimate, or any other aspect of this form, to the U.S. Department of the Interior, Bureau of Land Management, (1004-0114) Bureau Information Collection Clearance Officer (WO-630), Mail Stop 401 LS, 1849 C St. N.W., Washington, D.C. 20240.

FOR OFFICIAL USE ONLY

2013 AUG 28 A 9 12

RECEIVED

BUREAU OF LAND MANAGEMENT

When Recorded Return Document to:

John C. Buchanan
P.O. Box 5221
Oracle, Arizona 85623

Check here if this is a change of address.

Telephone: 520-307-3014

E-mail address: _____

HOLD 2014 Actively Mining

AFFIDAVIT OF PERFORMANCE OF ANNUAL WORK

1. State of Arizona, County of Pinal ss:

2. I (Name) John C. Buchanan

3. Reside at (Address) P.O. Box 5221

City Oracle County PINAL

State AZ, Zip 85623 being duly sworn, depose and say that I am a citizen of the United States, more than eighteen years of age, and that all of the facts set forth in this affidavit, subject to the provisions and penalties of 18 U.S.C. 1001 pertaining to the filing of false, fictitious, or fraudulent statements with the United States, are true and correct according to the best of my knowledge, information and belief.

4. Owner's name and address (If not shown in Items 1-3 above). _____

5. That I am personally acquainted with the mining claim(s). The work and improvements were made by and at the expense of the owner(s) of said claim(s). Said contiguous group of claims, listed on this document, are situated in the

BANNER (optional) Mining District; GILA County, Arizona.

RECEIVED
BLM
Date
Stamp
2013 AUG 28 A 9:26
PHOENIX, ARIZONA

Line No.	AMC NUMBER	CLAIM/SITE NAME	COUNTY RECORDER DATA (If available)	TWP	RNG	SEC
1	45210	Mountain Goat	703/462	4S	16E	20
2	45211	GOLD Mine #1	703/463	4S	16E	20
3						
4						
5						
6						

ENTERED
SEP 13 2013
BY: RM

RECEIVED
 DEPT. OF STATE OFFICE
 2013 AUG 28 A 9:26
 PHOENIX, ARIZONA
 BLM
 Date
 Stamp

7					
8					
9					
10					

6. That between the dates starting at 12 o'clock noon on September 1, 20 12 and ending at 12 o'clock noon on September 1, 20 13 at least \$ 3,500 dollars worth of work and improvements were done and performed upon said claim(s) or upon one or more of a contiguous group of claims for the benefit of all, wholly or partly outside of a contiguous group of claims for the benefit of all, not including the location work.


7. That the following persons were employed to perform the work and improvements described herein: JERRY Buchanan, John C. Buchanan, Joe Buchanan

8. That the work and improvements performed were: Geological sampling, Mining ops, road repair.

9. Dated: Aug. 27, 2013 Signature: John C. Buchanan

SUBSCRIBED AND SWORN TO before me, a Notary Public, this 27 day of Aug 20 13

By: John C. Buchanan
 Notary Public Susanne Bozzi



My Commission Expires 3/17/2017

No. of Claims: 2 x \$10 = 20
 Check No.: 6481 Init. ERG
 Receipt No.: 2867093
 For BLM Use Only

Bureau of Land Management
 Arizona State Office
www.az.blm.gov

When Recorded Return Document to:

John C. Buchanan
P.O. Box 5221
Oracle, Arizona 85623

Check here is this is a change of address.

Telephone: 520-307-3014

E-mail address: _____

HOLD 2014 Actively Mining + Sampling

AFFIDAVIT OF PERFORMANCE OF ANNUAL WORK

1. State of Arizona, County of PINAL ss:

2. I (Name) John C. Buchanan

3. Reside at (Address) P.O. Box 5221


City ORACLE County PINAL

State AZ Zip 85623 being duly sworn, depose and say that I am a citizen of the United States, more than eighteen years of age, and that all of the facts set forth in this affidavit, subject to the provisions and penalties of 18 U.S.C. 1001 pertaining to the filing of false, fictitious, or fraudulent statements with the United States, are true and correct according to the best of my knowledge, information and belief.

4. Owner's name and address (If not shown in Items 1-3 above). _____

5. That I am personally acquainted with the mining claim(s). The work and improvements were made by and at the expense of the owner(s) of said claim(s). Said contiguous group of claims, listed on this document, are situated in the

ORO BIANCO (optional) Mining District; SANTA CRUZ County, Arizona.



Line No.	AMC NUMBER	CLAIM/SITE NAME	COUNTY RECORDER DATA (If available)	TWP	RNG	SEC
1	108199	Desperation #1 Lode	283/135-137	23 S	11 E	20
2						
3						
4						
5						
6						

ENTERED
SEP 13 2013
BY: JM

BLM
Date
Stamp

2013 AUG 28 A 9:26
PHOENIX, ARIZONA

RECEIVED

7					
8					
9					
10					

6. That between the dates starting at 12 o'clock noon on September 1, 20 12 and ending at 12 o'clock noon on September 1, 20 13 at least \$ 200 dollars worth of work and improvements were done and performed upon said claim(s) or upon one or more of a contiguous group of claims for the benefit of all, wholly or partly outside of a contiguous group of claims for the benefit of all, not including the location work.

7. That the following persons were employed to perform the work and improvements described herein: John Buchanan, Jerry Buchanan


8. That the work and improvements performed were: Mine ore, test GEOLOGICAL samples, clear gold ore adit.

9. Dated Aug 27 2013 Signature: John C. Buchanan

SUBSCRIBED AND SWORN TO before me, a Notary Public, this 27 day of Aug 20 13

By: John C Buchanan
Notary Public Susanne Bozzi

My Commission Expires 3/17/2017



No. of Claims: 1 x \$10 = 10

Check No.: _____ Init. _____

Receipt No.: _____

For BLM Use Only

Bureau of Land Management
Arizona State Office
www.az.blm.gov

When Recorded Return Document to:
John C. Buchanan
P.O. Box 842
Oracle, Arizona 85623

Check here if this is a change of address.
 Telephone: 520-307-3014
 E-mail address: _____

Hold 2014 Actively Mining + Sampling

AFFIDAVIT OF PERFORMANCE OF ANNUAL WORK

1. State of Arizona, County of PINAL ss:
 2. I (Name) John C. Buchanan
 3. Reside at (Address) P.O. Box 842

 City Oracle County PINAL

RECEIVED
 BLM AZ STATE OFFICE
 PHOENIX, ARIZONA
 2013 AUG 28 A 9:26
 BLM
 Date
 Stamp

State AZ Zip 85623 being duly sworn, depose and say that I am a citizen of the United States, more than eighteen years of age, and that all of the facts set forth in this affidavit, subject to the provisions and penalties of 18 U.S.C. 1001 pertaining to the filing of false, fictitious, or fraudulent statements with the United States, are true and correct according to the best of my knowledge, information and belief.

4. Owner's name and address (if not shown in Items 1-3 above). _____

5. That I am personally acquainted with the mining claim(s). The work and improvements were made by and at the expense of the owner(s) of said claim(s). Said contiguous group of claims, listed on this document, are situated in the Pott's Canyon (North of Superior) (optional) Mining District; PINAL County, Arizona.

Line No.	AMC NUMBER	CLAIM/SITE NAME	COUNTY RECORDER DATA (If available)	TWP	RNG	SEC
1	189264	The Theresa + Sarah B	1145, 667-668	T2N	12E	15
2						
3						
4						
5						
6						

ENTERED
 SEP 13 2013
 BY: JM

RECEIVED
BLM STATE OFFICE
2013 AUG 28 A 9:26
PHOENIX, ARIZONA

BLM
Date
Stamp

7					
8					
9					
10					

6. That between the dates starting at 12 o'clock noon on September 1, 20 12 and ending at 12 o'clock noon on September 1, 20 13 at least \$ 500 dollars worth of work and improvements were done and performed upon said claim(s) or upon one or more of a contiguous group of claims for the benefit of all, wholly or partly outside of a contiguous group of claims for the benefit of all, not including the location work.


7. That the following persons were employed to perform the work and improvements described herein: John C. Buchanan, TERRY Buchanan

8. That the work and improvements performed were: Road repair, Mine ore, test samples

9. Dated: 8/27/2013 Signature: * John C. Buchanan

SUBSCRIBED AND SWORN TO before me, a Notary Public, this 27 day of Aug 2013

By: John Buchanan
Notary Public Susanne Bozzi
My Commission Expires 3/17/2017



No. of Claims: 1 x \$10 = 10
 Check No.: _____ Init. _____
 Receipt No.: _____
 For BLM Use Only

Bureau of Land Management
Arizona State Office
www.az.blm.gov

When Recorded Return Document to:

John C. Buchanan
P.O. Box 5221
Oracle, Arizona 85623

Check here is this is a change of address.

Telephone: 520-307-3014

E-mail address: _____

HOLD 2014 Actively Mining + Sampling

AFFIDAVIT OF PERFORMANCE OF ANNUAL WORK

1. State of Arizona, County of PINAL ss:

2. I (Name) John C. Buchanan

3. Reside at (Address) P.O. Box 5221

City Oracle County PINAL

State AZ Zip 85623 being duly sworn, depose and say that I am a citizen of the United States, more than eighteen years of age, and that all of the facts set forth in this affidavit, subject to the provisions and penalties of 18 U.S.C. 1001 pertaining to the filing of false, fictitious, or fraudulent statements with the United States, are true and correct according to the best of my knowledge, information and belief.

4. Owner's name and address (If not shown in Items 1-3 above) _____

5. That I am personally acquainted with the mining claim(s). The work and improvements were made by and at the expense of the owner(s) of said claim(s). Said contiguous group of claims, listed on this document, are situated in the

Saddle Mountain (optional) Mining District; PINAL County, Arizona.

Line No.	AMC NUMBER	CLAIM/SITE NAME	COUNTY RECORDER DATA (If available)	TWP	RNG	SEC
1	116092	Buck Mt. Mines #1	1646 / 952-953	T5S	16E	5
2	116093	Buck Mt. Mines #2	1646 / 964-966	T5S	16E	5
3	264428	Buck Mt. Mines Placer #1	1646 / 956-957	T5S	16E	5, 4, 9
4	327469	Buck Mt. Mines Placer #2	1416 / 681-682	T5S	16E	4, 9
5						
6						

RECEIVED
BLM AZ STATE OFFICE
PHOENIX, ARIZONA
2013 AUG 28 A 9:26
BLM
Date
Stamp

ENTERED
SEP 13 2013
BY: fn

RECEIVED
 PLUMAS STATE OFFICE
 2013 AUG 28 A 9:26
 PHOENIX, ARIZONA
 BLM
 Date
 Stamp

7					
8					
9					
10					

6. That between the dates starting at 12 o'clock noon on September 1, 20 12 and ending at 12 o'clock noon on September 1, 20 13 at least \$ 7,700 dollars worth of work and improvements were done and performed upon said claim(s) or upon one or more of a contiguous group of claims for the benefit of all, wholly or partly outside of a contiguous group of claims for the benefit of all, not including the location work.


7. That the following persons were employed to perform the work and improvements described herein: John C. Buchanan, TERRY Buchanan, JOE Buchanan

8. That the work and improvements performed were: Road Repair, cut GEOLOGICAL samples from copper + gold ore veins, Mine NAVY tons of ore, Make concentrate, reset stolen claim markers clean up site.

9. Dated: Aug. 27, 2013 Signature: John C. Buchanan

SUBSCRIBED AND SWORN TO before me, a Notary Public, this 27 day of Aug, 20 13

By: John C Buchanan
 Notary Public Susanne Bozzi
 My Commission Expires 3/17/2017



No. of Claims: 4 x \$10 = 40
 Check No.: _____ Init. _____
 Receipt No.: _____
 For BLM Use Only

Bureau of Land Management
 Arizona State Office
www.az.blm.gov

When Recorded Return Document to:

John C. Buchanan
P. O. Box 5221
Oracle, Arizona 85623

Check here is this is a change of address.

Telephone: 520-307-3014

E-mail address: _____

Hold 2014 Actively Mining + Sampling

AFFIDAVIT OF PERFORMANCE OF ANNUAL WORK

1. State of Arizona, County of PINAL ss:

2. I (Name) John C. Buchanan

3. Reside at (Address) P.O. Box 5221

City Oracle County PINAL

State AZ Zip 85623 being duly sworn, depose and say that I am a citizen of the United States, more than eighteen years of age, and that all of the facts set forth in this affidavit, subject to the provisions and penalties of 18 U.S.C. 1001 pertaining to the filing of false, fictitious, or fraudulent statements with the United States, are true and correct according to the best of my knowledge, information and belief.

4. Owner's name and address (If not shown in Items 1-3 above). SAME

5. That I am personally acquainted with the mining claim(s). The work and improvements were made by and at the expense of the owner(s) of said claim(s). Said contiguous group of claims, listed on this document, are situated in the


ATASCOSA (optional) Mining District; SANTA CRUZ County, Arizona.

Line No.	AMC NUMBER	CLAIM/SITE NAME	COUNTY RECORDER DATA (If available)	TWP	RNG	SEC
1	327157	Jonathan Stavship Mines #1 Lode	618 107-108	23S	12E	22
2	327158	Jonathan Stavship Mines #2	618 105-106	23S	12E	22 SE 1/4 SEC.
3						
4						
5						
6						

RECEIVED
BLM AZ STATE OFFICE
2013 AUG 28 A 9:26
PHOENIX, ARIZONA

BLM
Date
Stamp

ENTERED
SEP 13 2013
BY: RM



7					
8					
9					
10					

6. That between the dates starting at 12 o'clock noon on September 1, 20 12 and ending at 12 o'clock noon on September 1, 20 13 at least \$ 700 dollars worth of work and improvements were done and performed upon said claim(s) or upon one or more of a contiguous group of claims for the benefit of all, wholly or partly outside of a contiguous group of claims for the benefit of all, not including the location work.


7. That the following persons were employed to perform the work and improvements described herein: John Buchanan, TERRY E. Buchan

8. That the work and improvements performed were: Road repair, sample copper & Micron gold volcanic Mud GEOLOGICAL Formation. Mine ORE

9. Dated: Aug 27, 2013 Signature: John C. Buchan

SUBSCRIBED AND SWORN TO before me, a Notary Public, this 27 day of Aug 20 13

By: John C. Buchanan
Notary Public Susanne Bozzi



My Commission Expires 3/17/2017

No. of Claims: 2 x \$10 = 20
 Check No.: _____ Init. _____
 Receipt No.: _____
 For BLM Use Only

Bureau of Land Management
 Arizona State Office
www.az.blm.gov

United States Department of the Interior
Bureau of Land Management
 LANDS/RECREATION & PLANNING
 ONE N CENTRAL AVE
 PHOENIX, AZ 85004 -2203
 Phone: 602-417-9200

Receipt

No: 2867093

Transaction #: 2953028	
Date of Transaction: 08/28/2013	
CUSTOMER:	
JOHN C BUCHANAN PO BOX 5221 ORACLE, AZ 85623-5221 US	

LINE #	QTY	DESCRIPTION	REMARKS	UNIT PRICE	TOTAL
1	1.00	LOCATABLE MINERALS / MINING CLAIMS- NOT NEW-UNADJUD, ONE AUTH NO. ONLY / MINING CLAIM MONEY RECEIVED CASES: AMC45210/\$100.00	2014 WAIV & 2013 POL (10)	- n/a -	100.00
TOTAL:					\$100.00

PAYMENT INFORMATION			
1	AMOUNT:	100.00	POSTMARKED: N/A
	TYPE:	CHECK	RECEIVED: 08/28/2013
	CHECK NO:	6481	
	NAME:	BUCHANAN, JOHN C PO BOX 5221 ORACLE AZ 85623-5221 US	

REMARKS

This receipt was generated by the automated BLM Collections and Billing System and is a paper representation of a portion of the official electronic record contained therein.

UNITED STATES DEPARTMENT OF THE INTERIOR
BUREAU OF LAND MANAGEMENT

MAINTENANCE FEE WAIVER CERTIFICATION

AMC 45210
"116092"
AMC 264415
"264415"
AMC 394632
"327469"
"189264"
"108199"
"327157" (678)
FORM APPROVED
OMB NO. 1004-0114
Expires: February 28, 2010

10/50
2013
HOLD

MINING SEE INSTRUCTIONS ON REVERSE OPERATING

1. This small miner waiver is filed for the assessment year beginning at noon on September 1, 2011 and ending at noon on September 1, 2012
2. The undersigned and all related parties owned ten or fewer mining claims, mill, or tunnel sites located and maintained on Federal lands in the United States of America on September 1, 2012.
3. The undersigned have performed the assessment work **required by law** for each mining claim listed **prior to filing this waiver** and understand that by filing this form; an affidavit of assessment work **must** be recorded by the December 30th following the filing of this waiver.
4. The undersigned understand that if the assessment work obligation has not yet come due under 30 U.S.C. 28 (for those claims in their first assessment year only); a notice of intent to hold reciting this condition **must** be recorded by the December 30th following the filing of this waiver.
5. The undersigned understand that mill and tunnel sites may also be listed upon this waiver and be waived from payment of the maintenance fee; and that a notice of intent to hold for these sites is required to be recorded by the December 30th immediately following the filing of this waiver.
6. The undersigned understand and acknowledge that pursuant to 43 U.S.C. 1212 and 18 U.S.C. 1001; the filing or recording of a false, fictitious, or fraudulent document with the Bureau of Land Management may result in a fine of up to \$250,000, a prison term not to exceed five years, or both.
7. The mining claims, mill or tunnel sites for which this waiver from payment of the maintenance fees is requested are:

CLAIM OR SITE NAME	BLM RECORDATION SERIAL NUMBER
1. Mountain Goat Lode	45210 -
2. GOLD MINE #1	45211 -
3. Buck Mountain Mines #1 Lode	116092 -
4. Buck Mountain Mines #2 Lode	116093 -
5. BUCK MOUNTAIN MINES Placer #1	264428 -
6. BUCK MOUNTAIN MINES Placer #2	327469 -
7. The Theresa + Sarah B. Lode	189264
8. DESPERATION #1 LODE	108199 -
9. Jonathan Starship Mines #1 Lode	327157 -
10. Jonathan Starship Mines #2 Lode	327158 -

The owner(s) (claimants) of the above mining claims and sites are:

John C. Buchanan
(Owner's Name - Please Print)
P.O. Box 842
(Street or P.O. Box)
Oracle AZ. 85623
(City) (State) (Zip Code)

John C. Buchanan
(Owner's Signature)

Theresa Buchanan
(Owner's Name - Please Print)
P.O. Box 842
(Street or P.O. Box)
Oracle AZ. 85623
(City) (State) (Zip Code)

Theresa Buchanan
(Owner's Signature)

Joe A. Buchanan
(Owner's Name - Please Print)
P.O. Box 691
(Street or P.O. Box)
Winkelman AZ. 85292
(City) (State) (Zip Code)

Joe A. Buchanan
(Owner's Signature)

(Continued on page 2)

ENTERED INTO COMPUTER
9/20/2012
12

John J. Buchanan
P.O. Box 601
Winkelman, Arizona 85292

John J. Buchanan

Julia K. Buchanan
(Owner's Name - Please Print)
P.O. Box 842
(Street or P.O. Box)

Julia K. Buchanan
(Owner's Signature)
Oracle AZ 85623
(City) (State) (Zip Code)

Sarah A. Buchanan
(Owner's Name - Please Print)
P.O. Box 5221
(Street or P.O. Box)

Sarah A. Buchanan
(Owner's Signature)
Oracle AZ 85623
(City) (State) (Zip Code)

Jonathan Buchanan (J. Buchanan)
(Owner's Name - Please Print)
P.O. Box 5221
(Street or P.O. Box)

Jonathan Buchanan
(Owner's Signature)
Oracle AZ 85623
(City) (State) (Zip Code)

JERRY E. Buchanan
(Owner's Name - Please Print)
P.O. Box 328
(Street or P.O. Box)

Keavny Buchanan
(Owner's Signature)
Oracle AZ 85623
(City) (State) (Zip Code)

~~BTM BUCHANAN TRUCKING/Mining~~
P.O. Box 842

INSTRUCTIONS

1. This certification is made under the provisions of § 1744 of Title 43 and § 28-28k of Title 30 of the United States Code; and the regulations thereunder (43 CFR Part 3830).
2. The claimant(s) must fill in the dates in paragraph 1 for the beginning and ending of the assessment year for which this waiver is sought.
3. The claimant(s) must fill in the date in paragraph 2 for the beginning of the assessment year for which this waiver is sought.
4. All claim and site names and Bureau of Land Management (BLM) serial numbers must be listed for the mining claims, mill sites, and tunnel sites for which the waiver is sought.
5. All owners of the mining claims, mill sites, and tunnel sites and their addresses must be given.
6. This waiver form must be signed by all the claimants or their designated agent, in original form. If an agent is designated, a notarized designation of agent, signed by all of the claimants with proper address given, must be submitted with this waiver.

7. This form must be filed no later than September 1st for the upcoming assessment year in the BLM State Office where the mining claims or sites are recorded, or the waiver cannot be granted by the BLM. (Example: to obtain a waiver for the assessment year 2000, which begins at noon on September 1, 1999, you must qualify for and file for a waiver no later than September 1, 1999, in the proper BLM State Office).
8. For all mining claims which require assessment work, you must record an affidavit of labor on or before the December 30th immediately following the filing of this waiver. For all other mining claims or sites waived, you must record a notice of intent to hold on or before the December 30th immediately following the filing of this waiver.
9. Mill and tunnel sites may also be listed upon this waiver and be waived from payment of the maintenance fee. A notice of intent to hold for these sites is required to be filed by the December 30th following the filing of this waiver.

NOTICE/BURDEN HOURS STATEMENT

The Privacy Act of 1974, as amended, and the regulation in 43 CFR 2.48(d) provide that you be furnished the following information in connection with the information required by this certification of waiver from rental fees.

AUTHORITY: 30 U.S.C. 28-28k; 43 U.S.C. 1201, 1457, 1740, and 1744; and 43 CFR 3830.

PRINCIPLE PURPOSE: This information is to be used to verify that the owner(s) (claimants) of a mining claim has complied with 30 U.S.C. 28f and is entitled to perform assessment work in lieu of paying the maintenance fee for the mining claims listed on this form.

ROUTINE USE: (1) Adjudication of the claimant(s) certification of waiver from paying the maintenance fee otherwise required by 30 U.S.C. 28f. (2) Disclosure may be made to appropriate Federal agencies when location is made within the agency's geographic area of responsibility. (3) Information from the record and/or the record will be transferred to the appropriate Federal, State, or local agency, or a member of the public in response to a specific request for pertinent information. (4) Information may also be provided to the Department of Justice or in a proceeding before a court or adjudicative body; or to Federal, State, local or foreign agencies when needed for enforcement of civil or criminal codes or applicable regulations concerning title rights upon the public land.

EFFECT OF NOT PROVIDING INFORMATION: Disclosure of this information is required by 30 U.S.C. 28f and 43 CFR Part 3830 for those qualified claimants wishing to take the small miner waiver allowed. Failure to supply the information required in this form to support the claimants certification of waiver from payment of the otherwise required maintenance fees will result in the waiver being disallowed and the mining claims subject to forfeiture by BLM under 30 U.S.C. 28i.

The Paperwork Reduction Act of 1995 requires us to inform you that: This information is being collected to allow the BLM to determine if you qualify for a waiver from the payment of \$100 per mining claim or site maintenance fee established in 30 U.S.C. 28f and the implementing regulations at 43 CFR 3830. A response to this request is required in accordance with the statute to obtain your benefit.

BLM would like you to know that you do not have to respond to this, or any other, Federal agency-sponsored information collection unless it displays a currently valid OMB control number.

Public reporting burden for this form is estimated to average 20 minutes (.33 hours) per response, including time to review instructions, gathering and maintaining data, and completing and reviewing the form. Direct comments regarding this burden estimate, or any other aspect of this form, to the U.S. Department of the Interior, Bureau of Land Management, (004-0114) Bureau Information Collection Clearance Officer (V02630), Mail Stop 30, L.S., 1849 C St., N.W., Washington, D.C. 20240.

FOR OFFICIAL USE ONLY

RECEIVED
BLM STATE OFFICE
AUG 1 10:53
PHOENIX ARIZONA

When Recorded Return Document to:

John C. Buchanan
P.O. Box 5221
Oracle, Az. 85623

Check here is this is a change of address.

Telephone: 520-307-3014

E-mail address: _____

2013 HOLD, Actively Mining

AFFIDAVIT OF PERFORMANCE OF ANNUAL WORK

1. State of Arizona, County of PINAL ss:

2. I (Name) JOHN C. Buchanan

3. Reside at (Address) 730 CEDAR RIDGE

City Oracle County PINAL

State Az zip 85623

being duly sworn, depose and say that I am a citizen of the United States, more than eighteen years of age, and that all of the facts set forth in this affidavit, subject to the provisions and penalties of 18 U.S.C. 1001 pertaining to the filing of false, fictitious, or fraudulent statements with the United States, are true and correct according to the best of my knowledge, information and belief.

4. Owner's name and address (if not shown in Items 1-3 above). _____

5. That I am personally acquainted with the mining claim(s). The work and improvements were made by and at the expense of the owner(s) of said claim(s). Said contiguous group of claims, listed on this document, are situated in the

BANNER (optional) Mining District; GILA County, Arizona.

RECEIVED
BLM AZ STATE OFFICE
2012 AUG 31 A 10:52
PHOENIX, ARIZONA
BLM
Date
Stamp

Line No.	AMC NUMBER	CLAIM/SITE NAME	COUNTY RECORDER DATA (if available)	TWP	RNG	SEC
1	45210	Mountain Goat	703/462	4S	16E	20
2	45211	Gold Mine #1	703/463	4S	16E	20
3						
4						
5						
6						

BLM
Date
Stamp

RECEIVED
BLM AZ STATE OFFICE

2012 AUG 31 A 10:53
PHOENIX, ARIZONA

7						
8						
9						
10						

6. That between the dates starting at 12 o'clock noon on September 1, 20 11 and ending at 12 o'clock noon on September 1, 20 12 at least \$ 1,400 dollars worth of work and improvements were done and performed upon said claim(s) or upon one or more of a contiguous group of claims for the benefit of all, wholly or partly outside of a contiguous group of claims for the benefit of all, not including the location work.

7. That the following persons were employed to perform the work and improvements described herein: John Buchanan, JERRY BUCHANAN, JOE Buchanan

8. That the work and improvements performed were: Mine Ore, Haul out, Process Ore, Testing & Sampling Road Repair

9. Dated: 8/29/2012 Signature: John C. Bucher

SUBSCRIBED AND SWORN TO before me, a Notary Public, this 29 day of August 20 12

By: Ginger Guyton
Notary Public Ginger Guyton
My Commission Expires Jun. 24, 2014



Bureau of Land Management
Arizona State Office
www.az.blm.gov

No. of Claims: 2 x \$10 = 20
Check No.: 6445 Init. SC
Receipt No.: 2646694
For BLM Use Only

When Recorded Return Document to:

John C. Buchanan
P.O. Box 5221
Oracle, Arizona 85623

Check here is this is a change of address.

Telephone: 520-307-3014

E-mail address: _____

HOLD 2013, Actively Mining

AFFIDAVIT OF PERFORMANCE OF ANNUAL WORK

1. State of Arizona, County of PINAL ss:

2. I (Name) John C. Buchanan

3. Reside at (Address) P.O. Box 842

City Oracle County PINAL

State Az zip 85623 being duly sworn, depose and say that I am a citizen of the United States, more than eighteen years of age, and that all of the facts set forth in this affidavit, subject to the provisions and penalties of 18 U.S.C. 1001 pertaining to the filing of false, fictitious, or fraudulent statements with the United States, are true and correct according to the best of my knowledge, information and belief.

4. Owner's name and address (if not shown in Items 1-3 above). _____

5. That I am personally acquainted with the mining claim(s). The work and improvements were made by and at the expense of the owner(s) of said claim(s). Said contiguous group of claims, listed on this document, are situated in the

Saddle Mt. (optional) Mining District; PINAL County, Arizona.

Line No.	AMC NUMBER	CLAIM/SITE NAME	COUNTY RECORDER DATA (If available)	TWP	RNG	SEC
1	116092	Buck Mt. Mines Lode #1	1646/952-953	T5S	16E	5
2	116093	Buck Mt. Mines Lode #2	1646/964-966	T5S	16E	5
3	264428	Buck Mt. Mines Placer 1	1646/956-957	T5S	16E	5, 4, 8, 9
4	327469	Buck Mt. Mines Placer 2	1416/681-682	T5S	16E	4, 9
5						
6						

RECEIVED
 BLM AZ STATE OFFICE
 2012 AUG 31 A 10:52
 PHOENIX, ARIZONA
 BLM
 Date
 Stamp

RECEIVED
BLM AT STATE OFFICE
2012 AUG 31 A 10:53
PHOENIX, ARIZONA
BLM
Date
Stamp

7					
8					
9					
10					

6. That between the dates starting at 12 o'clock noon on September 1, 20 11 and ending at 12 o'clock noon on September 1, 20 12 at least \$ 24,200.00 dollars worth of work and improvements were done and performed upon said claim(s) or upon one or more of a contiguous group of claims for the benefit of all, wholly or partly outside of a contiguous group of claims for the benefit of all, not including the location work. \$100,000+

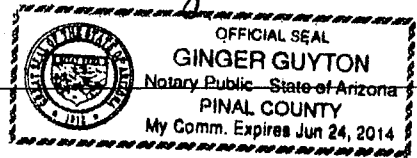
7. That the following persons were employed to perform the work and improvements described herein: John C. Buchanan, TERRY Buchanan, Joe Buchanan, Glen Ellis
ALSO MAJOR Theft + Vandalism of Mine Placsite Machinery, Markers, Stakes, PAPER'S, LOSS

8. That the work and improvements performed were: Mine Ore, Process Ore, Repair Pump, Move Rocks + Effectuate Repairs on 2^{1/2} Miles of Roads, GEOLOGICAL Surveys, Mine Placer Gravels + Make Concentrate.

9. Dated: 8/29/2012 Signature: John C. Buchanan

SUBSCRIBED AND SWORN TO before me, a Notary Public, this 29 day of August 20 12

By: Ginger Guyton
 Notary Public Ginger Guyton
 My Commission Expires Jun. 24, 2014



Bureau of Land Management
 Arizona State Office
www.az.blm.gov

No. of Claims: 4 x \$10 = 40
 Check No. 6445 Init. SC
 Receipt No.: 2646694
 For BLM Use Only

When Recorded Return Document to:

John C. Buchanan
P.O. Box 842
Oracle, AZ, 85623

Check here is this is a change of address.

Telephone: 520-307-3014

E-mail address: _____

Hold 2013, Actively Mining & Sampling

AFFIDAVIT OF PERFORMANCE OF ANNUAL WORK

1. State of Arizona, County of Pinal ss:

2. I (Name) John C. Buchanan

3. Reside at (Address) P.O. Box 842

City Oracle County Pinal

State AZ, zip 85623 being duly sworn, depose and say that I am a citizen of the United States, more than eighteen years of age, and that all of the facts set forth in this affidavit, subject to the provisions and penalties of 18 U.S.C. 1001 pertaining to the filing of false, fictitious, or fraudulent statements with the United States, are true and correct according to the best of my knowledge, information and belief.

4. Owner's name and address (If not shown in Items 1-3 above), _____

5. That I am personally acquainted with the mining claim(s). The work and improvements were made by and at the expense of the owner(s) of said claim(s). Said contiguous group of claims, listed on this document, are situated in the

Potts Canyon (N. Superior) (optional) Mining District; _____ County, Arizona.

Line No.	AMC NUMBER	CLAIM/SITE NAME	COUNTY RECORDER DATA (If available)	TWP	RNG	SEC
1	189264	The Theresa + Sarah B	1145/667-668	T1N	12E	15
2						
3						
4						
5						
6						

RECEIVED
BLM AZ STATE OFFICE
PHOENIX, ARIZONA
2012 AUG 31 A 10:52

BLM
Date
Stamp

AFFIDAVIT OF PERFORMANCE OF ANNUAL WORK – page 2

RECEIVED
BLM AZ STATE OFFICE
2012 AUG 31 A 10:53
PHOENIX, ARIZONA

BLM
Date
Stamp

7						
8						
9						
10						

6. That between the dates starting at 12 o'clock noon on September 1, 20 11 and ending at 12 o'clock noon on September 1, 20 12 at least \$ 500 dollars worth of work and improvements were done and performed upon said claim(s) or upon one or more of a contiguous group of claims for the benefit of all, wholly or partly outside of a contiguous group of claims for the benefit of all, not including the location work.

7. That the following persons were employed to perform the work and improvements described herein: Road Men, John C. Buchanan + Jerry E. Buchanan

8. That the work and improvements performed were: Road Repair, bldg. MINE ORE + ROCKS, TEST SAMPLES

9. Dated 8/29/2012 Signature: John C. Buchanan

SUBSCRIBED AND SWORN TO before me, a Notary Public, this 29 day of August 20 12

By: Ginger Guyton
Notary Public Ginger Guyton
My Commission Expires Jun. 24, 2014



Bureau of Land Management
Arizona State Office
www.az.blm.gov

No. of Claims: 1 x \$10 = 10
Check No.: 6445 Init. SC
Receipt No.: 2646694
For BLM Use Only

Form: MCF108
Revised Jan. 2006
Page 2 of 2

When Recorded Return Document to:

John C. Buchanan
P.O. Box 242
Oracle, AZ. 85623

Check here if this is a change of address.

Telephone: 520-307-3014

E-mail address: _____

Hold 2013, Actively Mining Sampling

AFFIDAVIT OF PERFORMANCE OF ANNUAL WORK

1. State of Arizona, County of Pinal ss:

2. I (Name) John C. Buchanan

3. Reside at (Address) P.O. Box 842

City Oracle County Pinal

State AZ zip 85623 being duly sworn, depose and say that I am a citizen of the United States, more than eighteen years of age, and that all of the facts set forth in this affidavit, subject to the provisions and penalties of 18 U.S.C. 1001 pertaining to the filing of false, fictitious, or fraudulent statements with the United States, are true and correct according to the best of my knowledge, information and belief.

4. Owner's name and address (if not shown in Items 1-3 above). _____

5. That I am personally acquainted with the mining claim(s). The work and improvements were made by and at the expense of the owner(s) of said claim(s). Said contiguous group of claims, listed on this document, are situated in the

ORO Blanco (optional) Mining District; SANTA CRUZ County, Arizona.

Line No.	AMC NUMBER	CLAIM/SITE NAME	COUNTY RECORDER DATA (If available)	TWP	RNG	SEC
1	108199	DESPERATION #1 Lock	283/135-137	235	11E	20
2						
3						
4						
5						
6						

RECEIVED
BLM AZ STATE OFFICE
2012 AUG 31 A 10:52
PHOENIX, ARIZONA

BLM
Date
Stamp

BLM
Date
Stamp

RECEIVED
BLM AZ STATE OFFICE
2012 AUG 31 A 10:52
PHOENIX, ARIZONA

7						
8						
9						
10						

6. That between the dates starting at 12 o'clock noon on September 1, 20 11 and ending at 12 o'clock noon on September 1, 20 12 at least \$ 500 dollars worth of work and improvements were done and performed upon said claim(s) or upon one or more of a contiguous group of claims for the benefit of all, wholly or partly outside of a contiguous group of claims for the benefit of all, not including the location work.

7. That the following persons were employed to perform the work and improvements described herein: Sampling

+ Testing Ore, Sample Gravels, Minor Road Repair

8. That the work and improvements performed were: John C. Buchanan, Terry Buchanan

9. Dated: 8/29/2012 Signature: John C. Buchanan

SUBSCRIBED AND SWORN TO before me, a Notary Public, this 29 day of August 20 12

By: Ginger Guyton
Notary Public Ginger Guyton
My Commission Expires Jun. 24, 2014



Bureau of Land Management
Arizona State Office
www.az.blm.gov

No. of Claims: 1 x \$10 = 10
Check No.: 6445 Init. SC
Receipt No.: 2646694
For BLM Use Only

When Recorded Return Document to:

John C. Buchanan
P.O. Box 842
Oracle, Arizona 85623

Check here if this is a change of address.

Telephone: 520-307-3014

E-mail address: _____

2013 HOLD, Actively Sampling + Testing

AFFIDAVIT OF PERFORMANCE OF ANNUAL WORK

1. State of Arizona, County of Pinal ss:

2. I (Name) John C. Buchanan

3. Reside at (Address) P.O. Box 842

City Oracle County Pinal

RECEIVED
BLM AZ STATE OFFICE
2012 AUG 31 A 10:52
PHOENIX, ARIZONA
BLM
Date
Stamp

State AZ zip 85623 being duly sworn, depose and say that I am a citizen of the United States, more than eighteen years of age, and that all of the facts set forth in this affidavit, subject to the provisions and penalties of 18 U.S.C. 1001 pertaining to the filing of false, fictitious, or fraudulent statements with the United States, are true and correct according to the best of my knowledge, information and belief.

4. Owner's name and address (if not shown in Items 1-3 above), _____

5. That I am personally acquainted with the mining claim(s). The work and improvements were made by and at the expense of the owner(s) of said claim(s). Said contiguous group of claims, listed on this document, are situated in the

ATASCOSA Mt. (optional) Mining District; Santa Cruz County, Arizona.

Line No.	AMC NUMBER	CLAIM/SITE NAME	COUNTY RECORDER DATA (If available)	TWP	RNG	SEC
1	327157	Jonathan Starship Mines #1	618/107-108	23S	12E	22
2	327158	Jonathan Starship Mines #2	618/105-106	23S	12E	22 SE 1/4 sec
3						
4						
5						
6						

RECEIVED
BLM AT STATE OFFICE
2012 AUG 31 A 10:52
PHOENIX, ARIZONA

BLM
Date
Stamp

7					
8					
9					
10					

6. That between the dates starting at 12 o'clock noon on September 1, 20 11 and ending at 12 o'clock noon on September 1, 20 12 at least \$ 1777 dollars worth of work and improvements were done and performed upon said claim(s) or upon one or more of a contiguous group of claims for the benefit of all, wholly or partly outside of a contiguous group of claims for the benefit of all, not including the location work.

7. That the following persons were employed to perform the work and improvements described herein: John C Buchanan, Glenn Ellis, Jerry Buchanan

8. That the work and improvements performed were: Road Repair, Cut Homogeneous Mix of well blended samples, Mine Ore + Rock.

9. Dated: 8/29/2012 Signature: John C. Buchanan

SUBSCRIBED AND SWORN TO before me, a Notary Public, this 29 day of August 20 12

By: Ginger Guyton
Notary Public Ginger Guyton
My Commission Expires Jun. 24, 2014



Bureau of Land Management
Arizona State Office
www.az.blm.gov

No. of Claims: 2 x \$10 = 20
Check No.: 6445 Init. SC
Receipt No.: 2646694
For BLM Use Only

10/14

2013 HOLD
Mining
Active

679

MAINTENANCE FEE WAIVER CERTIFICATION

SEE INSTRUCTIONS ON REVERSE

1. This small miner waiver is filed for the assessment year beginning at noon on September 1, 2011 and ending at noon on September 1, 2012
2. The undersigned and all related parties owned ten or fewer mining claims, mill, or tunnel sites located and maintained on Federal lands in the United States of America on September 1, 2012
3. The undersigned have performed the assessment work required by law for each mining claim listed prior to filing this waiver and understand that by filing this form; an affidavit of assessment work must be recorded by the December 30th following the filing of this waiver.
4. The undersigned understand that if the assessment work obligation has not yet come due under 30 U.S.C. 28 (for those claims in their first assessment year only); a notice of intent to hold reciting this condition must be recorded by the December 30th following the filing of this waiver.
5. The undersigned understand that mill and tunnel sites may also be listed upon this waiver and be waived from payment of the maintenance fee; and that a notice of intent to hold for these sites is required to be recorded by the December 30th immediately following the filing of this waiver.
6. The undersigned understand and acknowledge that pursuant to 43 U.S.C. 1212 and 18 U.S.C. 1001; the filing or recording of a false, fictitious, or fraudulent document with the Bureau of Land Management may result in a fine of up to \$250,000, a prison term not to exceed five years, or both.
7. The mining claims, mill or tunnel sites for which this waiver from payment of the maintenance fees is requested are:

CLAIM OR SITE NAME	BLM RECORDATION SERIAL NUMBER
1. Buck Mountain Mines Tunnel Site #3 ✓	AMC 264415
2. Buck Mountain Mines Tunnel Site #4	AMC 264416
3. Buck Mountain Mines Tunnel Site #6	AMC 264418
4. Buck Mountain Mines Tunnel Site #10	AMC 264422
5. Buck Mountain Mines Tunnel Site #5	AMC 394632
6. Buck Mountain Mines Tunnel Site #7	AMC 394633
7. Buck Mountain Mines Tunnel Sites #8	AMC 394634
8. Buck Mountain Mines Tunnel Site #9	AMC 394635
9. Buck Mountain Mines Tunnel Site #13	AMC 394636
10. Buck Mountain Mines Tunnel Site #14	AMC 394637

The owner(s) (claimants) of the above mining claims and sites are:

JERRY Buchanan
 (Owner's Name - Please Print)
 P.O. Box 328
 (Street or P.O. Box)
 Kearney AZ 85237
 (City) (State) (Zip Code)

Jerry Buchanan
 (Owner's Signature)

 (Owner's Name - Please Print)

 (Street or P.O. Box)

 (City) (State) (Zip Code)

 (Owner's Signature)

 (Owner's Name - Please Print)

 (Street or P.O. Box)

 (City) (State) (Zip Code)

 (Owner's Signature)

(Owner's Name - Please Print)	(Owner's Signature)		
(Street or P.O. Box)	(City)	(State)	(Zip Code)
(Owner's Name - Please Print)	(Owner's Signature)		
(Street or P.O. Box)	(City)	(State)	(Zip Code)
(Owner's Name - Please Print)	(Owner's Signature)		
(Street or P.O. Box)	(City)	(State)	(Zip Code)
(Owner's Name - Please Print)	(Owner's Signature)		
(Street or P.O. Box)	(City)	(State)	(Zip Code)

INSTRUCTIONS

- This certification is made under the provisions of § 1744 of Title 43 and § 28-28k of Title 30 of the United States Code; and the regulations thereunder (43 CFR Part 3830).
- The claimant(s) **must** fill in the dates in paragraph 1 for the beginning and ending of the assessment year for which this waiver is sought.
- The claimant(s) **must** fill in the date in paragraph 2 for the beginning of the assessment year for which this waiver is sought.
- All claim and site names and Bureau of Land Management (BLM) serial numbers **must** be listed for the mining claims, mill sites, and tunnel sites for which the waiver is sought.
- All owners of the mining claims, mill sites, and tunnel sites and their addresses **must** be given.
- This waiver form **must** be signed by all the claimants or their designated agent, in original form. If an agent is designated, a notarized designation of agent, signed by all of the claimants with proper address given, **must** be submitted with this waiver.
- This form **must** be filed no later than September 1st for the upcoming assessment year in the BLM State Office where the mining claims or sites are recorded, or the waiver cannot be granted by the BLM. (Example: to obtain a waiver for the assessment year 2000, which begins at noon on September 1, 1999, you **must** qualify for and file for a waiver no later than September 1, 1999, in the proper BLM State Office).
- For all mining claims which require assessment work, you **must** record an affidavit of labor on or before the December 30th immediately following the filing of this waiver. For all other mining claims or sites waived, you **must** record a notice of intent to hold on or before the December 30th immediately following the filing of this waiver.
- Mill and tunnel sites may also be listed upon this waiver and be-waived from payment of the maintenance fee. A notice of intent to hold for these sites is required to be filed by the December 30th following the filing of this waiver.

NOTICE/BURDEN HOURS STATEMENT

The Privacy Act of 1974, *as amended*, and the regulation in 43 CFR 2.48(d) provide that you be furnished the following information in connection with the information required by this certification of waiver from rental fees.

AUTHORITY: 30 U.S.C. 28-28k; 43 U.S.C. 1201, 1457, 1740, and 1744; and 43 CFR 3830.

PRINCIPLE PURPOSE: This information is to be used to verify that the owner(s) (claimants) of a mining claim has complied with 30 U.S.C. 28f and is entitled to perform assessment work in lieu of paying the maintenance fee for the mining claims listed on this form.

ROUTINE USE: (1) Adjudication of the claimant(s) certification of waiver from paying the maintenance fee otherwise required by 30 U.S.C. 28f. (2) Disclosure may be made to appropriate Federal agencies when location is made within the agency's geographic area of responsibility. (3) Information from the record and/or the record will be transferred to the appropriate Federal, State, or local agency, or a member of the public in response to a specific request for pertinent information. (4) Information may also be provided to the Department of Justice or in a proceeding before a court or adjudicative body; or to Federal, State, local or foreign agencies when needed for enforcement of civil or criminal codes or applicable regulations concerning title rights upon the public land.

EFFECT OF NOT PROVIDING INFORMATION: Disclosure of this information is required by 30 U.S.C. 28f and 43 CFR Part 3830 for those qualified claimants wishing to take the small miner waiver allowed. Failure to supply the information required in this form to support the claimants certification of waiver from payment of the otherwise required maintenance fees will result in the waiver being disallowed and the mining claims subject to forfeiture by BLM under 30 U.S.C. 28i.

The Paperwork Reduction Act of 1995 requires us to inform you that: This information is being collected to allow the BLM to determine if you qualify for a waiver from the payment of \$100 per mining claim or site maintenance fee established in 30 U.S.C. 28f and the implementing regulations at 43 CFR 3830. A response to this request is required in accordance with the statute to obtain your benefit.

BLM would like you to know that you do not have to respond to this, or any other, Federal agency-sponsored information collection unless it displays a currently valid OMB control number.

Public reporting burden for this form is estimated to average 20 minutes (.33 hours) per response, including time to review instructions, gathering and maintaining data, and completing and reviewing the form. Direct comments regarding this burden estimate, or any other aspect of this form, to the U.S. Department of the Interior, Bureau of Land Management (1004-0114) Bureau Information Collection Clearance Office (WO-636), Mail Stop 401 LS, 1849 C St, N.W., Washington, D.C. 20240.

FOR OFFICIAL USE ONLY

RECEIVED
BLM STATE OFFICE
AUG 31 A 10:53
PHOENIX ARIZONA

When Recorded Return Document to:

JERRY Buchanan
P.O. Box 328
Kearney, Arizona 85237

Check here if this is a change of address.

Telephone: _____

E-mail address: _____

2013 HOLD, Actively Mining

AFFIDAVIT OF PERFORMANCE OF ANNUAL WORK

1. State of Arizona, County of Pinal ss: _____

2. I (Name) JERRY Buchanan

3. Reside at (Address) P.O. Box 328

City Kearney County PINAL

State AZ, zip 85237 being duly sworn, depose and say that I am a citizen of the United States, more than eighteen years of age, and that all of the facts set forth in this affidavit, subject to the provisions and penalties of 18 U.S.C. 1001 pertaining to the filing of false, fictitious, or fraudulent statements with the United States, are true and correct according to the best of my knowledge, information and belief.

4. Owner's name and address (If not shown in Items 1-3 above), _____

5. That I am personally acquainted with the mining claim(s). The work and improvements were made by and at the expense of the owner(s) of said claim(s). Said contiguous group of claims, listed on this document, are situated in the

Saddle Mountain (optional) Mining District; PINAL County, Arizona.

Line No.	AMC NUMBER	CLAIM/SITE NAME	COUNTY RECORDER DATA (If available)	TWP	RNG	SEC
1	264415	Buck Mt. Mines TS #3	1416/683-684			
2	264416	Buck Mt. Mines TS 4	1416/685-686			
3	264418	Buck Mt. Mines TS 6	1416/689-690			
4	264422	Buck Mt. Mines TS 10	1416/697-698			
5	394632	Buck Mt. Mines TS 5	1620			
6	394633	Buck Mt. Mines TS 7	1620			

RECEIVED
 BLM AZ STATE OFFICE
 2012 AUG 31 A 10:52
 PHOENIX, ARIZONA
 BLM Date Stamp

AFFIDAVIT OF PERFORMANCE OF ANNUAL WORK - page 2

RECEIVED
 BLM AZ STATE OFFICE
 2012 AUG 31 A 10:53
 PHOENIX, ARIZONA
 BLM
 Date
 Stamp

7	394634	Buck Mt Mines TS 8	1620	T45	16E	33
8	394635	Buck Mt. Mines TS 9	1620	T45	16E	33
9	394636	Buck Mt. Mines TS 13	1620	T55	16E	8
10	394637	Buck Mt. Mines TS 14	1620	T55	16E	8,9

6. That between the dates starting at 12 o'clock noon on September 1, 20 11 and ending at 12 o'clock noon on September 1, 20 12 at least \$ 4,900.00 dollars worth of work and improvements were done and performed upon said claim(s) or upon one or more of a contiguous group of claims for the benefit of all, wholly or partly outside of a contiguous group of claims for the benefit of all, not including the location work.

ALSO MAJOR Vandalism of Mine Plant site, markers, + stakes. \$10000 Loss + Jerry Buchanan, Joe Buchanan, Glenn Ellis, John Buchanan

8. That the work and improvements performed were: Mining Ore, Processing P&E, Approx. 2 Miles of Road Repair, Sampling + Analyzing Veins + Tunnel sites, Clearing Cave ins of Tunnels to make safer.

9. Dated: 8/29/2012 Signature: Ginger Buchanan by John Buchanan IFOA

SUBSCRIBED AND SWORN TO before me, a Notary Public, this 29 day of August 20 12

By: Ginger Guyton
 Notary Public Ginger Guyton
 My Commission Expires Jun 24, 2014



Bureau of Land Management
 Arizona State Office
www.az.blm.gov

No. of Claims: 10 x \$10 = 100
 Check No.: 6445 Init. SC
 Receipt No.: 2646694
 For BLM Use Only

Form: MCF108
 Revised Jan. 2006
 Page 2 of 2

IRREVOCABLE POWER OF ATTORNEY

I, Jerry C. Buchanan do grant John C. Buchanan the principle owner of all mining claims, BLM, State or patented that I am involved with, irrevocable power of attorney and irrevocable signing authority for any and all mining claims that I am involved with as a part owner, or listed owner. John C. Buchanan is authorized to sign for me with irrevocable power of attorney. This includes mine loans, home equity credit lines or mortgage refinancing, or major mine funding. This includes the sales, lease, or any and all documents necessary on these mining claims, John C. Buchanan as president of Buck Mountain Mines has full guaranteed Signatory Powers as to ownership or anything that needs to be accomplished in regards to these claims with BLM Serial numbers: Mountain Goat, AMC#45210; Gold Mine#1, AMC#45211; Buck Mt. Mines#1, AMC#116092; Buck Mt. Mines #2, AMC#116093; Buck Mt. Mines Placer#1, AMC#264428; Buck Mt. Mines Placer #2, AMC# 327469; The Theresa and The Sarah B., AMC#189264; Desperation #1 Lode, AMC#108199; Jonathan Starship Mines#1, AMC#327157; Jonathan Starship Mines #2, AMC#327158; Buck Mt. Mines Tunnel Site #3, AMC#264415; Buck Mt. Mines Tunnel Site #4, AMC#264416, Buck Mt. Mines Tunnel Site #6, AMC#264418; And Buck Mountain Mines Tunnel Site #10, AMC#264422.

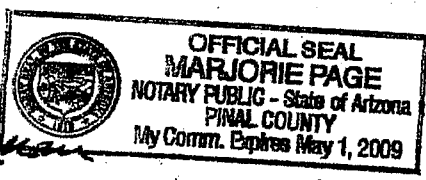
RECEIVED
BLM AZ STATE OFFICE
2012 AUG 31 A 10:54
PHOENIX, ARIZONA

Name JERRY Eugene Buchanan
Address PO Box 329
State AZ 85237
Phone # 520-665-8448
Driver's License # B14530502

Signed Jerry C. Buchanan Dated 3-27-08

Notary Marjorie Page Dated 3/27/08

My commission expires 5-1-08



Seal by President, John C. Buchanan

Witnessed by John C. Buchanan Date March 27, 2008
Driver's License # DO1618090
Address P.O. Box 5221, Oracle, Az. 85623
Phone# 520-241-5715

UNITED STATES DEPARTMENT OF THE INTERIOR
BUREAU OF LAND MANAGEMENT

MC NATIONWIDE CLAIMANT LISTING
September 11, 2012

Cust	AZ	NV	OR	WY	National Total
	CLAIMAN	CLAIMAN	CLAIMAN	AGEN	
BUCHANAN ELLEN L 333 PHOENIX HILLS DR PHOENIX, OR 97535-9456				1	1
BUCHANAN JERRY PO BOX 328 KEARNY, AZ 85137-0106	8				8
BUCHANAN JOE PO BOX 691 WINKELMAN, AZ 85192-0015	1				1
BUCHANAN JOHN PO BOX 328 KEARNY, AZ 85137-0106	6				6
BUCHANAN JOHN C PO BOX 842 ORACLE, AZ 85623-0842	10				10
BUCHANAN JOHN J PO BOX 842 ORACLE, AZ 85623-0842	3				3
BUCHANAN JONATHAN J PO BOX 5221 ORACLE, AZ 85623-5221	2				2
BUCHANAN JULIA PO BOX 842 ORACLE, AZ 85623-0842	2				2
BUCHANAN LORI 74 FRESHWATER BAY RD PORT ANGELES, WA 98363-9644			1		1
BUCHANAN MONTE 5 SAND CREEK RD LARAMIE, WY 82070-6865				10	10
BUCHANAN SARAH PO BOX 5221 ORACLE, AZ 85623-5221	2				2
BUCHANAN SHAWN 74 FRESHWATER BAY RD PORT ANGELES, WA 98363-9644			1		1
BUCHANAN THERESA PO BOX 842 ORACLE, AZ 85623-0842	5				5

Run Time: 07:27 AM

Department of the Interior
Bureau of Land Management
Public Land Statistics

Run Date: 09/11/2012

Nationwide Claimant Listing
(Mining Claim Only)

Selection Criteria

System Id = MC

Cust Nm Begins With BUCHANAN

Loc Dt Between

Address Begins With

City Begins With

State Begins With

Case Disp = A

Total Rows Returned: 52

United States Department of the Interior
Bureau of Land Management
 LANDS/RECREATION & PLANNING
 ONE N CENTRAL AVE
 PHOENIX, AZ 85004 -2203
 Phone: 602-417-9200

Receipt

No: 2646694

Transaction #: 2727470	
Date of Transaction: 08/31/2012	
CUSTOMER:	
JOHN C BUCHANAN PO BOX 842 ORACLE, AZ 85623-0842 US	

LINE #	QTY	DESCRIPTION	REMARKS	UNIT PRICE	TOTAL
1	1.00	LOCATABLE MINERALS / MINING CLAIMS-NOT NEW-UNADJUD, ONE AUTH NO. ONLY / MINING CLAIM MONEY RECEIVED CASES: AMC45210/\$200.00	WAIVER & POL (20)	- n/a -	200.00
TOTAL:					\$200.00

PAYMENT INFORMATION					
1	AMOUNT:	200.00	POSTMARKED:	N/A	
	TYPE:	CHECK	RECEIVED:	08/31/2012	
	CHECK NO:	6445			
	NAME:	BUCHANAN, JOHN C PO BOX 842 ORACLE AZ 85623-0842 US			

REMARKS

This receipt was generated by the automated BLM Collections and Billing System and is a paper representation of a portion of the official electronic record contained therein.

UNITED STATES DEPARTMENT OF THE INTERIOR
BUREAU OF LAND MANAGEMENT

Amc 264415
Amc 394632
Amc 189264
Amc 108199

Amc 264415
Amc 394632
Amc 45210
Amc 116092
Amc 327157

MAINTENANCE FEE WAIVER CERTIFICATION

SEE INSTRUCTIONS ON REVERSE

2012 HOLD

FORM APPROVED
OMB NO. 1004-0114
Expires: February 28, 2010

2011

549

2012

1. This small miner waiver is filed for the assessment year beginning at noon on September 1, ~~2012~~ and ending at noon on September 1, ~~2011~~.
2. The undersigned and all related parties owned ten or fewer mining claims, mill, or tunnel sites located and maintained on Federal lands in the United States of America on September 1, ~~2011~~.
3. The undersigned have performed the assessment work required by law for each mining claim listed prior to filing this waiver and understand that by filing this form; an affidavit of assessment work **must** be recorded by the December 30th following the filing of this waiver.
4. The undersigned understand that if the assessment work obligation has not yet come due under 30 U.S.C. 28 (for those claims in their first assessment year only); a notice of intent to hold reciting this condition **must** be recorded by the December 30th following the filing of this waiver.
5. The undersigned understand that mill and tunnel sites may also be listed upon this waiver and be waived from payment of the maintenance fee; and that a notice of intent to hold for these sites is required to be recorded by the December 30th immediately following the filing of this waiver.
6. The undersigned understand and acknowledge that pursuant to 43 U.S.C. 1212 and 18 U.S.C. 1001; the filing or recording of a false, fictitious, or fraudulent document with the Bureau of Land Management may result in a fine of up to \$250,000, a prison term not to exceed five years, or both.
7. The mining claims, mill or tunnel sites for which this waiver from payment of the maintenance fees is requested are:

CLAIM OR SITE NAME	BLM RECORDATION SERIAL NUMBER
1. Buck Mountain Mines Tunnel site #3	✓ AMC 264415
2. Buck Mountain Mines Tunnel site #4	AMC 264416
3. Buck Mountain Mines Tunnel site #6	AMC 264418
4. Buck Mountain Mines Tunnel site #10	AMC 264422
5. Buck Mountain Mines Tunnel site #5	AMC 394632
6. Buck Mountain Mines Tunnel site #7	AMC 394633
7. Buck Mountain Mines Tunnel site #8	AMC 394634
8. Buck Mountain Mines Tunnel site #9	AMC 394635
9. Buck Mountain Mines Tunnel site #13	AMC 394636
10. Buck Mountain Mines Tunnel site #14	AMC 394637

The owner(s) (claimants) of the above mining claims and sites are:

Jerry E. Buchanan
 (Owner's Name - Please Print)
 P.O. Box 328
 (Street or P.O. Box)
 Kearny AZ 85237
 (City) (State) (Zip Code)

Jerry E. Buchanan
 (Owner's Signature)

Jonathan T. Buchanan, (J. Buck)
 (Owner's Name - Please Print)
 P.O. Box 5221
 (Street or P.O. Box)
 Oracle AZ 85623
 (City) (State) (Zip Code)

Jonathan Buchanan
 (Owner's Signature)

RECEIVED
 BLM STATE OFFICE
 PHOENIX ARIZONA
 2011 AUG 23 A 10:00

 (Owner's Name - Please Print)

 (Street or P.O. Box)

 (City) (State) (Zip Code)

 (Owner's Signature)

10/12

(Owner's Name - Please Print)	(Owner's Signature)
(Street or P.O. Box)	(City) (State) (Zip Code)
(Owner's Name - Please Print)	(Owner's Signature)
(Street or P.O. Box)	(City) (State) (Zip Code)
(Owner's Name - Please Print)	(Owner's Signature)
(Street or P.O. Box)	(City) (State) (Zip Code)
(Owner's Name - Please Print)	(Owner's Signature)
(Street or P.O. Box)	(City) (State) (Zip Code)

INSTRUCTIONS

1. This certification is made under the provisions of § 1744 of Title 43 and § 28-28k of Title 30 of the United States Code; and the regulations thereunder (43 CFR Part 3830).
2. The claimant(s) must fill in the dates in paragraph 1 for the beginning and ending of the assessment year for which this waiver is sought.
3. The claimant(s) must fill in the date in paragraph 2 for the beginning of the assessment year for which this waiver is sought.
4. All claim and site names and Bureau of Land Management (BLM) serial numbers must be listed for the mining claims, mill sites, and tunnel sites for which the waiver is sought.
5. All owners of the mining claims, mill sites, and tunnel sites and their addresses must be given.
6. This waiver form must be signed by all the claimants or their designated agent, in original form. If an agent is designated, a notarized designation of agent, signed by all of the claimants with proper address given, must be submitted with this waiver.
7. This form must be filed no later than September 1st for the upcoming assessment year in the BLM State Office where the mining claims or sites are recorded, or the waiver cannot be granted by the BLM. (Example: to obtain a waiver for the assessment year 2000, which begins at noon on September 1, 1999, you must qualify for and file for a waiver no later than September 1, 1999, in the proper BLM State Office).
8. For all mining claims which require assessment work, you must record an affidavit of labor on or before the December 30th immediately following the filing of this waiver. For all other mining claims or sites waived, you must record a notice of intent to hold on or before the December 30th immediately following the filing of this waiver.
9. Mill and tunnel sites may also be listed upon this waiver and be waived from payment of the maintenance fee. A notice of intent to hold for these sites is required to be filed by the December 30th following the filing of this waiver.

NOTICE/BURDEN HOURS STATEMENT

The Privacy Act of 1974, as amended, and the regulation in 43 CFR 2.48(d) provide that you be furnished the following information in connection with the information required by this certification of waiver from rental fees.

AUTHORITY: 30 U.S.C. 28-28k; 43 U.S.C. 1201, 1457, 1740, and 1744; and 43 CFR 3830.

PRINCIPLE PURPOSE: This information is to be used to verify that the owner(s) (claimants) of a mining claim has complied with 30 U.S.C. 28f and is entitled to perform assessment work in lieu of paying the maintenance fee for the mining claims listed on this form.

ROUTINE USE: (1) Adjudication of the claimant(s) certification of waiver from paying the maintenance fee otherwise required by 30 U.S.C. 28f. (2) Disclosure may be made to appropriate Federal agencies when location is made within the agency's geographic area of responsibility. (3) Information from the record and/or the record will be transferred to the appropriate Federal, State, or local agency, or a member of the public in response to a specific request for pertinent information. (4) Information may also be provided to the Department of Justice or in a proceeding before a court or adjudicative body; or to Federal, State, local or foreign agencies when needed for enforcement of civil or criminal codes or applicable regulations concerning title rights upon the public land.

EFFECT OF NOT PROVIDING INFORMATION: Disclosure of this information is required by 30 U.S.C. 28f and 43 CFR Part 3830 for those qualified claimants wishing to take the small miner waiver allowed. Failure to supply the information required in this form to support the claimants certification of waiver from payment of the otherwise required maintenance fees will result in the waiver being disallowed and the mining claims subject to forfeiture by BLM under 30 U.S.C. 28i.

The Paperwork Reduction Act of 1995 requires us to inform you that:
This information is being collected to allow the BLM to determine if you qualify for a waiver from the payment of \$100 per mining claim or site maintenance fee established in 30 U.S.C. 28f and the implementing regulations at 43 CFR 3830. A response to this request is required in accordance with the statute to obtain your benefit.

BLM would like you to know that you do not have to respond to this, or any other, Federal agency-sponsored information collection unless it displays a currently valid OMB control number.

Public reporting burden for this form is estimated to average 20 minutes (.33 hours) per response, including time to review instructions, gathering and maintaining data, and completing and reviewing the form. Direct comments regarding this burden estimate, or any other aspect of this form, to the U.S. Department of the Interior, Bureau of Land Management, (1004-0114) Bureau Information Collection Clearance Officer (WO-630), Mail Stop 401 LS, 1849 C St., N.W., Washington, D.C. 20240.

FOR OFFICIAL USE ONLY

RECEIVED
BUREAU OF LAND MANAGEMENT
OFFICE

AUG 31 10:00
ARIZONA

UNITED STATES DEPARTMENT OF THE INTERIOR
BUREAU OF LAND MANAGEMENT

MAINTENANCE FEE WAIVER CERTIFICATION

SEE INSTRUCTIONS ON REVERSE

2012
HOLD

FORM APPROVED
OMB NO. 1004-0114
Expires: February 28, 2010

550

1. This small miner waiver is filed for the assessment year beginning at noon on September 1, 2011 and ending at noon on September 1, 2012.
2. The undersigned and all related parties owned ten or fewer mining claims, mill, or tunnel sites located and maintained on Federal lands in the United States of America on September 1, 2011.
3. The undersigned have performed the assessment work required by law for each mining claim listed prior to filing this waiver and understand that by filing this form; an affidavit of assessment work must be recorded by the December 30th following the filing of this waiver.
4. The undersigned understand that if the assessment work obligation has not yet come due under 30 U.S.C. 28 (for those claims in their first assessment year only); a notice of intent to hold reciting this condition must be recorded by the December 30th following the filing of this waiver.
5. The undersigned understand that mill and tunnel sites may also be listed upon this waiver and be waived from payment of the maintenance fee; and that a notice of intent to hold for these sites is required to be recorded by the December 30th immediately following the filing of this waiver.
6. The undersigned understand and acknowledge that pursuant to 43 U.S.C. 1212 and 18 U.S.C. 1001; the filing or recording of a false, fictitious, or fraudulent document with the Bureau of Land Management may result in a fine of up to \$250,000, a prison term not to exceed five years, or both.
7. The mining claims, mill or tunnel sites for which this waiver from payment of the maintenance fees is requested are:

CLAIM OR SITE NAME	BLM RECORDATION SERIAL NUMBER
1. Mountain Goat Lode	45210 (45210)
2. GOLD Mine #1 Lode	45211
3. Buck Mountain Mines #1 Lode	116092
4. Buck Mountain Mines #2 Lode	116093
5. Buck Mountain Mines Placer #1	264428
6. Buck Mountain Mines Placer #2	327469
7. The Theresa + Sarah B. Lode	189,264
8. Desperation #1 Lode	108199
9. Jonathan Starship Mines #1 Lode	327157
10. Jonathan Starship Mines #2 Lode	327158

The owner(s) (claimants) of the above mining claims and sites are:

John C. Buchanan
(Owner's Name - Please Print)
P.O. Box 842
(Street or P.O. Box)
Oracle, AZ 85623
(City) (State) (Zip Code)

John C. Buchanan
(Owner's Signature)

Theresa Buchanan
(Owner's Name - Please Print)
P.O. Box 842
(Street or P.O. Box)
Oracle, AZ 85623
(City) (State) (Zip Code)

Theresa Buchanan
(Owner's Signature)

JOE Buchanan
(Owner's Name - Please Print)
P.O. Box 691
(Street or P.O. Box)
Winkelman, AZ 85292
(City) (State) (Zip Code)

Joe Buchanan
(Owner's Signature)

RECEIVED
BLM STATE OFFICE
2011 SEP 30 A 10:00
TUCSON, ARIZONA

John J. Buchanan
P.O. Box 691

Julia K. Buchanan
(Owner's Name - Please Print)
P.O. Box 842
(Street or P.O. Box)

Sarah A. Buchanan
(Owner's Name - Please Print)
P.O. Box 5221
(Street or P.O. Box)

Jonathan Buchanan (J. Buchanan)
(Owner's Name - Please Print)
P.O. Box 5221
(Street or P.O. Box)

Jerry F. Buchanan
(Owner's Name - Please Print)
P.O. Box 328
(Street or P.O. Box)

~~BTM Buchanan Trucking~~
~~P.O. Box 842~~

John E. Buchanan
Winkelman, AZ 85292

Julio Buchanan
(Owner's Signature)
Oracle (City) AZ (State) 85623 (Zip Code)

Sarah Buchanan
(Owner's Signature)
Oracle (City) AZ (State) 85623 (Zip Code)

Jonathan Buchanan
(Owner's Signature)
Oracle (City) AZ (State) 85623 (Zip Code)

Jerry E. Buchanan
(Owner's Signature)
Keavay (City) AZ (State) 85231 (Zip Code)

~~BTM Buchanan Trucking~~
~~Oracle AZ 85623~~

INSTRUCTIONS

1. This certification is made under the provisions of § 1744 of Title 43 and § 28-28k of Title 30 of the United States Code; and the regulations thereunder (43 CFR Part 3830).
2. The claimant(s) must fill in the dates in paragraph 1 for the beginning and ending of the assessment year for which this waiver is sought.
3. The claimant(s) must fill in the date in paragraph 2 for the beginning of the assessment year for which this waiver is sought.
4. All claim and site names and Bureau of Land Management (BLM) serial numbers must be listed for the mining claims, mill sites, and tunnel sites for which the waiver is sought.
5. All owners of the mining claims, mill sites, and tunnel sites and their addresses must be given.
6. This waiver form must be signed by all the claimants or their designated agent, in original form. If an agent is designated, a notarized designation of agent, signed by all of the claimants with proper address given, must be submitted with this waiver.

7. This form must be filed no later than September 1st for the upcoming assessment year in the BLM State Office where the mining claims or sites are recorded, or the waiver cannot be granted by the BLM. (Example: to obtain a waiver for the assessment year 2000, which begins at noon on September 1, 1999, you must qualify for and file for a waiver no later than September 1, 1999, in the proper BLM State Office).
8. For all mining claims which require assessment work, you must record an affidavit of labor on or before the December 30th immediately following the filing of this waiver. For all other mining claims or sites waived, you must record a notice of intent to hold on or before the December 30th immediately following the filing of this waiver.
9. Mill and tunnel sites may also be listed upon this waiver and be waived from payment of the maintenance fee. A notice of intent to hold for these sites is required to be filed by the December 30th following the filing of this waiver.

NOTICE/BURDEN HOURS STATEMENT

The Privacy Act of 1974, as amended, and the regulation in 43 CFR 2.48(d) provide that you be furnished the following information in connection with the information required by this certification of waiver from rental fees.

AUTHORITY: 30 U.S.C. 28-28k; 43 U.S.C. 1201, 1457, 1740, and 1744; and 43 CFR 3830.

PRINCIPLE PURPOSE: This information is to be used to verify that the owner(s) (claimants) of a mining claim has complied with 30 U.S.C. 28f and is entitled to perform assessment work in lieu of paying the maintenance fee for the mining claims listed on this form.

ROUTINE USE: (1) Adjudication of the claimant(s) certification of waiver from paying the maintenance fee otherwise required by 30 U.S.C. 28f. (2) Disclosure may be made to appropriate Federal agencies when location is made within the agency's geographic area of responsibility. (3) Information from the record and/or the record will be transferred to the appropriate Federal, State, or local agency, or a member of the public in response to a specific request for pertinent information. (4) Information may also be provided to the Department of Justice or in a proceeding before a court or adjudicative body; or to Federal, State, local or foreign agencies when needed for enforcement of civil or criminal codes or applicable regulations concerning title rights upon the public land.

EFFECT OF NOT PROVIDING INFORMATION: Disclosure of this information is required by 30 U.S.C. 28f and 43 CFR Part 3830 for those qualified claimants wishing to take the small miner waiver allowed. Failure to supply the information required in this form to support the claimants certification of waiver from payment of the otherwise required maintenance fees will result in the waiver being disallowed and the mining claims subject to forfeiture by BLM under 30 U.S.C. 28i.

The Paperwork Reduction Act of 1995 requires us to inform you that:
This information is being collected to allow the BLM to determine if you qualify for a waiver from the payment of \$100 per mining claim or site maintenance fee established in 30 U.S.C. 28f and the implementing regulations at 43 CFR 3830. A response to this request is required in accordance with the statute to obtain your benefit.

BLM would like you to know that you do not have to respond to this, or any other, Federal agency-sponsored information collection unless it displays a currently valid OMB control number.

Public reporting burden for this form is estimated to average 20 minutes (.33 hours) per response, including time to review instructions, gathering and maintaining data, and completing and reviewing the form. Direct comments regarding this burden estimate, or any other aspect of this form, to the U.S. Department of the Interior, Bureau of Land Management, (1004-0114) Bureau Information Collection Clearance Officer (WO-630), Mail Stop 401 LS, 1849 C St., N.W., Washington, D.C. 20240.

FOR OFFICIAL USE ONLY

RECEIVED
BUREAU OF LAND MANAGEMENT
OCT 01 1999

When Recorded Return Document to:

Jerry E. Buchanan
P.O. Box 328
Keavney, AZ. 85237

Check here if this is a change of address.

Telephone: 520-665-8448

E-mail address: _____

HOLD 2012

AFFIDAVIT OF PERFORMANCE OF ANNUAL WORK

1. State of Arizona, County of PINAL ss:

2. I (Name) Jerry E. Buchanan

3. Reside at (Address) P.O. Box 328

City Keavney County Pinial

RECEIVED
BLM AZ STATE OFFICE
2011 AUG 30 A 10: 01
PHOENIX, ARIZONA
BLM
Date
Stamp

State AZ Zip 85237 being duly sworn, depose and say that I am a citizen of the United States, more than eighteen years of age, and that all of the facts set forth in this affidavit, subject to the provisions and penalties of 18 U.S.C. 1001 pertaining to the filing of false, fictitious, or fraudulent statements with the United States, are true and correct according to the best of my knowledge, information and belief.

4. Owner's name and address (If not shown in Items 1-3 above). _____

ACTIVE

5. That I am personally acquainted with the mining claim(s). The work and improvements were made by and at the expense of the owner(s) of said claim(s). Said contiguous group of claims, listed on this document, are situated in the

Saddle Mountain (optional) Mining District; PINAL County, Arizona.

Line No.	AMC NUMBER	CLAIM/SITE NAME	COUNTY RECORDER DATA (If available)	TWP	RNG	SEC
1	264415	Buck Mt. M.T.S. #3	1416/683-684	T55	16E	4,8,9
2	264416	Buck Mt. M.T.S. #4	1416/685-686	T55	16E	4,5
3	264418	Buck Mt. M.T.S. #6	1416/689-690	T55	16E	3,4
4	264422	Buck Mt. M.T.S. #10	1416/697-698	T55	16E	3,4,9,10
5	394632	Buck Mt. M.T.S. #5	1620	T55	16E	9
6	394633	Buck Mt. M.T.S. #7	1620	T55	16E	5,8

ENTERED INTO COMPUTER

9/8/11 AT

Mine stakes STOLEN!

Note: We are active and Fully Committed to starting project according to plan of operations, approved. Were ready to mine + mill Tunnel site ore on February 1, 2011. Vandal + Thieves destroyed our plants + concentration equipment \$200,000 damage!!!!

RECEIVED
 2011 AUG 30 A 10:01
 PHOENIX, ARIZONA
 BLM
 Date
 Stamp

7	394634	Buck Mountain M.T.S. #8	1620	T45	16E	33
8	394635	Buck Mountain M.T.S. #9	1620	T45	16E	33
9	394636	Buck Mt. M.T.S. #13	1620	T55	16E	8
10	394637	Buck Mt. M.T.S. #14	1620	T55	16E	8 & 9

6. That between the dates starting at 12 o'clock noon on September 1, 20 10 and ending at 12 o'clock noon on September 1, 20 11 at least \$ 12,000 + dollars worth of work and improvements were done and performed upon said claim(s) or upon one or more of a contiguous group of claims for the benefit of all, wholly or partly outside of a contiguous group of claims for the benefit of all, not including the location work.

7. That the following persons were employed to perform the work and improvements described herein: Jerry Buchanan, Ignacio Ballasteros, Glen Ellis, Jonathan Buchanan, John C. Buchanan, JOE Buchanan

8. That the work and improvements performed were: Mine ore, sample + advance T/S, Repair roads with pickup trucks (using AS bulldozers so we and others could come in. \$8,000 damage trucks) Make concentrate

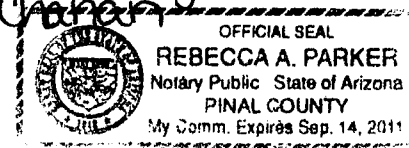
9. Dated: 8/29/2011 Signature: Jerry E. Buchanan IPOA John C. B.

SUBSCRIBED AND SWORN TO before me, a Notary Public, this 29 day of August 20 11

By: John C. Buchanan for Jerry E. Buchanan

Notary Public Rebecca A. Parker

My Commission Expires 9/14/2011



Bureau of Land Management
 Arizona State Office
www.az.blm.gov

No. of Claims: 10 x \$10 = 100⁰⁰
 Check No.: 6358 Init. SC
 Receipt No.: 2419526
 For BLM Use Only

When Recorded Return Document to:

John C. Buchanan
P.O. Box 842
Oracle, AZ.

Check here is this is a change of address.

Telephone: 520-307-3014

E-mail address: _____

2012 HOLD

AFFIDAVIT OF PERFORMANCE OF ANNUAL WORK

- 1. State of Arizona, County of PINAL ss:
- 2. I (Name) John C. Buchanan
- 3. Reside at (Address) P.O. Box 842

RECEIVED
 PHOENIX STATE OFFICE
 2011 AUG 30 A 10:00
 PHOENIX, ARIZONA
 BLM
 Date
 Stamp

City Oracle County PINAL

State AZ Zip 85623 being duly sworn, depose and say that I am a citizen of the United States, more than eighteen years of age, and that all of the facts set forth in this affidavit, subject to the provisions and penalties of 18 U.S.C. 1001 pertaining to the filing of false, fictitious, or fraudulent statements with the United States, are true and correct according to the best of my knowledge, information and belief.

4. Owner's name and address (if not shown in Items 1-3 above).
ACTIVELY MINING

5. That I am personally acquainted with the mining claim(s). The work and improvements were made by and at the expense of the owner(s) of said claim(s). Said contiguous group of claims, listed on this document, are situated in the ATASCOSA MT. (optional) Mining District; Santa Cruz County, Arizona.

Line No.	AMC NUMBER	CLAIM/SITE NAME	COUNTY RECORDER DATA (If available)	TWP	RNG	SEC
1	327157	Jonathan STARSHIP Mines #1	618/107-108	23S	12E	22
2	327158	Jonathan STARSHIP Mines #2	618/105-106	23S	12E	22 SE 1/4 SEC
3						
4						
5						
6						

ENTERED INTO COMPUTER

9/8/11 AT

RECEIVED
 FIELD OFFICE
 2011 AUG 30 A 10:00
 PINAL, ARIZONA
 BLM
 Date
 Stamp

7					
8					
9					
10					

6. That between the dates starting at 12 o'clock noon on September 1, 20 10 and ending at 12 o'clock noon on September 1, 20 11 at least \$ 490.00 dollars worth of work and improvements were done and performed upon said claim(s) or upon one or more of a contiguous group of claims for the benefit of all, wholly or partly outside of a contiguous group of claims for the benefit of all, not including the location work.

7. That the following persons were employed to perform the work and improvements described herein: Road by
Glean Ellis, John C. Buchanan

8. That the work and improvements performed were: Road, Repair, cut
7 1 gallon SAMPLES. Mine ORE, Hand
out.

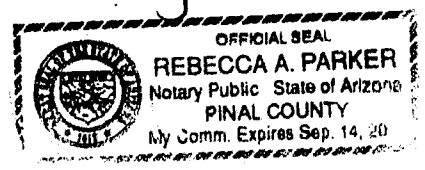
9. Dated: 8/29/2011 Signature: John C. Bueh

SUBSCRIBED AND SWORN TO before me, a Notary Public, this 29 day of August 20 11

By: John Clark Buchanan

Notary Public Rebecca A Parker

My Commission Expires 9/14/2011



No. of Claims: 2 x \$10 = .20⁰⁰
 Check No.: 6358 Init. SC
 Receipt No.: 2419526
 For BLM Use Only

Bureau of Land Management
 Arizona State Office
www.az.blm.gov

When Recorded Return Document to:

John C. Buchanan
P.O. Box 842
Oracle, Arizona 85623

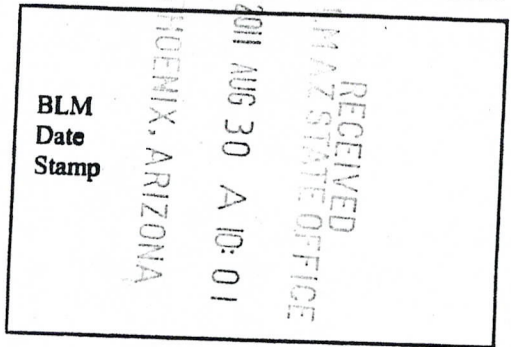
Check here is this is a change of address.

Telephone: 307-3014

E-mail address: _____

AFFIDAVIT OF PERFORMANCE OF ANNUAL WORK

- 1. State of Arizona, County of PINAL ss:
- 2. I (Name) John C. Buchanan
- 3. Reside at (Address) P.O. Box 842



City Oracle County PINAL

State AZ Zip 85623 being duly sworn, depose and say that I am a citizen of the United States, more than eighteen years of age, and that all of the facts set forth in this affidavit, subject to the provisions and penalties of 18 U.S.C. 1001 pertaining to the filing of false, fictitious, or fraudulent statements with the United States, are true and correct according to the best of my knowledge, information and belief.

4. Owner's name and address (If not shown in Items 1-3 above).

ACTIVELY MINING ORE

5. That I am personally acquainted with the mining claim(s). The work and improvements were made by and at the expense of the owner(s) of said claim(s). Said contiguous group of claims, listed on this document, are situated in the

Saddle Mt. (optional) Mining District; PINAL County, Arizona.

Line No.	AMC NUMBER	CLAIM/SITE NAME	COUNTY RECORDER DATA (If available)	TWP	RNG	SEC
1	116 092	Buck Mt. M. #1 Lode	BK 1646 / 952-953	T5S	16E	5
2	116 093	Buck Mt. M. #2 Lode	BK 1646 / 964-966	T5S	16E	5
3	264 428	Buck Mt. M. Placer #1	BK 1646 / 956-957	T5S	16E	5, 4, 8, 9
4	327 469	Buck Mt. M. Placer #2	1416 / 681-682	T5S	16E	4, 9
5						
6						

ENTERED INTO COMPUTER

9/8/11 AT

AFFIDAVIT OF PERFORMANCE OF ANNUAL WORK - page 2

NOTE: Mine STAKES STOLEN + Papers.
 WE ARE Active and Fully Committed to starting Project according to plan of operations, Approved + Bonded. We were ready to mine + Millore + gravels ON FEBRUARY 1, 2011. Vandals + Thieves destroyed our plants + concentration machinery. \$200,000 + Damage!!!! WE WILL REBUILD.

RECEIVED
 BLM Date Stamp
 AUG 30 A 10:01
 PINAL COUNTY, ARIZONA

7					
8					
9					
10					

6. That between the dates starting at 12 o'clock noon on September 1, 20 10 and ending at 12 o'clock noon on September 1, 20 11 at least \$ 2,100 + dollars worth of work and improvements were done and performed upon said claim(s) or upon one or more of a contiguous group of claims for the benefit of all, wholly or partly outside of a contiguous group of claims for the benefit of all, not including the location work.


7. That the following persons were employed to perform the work and improvements described herein: John C. Buchanan, TERRY Buchanan, Joe Buchanan, Glen ELLIS

* 8. That the work and improvements performed were: Road Repair, Tore up 2 4x4 TRUCKS Bulldozing Brush on Road. GEOLOGICAL Surveys, Mine ORE + Rock, Mine Pacer Gravels, Make Conc.

9. Dated: 8/29/2011 Signature: John C. Buchanan

SUBSCRIBED AND SWORN TO before me, a Notary Public, this 29 day of August 20 11

By: John C. Buchanan
 Notary Public Rebecca A. Parker
 My Commission Expires 9/14/2011



No. of Claims: 4 x \$10 = 40⁰⁰
 Check No.: 6358 Init. JC
 Receipt No.: 2419526
 For BLM Use Only

Bureau of Land Management
 Arizona State Office
www.az.blm.gov

Form: MCF108
 Revised Jan. 2006
 Page 2 of 2

When Recorded Return Document to:

John C. Buchanan
P.O. Box 842
Oracle, AZ, 85623

Check here if this is a change of address.

Telephone: 520-307-3014

E-mail address: _____

AFFIDAVIT OF PERFORMANCE OF ANNUAL WORK

1. State of Arizona, County of Pinal ss:

2. I (Name) John C. Buchanan

3. Reside at (Address) P.O. Box 842

City Oracle County PINAL

State AZ Zip 85623 being duly sworn, depose and say that I am a citizen of the United States, more than eighteen years of age, and that all of the facts set forth in this affidavit, subject to the provisions and penalties of 18 U.S.C. 1001 pertaining to the filing of false, fictitious, or fraudulent statements with the United States, are true and correct according to the best of my knowledge, information and belief.

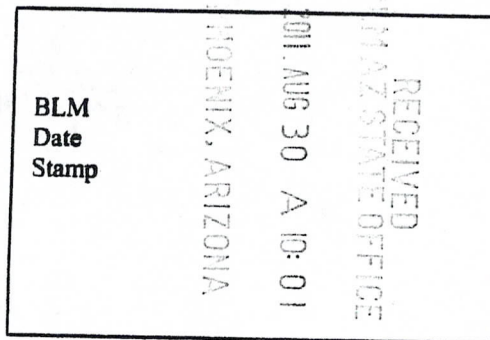
4. Owner's name and address (if not shown in Items 1-3 above). _____

Actively Mining

5. That I am personally acquainted with the mining claim(s). The work and improvements were made by and at the expense of the owner(s) of said claim(s). Said contiguous group of claims, listed on this document, are situated in the

ORO BLANCO (optional) Mining District; SANTA CRUZ County, Arizona.

Line No.	AMC NUMBER	CLAIM/SITE NAME	COUNTY RECORDER DATA (If available)	TWP	RNG	SEC
1	108199	Desperation #1	283/135-137	23S	11E	20
2						
3						
4						
5						
6						



ENTERED INTO COMPUTER

9/8/11 AT

BLM
Date
Stamp

2011 AUG 30 A 10:01

ARIZONA

RECEIVED

7						
8						
9						
10						

6. That between the dates starting at 12 o'clock noon on September 1, 20 10 and ending at 12 o'clock noon on September 1, 20 11 at least \$ 200 dollars worth of work and improvements were done and performed upon said claim(s) or upon one or more of a contiguous group of claims for the benefit of all, wholly or partly outside of a contiguous group of claims for the benefit of all, not including the location work.

7. That the following persons were employed to perform the work and improvements described herein: John C. Buchanan, STEVE FOOD.

8. That the work and improvements performed were: Haul out samples, test, open mouth of adit.

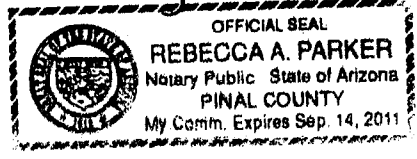
9. Dated 8/29/2011 Signature: John C. Buchanan

SUBSCRIBED AND SWORN TO before me, a Notary Public, this 29 day of August 20 11

By: John Clark Buchanan

Notary Public Rebecca A. Parker

My Commission Expires Sept 14, 2011



No. of Claims: 1 x \$10 = 1000
 Check No.: 6358 Init. SC
 Receipt No.: 2419526
 For BLM Use Only

Bureau of Land Management
 Arizona State Office
www.az.blm.gov

When Recorded Return Document to:

John C. Buchanan
P.O. Box 842
Oracle, AZ. 85623

Check here is this is a change of address.

Telephone: 307-3014

E-mail address: _____

2012 HOLD

AFFIDAVIT OF PERFORMANCE OF ANNUAL WORK

1. State of Arizona, County of Pinal ss:
2. I (Name) John C. Buchanan
3. Reside at (Address) P.O. Box 842
730 CEDAR Ridge
City Oracle County PINAL

RECEIVED
AZ STATE OFFICE
2011 AUG 30 A 10:01
PHOENIX, ARIZONA
BLM
Date
Stamp

State AZ, Zip 85623 being duly sworn, depose and say that I am a citizen of the United States, more than eighteen years of age, and that all of the facts set forth in this affidavit, subject to the provisions and penalties of 18 U.S.C. 1001 pertaining to the filing of false, fictitious, or fraudulent statements with the United States, are true and correct according to the best of my knowledge, information and belief.

4. Owner's name and address (if not shown in Items 1-3 above).
ACTIVELY MINING

5. That I am personally acquainted with the mining claim(s). The work and improvements were made by and at the expense of the owner(s) of said claim(s). Said contiguous group of claims, listed on this document, are situated in the BANNER (optional) Mining District; GILA County, Arizona.

Line No.	AMC NUMBER	CLAIM/SITE NAME	COUNTY RECORDER DATA (If available)	TWP	RNG	SEC
1	45210	Mountain Goat	703/462	4S	16E	20
2	45211	Gold Mine #1	703/463	4S	16E	20
3						
4						
5						
6						

ENTERED INTO COMPUTER

9/8/11 AT

RECEIVED
 MINING OFFICE
 2011 AUG 30 A 10: 01
 PINAL COUNTY, ARIZONA
 BLM
 Date
 Stamp

7						
8						
9						
10						

6. That between the dates starting at 12 o'clock noon on September 1, 20 10 and ending at 12 o'clock noon on September 1, 20 11 at least \$ 2,100 dollars worth of work and improvements were done and performed upon said claim(s) or upon one or more of a contiguous group of claims for the benefit of all, wholly or partly outside of a contiguous group of claims for the benefit of all, not including the location work.

7. That the following persons were employed to perform the work and improvements described herein: JERRY Buchanan & Sons, John C. Buchanan

8. That the work and improvements performed were: Mine Road, Process & Mine Ore, Make concentrate, melt dore. Repair Collapsing Tunnel.

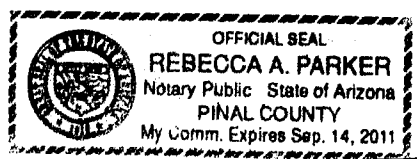
9. Dated: 8/29/2011 Signature: John C. Buchanan

SUBSCRIBED AND SWORN TO before me, a Notary Public, this 29 day of August 20 11

By: John Clark Buchanan

Notary Public Rebecca A Parker

My Commission Expires 9/14/2011



No. of Claims: 2 x \$10 = 2000
 Check No.: 6358 Init. JC
 Receipt No.: 2419526
 For BLM Use Only

Bureau of Land Management
 Arizona State Office
www.az.blm.gov

RECEIVED
 2011 AUG 30 A 10:01
 PHOENIX, ARIZONA
 BLM
 Date
 Stamp

7					
8					
9					
10					

6. That between the dates starting at 12 o'clock noon on September 1, 20 10 and ending at 12 o'clock noon on September 1, 20 11 at least \$ 300 dollars worth of work and improvements were done and performed upon said claim(s) or upon one or more of a contiguous group of claims for the benefit of all, wholly or partly outside of a contiguous group of claims for the benefit of all, not including the location work.

7. That the following persons were employed to perform the work and improvements described herein: Road repair process + samples by John C. Buchanan & Jeremy Bucher

8. That the work and improvements performed were: Road repair, process + test samples

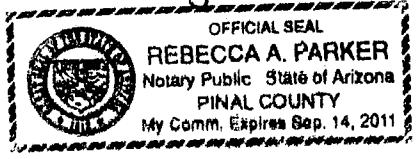
9. Dated: 8/29/2011 Signature: John C. Bucher

SUBSCRIBED AND SWORN TO before me, a Notary Public, this 29 day of August 20 11

By: John Clark Buchanan

Notary Public Rebecca A Parker

My Commission Expires 9/14/2011



Bureau of Land Management
 Arizona State Office
www.az.blm.gov

No. of Claims: 1 x \$10 = 1000
 Check No.: 6358 Init. SC
 Receipt No.: 2419526
 For BLM Use Only

United States Department of the Interior
Bureau of Land Management
 LANDS/RECREATION & PLANNING
 ONE N CENTRAL AVE
 PHOENIX, AZ 85004 -2203
 Phone: 602-417-9200

Receipt

No: 2419526

Transaction #: 2494948	
Date of Transaction: 08/30/2011	
CUSTOMER:	
JOHN C BUCHANAN PO BOX 842 ORACLE,AZ 85623-0842 US	

LINE #	QTY	DESCRIPTION	REMARKS	UNIT PRICE	TOTAL
1	1.00	LOCATABLE MINERALS / MINING CLAIMS-NOT NEW-UNADJUD,ONE AUTH NO. ONLY / MINING CLAIM MONEY RECEIVED CASES: AMC264415/\$200.00	POL & WAIVER (20)	- n/a -	200.00
TOTAL:					\$200.00

PAYMENT INFORMATION			
1	AMOUNT:	200.00	POSTMARKED: N/A
	TYPE:	CHECK	RECEIVED: 08/30/2011
	CHECK NO:	6358	
	NAME:	BUCHANAN, JOHN C PO BOX 842 ORACLE AZ 85623-0842 US	

REMARKS

This receipt was generated by the automated BLM Collections and Billing System and is a paper representation of a portion of the official electronic record contained therein.

UNITED STATES DEPARTMENT OF THE INTERIOR
BUREAU OF LAND MANAGEMENT

Amc 327157
AMC 364632

AMC 207715
AMC 45210
AMC 116092
AMC 327469
AMC 108199
AMC 189264
FORM APPROVED
OMB NO. 1004-0114
Expires: February 28, 2010

433

MAINTENANCE FEE WAIVER CERTIFICATION 2011 Hold

SEE INSTRUCTIONS ON REVERSE

2010

2011

1. This small miner waiver is filed for the assessment year beginning at noon on September 1, ~~2009~~ and ending at noon on September 1, ~~2010~~
2. The undersigned and all related parties own ten or fewer mining claims, mill, or tunnel sites located and maintained on Federal lands in the United States of America on September 1, ~~2010~~ 2010
3. The undersigned have performed the assessment work **required by law** for each mining claim listed **prior to filing this waiver** and understand that by filing this form; an affidavit of assessment work **must** be recorded by the December 30th following the filing of this waiver.
4. The undersigned understand that if the assessment work obligation has not yet come due under 30 U.S.C. 28 (for those claims in their first assessment year only); a notice of intent to hold reciting this condition **must** be recorded by the December 30th following the filing of this waiver.
5. The undersigned understand that mill and tunnel sites may also be listed upon this waiver and be waived from payment of the maintenance fee; and that a notice of intent to hold for these sites is required to be recorded by the December 30th immediately following the filing of this waiver.
6. The undersigned understand and acknowledge that pursuant to 43 U.S.C. 1212 and 18 U.S.C. 1001; the filing or recording of a false, fictitious, or fraudulent document with the Bureau of Land Management may result in a fine of up to \$250,000, a prison term not to exceed five years, or both.
7. The mining claims, mill or tunnel sites for which this waiver from payment of the maintenance fees is requested are:

CLAIM OR SITE NAME	BLM RECORDATION SERIAL NUMBER
1. Mountain Goat Lode	✓ AMC 45210 Jony
2. Gold Mine #1 Lode	" 45211 Jony
3. Buck Mountain Mines #1 Lode	" 116092 J.C
4. BUCK Mountain Mines #2 Lode	" 116093 J.C
5. BUCK Mountain Mines Placer #1	" 264428 J.C
6. BUCK Mountain Mines Placer #2	" 327469 J.C.
7. The Theresa & Sarah B Lode	" 189264 J.C
8. Desperation #1 Lode	" 108199 J.C
9. Jonathan Starship Mines #1 Lode	" 327157 J.C
10. Jonathan Starship Mines #2 Lode	" 327158 J.C

The owner(s) (claimants) of the above mining claims and sites are:

primary
20A

John C. Buchanan ✓
(Owner's Name - Please Print)
P.O. Box 842
(Street or P.O. Box)
Oracle AZ 85623
(City) (State) (Zip Code)

John C. Buchanan II
(Owner's Signature)

Theresa K. Buchanan ✓
(Owner's Name - Please Print)
P.O. Box 842
(Street or P.O. Box)
Oracle AZ 85623
(City) (State) (Zip Code)

Theresa K. Buchanan
(Owner's Signature)

Joe Buchanan ✓
(Owner's Name - Please Print)
P.O. Box 691
(Street or P.O. Box)
Winkelman AZ 85292
(City) (State) (Zip Code)

Joe Buchanan
(Owner's Signature)

9/14/2010 to 10/5C
ENTERED INTO COMPUTER

(Continued on page 2)
BTM (Buchanan Trucking Mining)
P.O. Box 842, Oracle, Arizona 85623

John C. Buchanan II
owner
BTM Buchanan Trucking Mining

Julia Kay Buchanan
P.O. Box 842 . Oracle, Az. 85623.

Julio Buchanan

SARAH A. Buchanan
(Owner's Name - Please Print)

Sarah Buchanan
(Owner's Signature)

P.O. Box 5221
(Street or P.O. Box)

Oracle AZ. 85623
(City) (State) (Zip Code)

Jonathan Buchanan
(Owner's Name - Please Print)

Jonathan Buch
(Owner's Signature)

P.O. Box 5221
(Street or P.O. Box)

Oracle AZ 85623
(City) (State) (Zip Code)

JEFFY Buchanan
(Owner's Name - Please Print)

Jeffery E Buch
(Owner's Signature)

P.O. Box 328
(Street or P.O. Box)

Kearney AZ 85237
(City) (State) (Zip Code)

John J. Buchanan
(Owner's Name - Please Print)

John J. Buchanan
(Owner's Signature)

P.O. Box 5221
(Street or P.O. Box)

Oracle AZ 85623
(City) (State) (Zip Code)

INSTRUCTIONS

1. This certification is made under the provisions of § 1744 of Title 43 and § 28-28k of Title 30 of the United States Code; and the regulations thereunder (43 CFR Part 3830).
2. The claimant(s) **must** fill in the dates in paragraph 1 for the beginning and ending of the assessment year for which this waiver is sought.
3. The claimant(s) **must** fill in the date in paragraph 2 for the beginning of the assessment year for which this waiver is sought.
4. All claim and site names and Bureau of Land Management (BLM) serial numbers **must** be listed for the mining claims, mill sites, and tunnel sites for which the waiver is sought.
5. All owners of the mining claims, mill sites, and tunnel sites and their addresses **must** be given.
6. This waiver form **must** be signed by all the claimants or their designated agent, in original form. If an agent is designated, a notarized designation of agent, signed by all of the claimants with proper address given, **must** be submitted with this waiver.

7. This form **must** be filed no later than September 1st for the upcoming assessment year in the BLM State Office where the mining claims or sites are recorded, or the waiver cannot be granted by the BLM. (Example: to obtain a waiver for the assessment year 2000, which begins at noon on September 1, 1999, you **must** qualify for and file for a waiver no later than September 1, 1999, in the proper BLM State Office).
8. For all mining claims which require assessment work, you **must** record an affidavit of labor on or before the December 30th immediately following the filing of this waiver. For all other mining claims or sites waived, you **must** record a notice of intent to hold on or before the December 30th immediately following the filing of this waiver.
9. Mill and tunnel sites may also be listed upon this waiver and be waived from payment of the maintenance fee. A notice of intent to hold for these sites is required to be filed by the December 30th following the filing of this waiver.

NOTICE/BURDEN HOURS STATEMENT

The Privacy Act of 1974, as amended, and the regulation in 43 CFR 2.48(d) provide that you be furnished the following information in connection with the information required by this certification of waiver from rental fees.

AUTHORITY: 30 U.S.C. 28-28k; 43 U.S.C. 1201, 1457, 1740, and 1744; and 43 CFR 3830.

PRINCIPLE PURPOSE: This information is to be used to verify that the owner(s) (claimants) of a mining claim has complied with 30 U.S.C. 28f and is entitled to perform assessment work in lieu of paying the maintenance fee for the mining claims listed on this form.

ROUTINE USE: (1) Adjudication of the claimant(s) certification of waiver from paying the maintenance fee otherwise required by 30 U.S.C. 28f. (2) Disclosure may be made to appropriate Federal agencies when location is made within the agency's geographic area of responsibility. (3) Information from the record and/or the record will be transferred to the appropriate Federal, State, or local agency, or a member of the public in response to a specific request for pertinent information. (4) Information may also be provided to the Department of Justice or in a proceeding before a court or adjudicative body; or to Federal, State, local or foreign agencies when needed for enforcement of civil or criminal codes or applicable regulations concerning title rights upon the public land.

EFFECT OF NOT PROVIDING INFORMATION: Disclosure of this information is required by 30 U.S.C. 28f and 43 CFR Part 3830 for those qualified claimants wishing to take the small miner waiver allowed. Failure to supply the information required in this form to support the claimants certification of waiver from payment of the otherwise required maintenance fees will result in the waiver being disallowed and the mining claims subject to forfeiture by BLM under 30 U.S.C. 28i.

The Paperwork Reduction Act of 1995 requires us to inform you that:

This information is being collected to allow the BLM to determine if you qualify for a waiver from the payment of \$100 per mining claim or site maintenance fee established in 30 U.S.C. 28f and the implementing regulations at 43 CFR 3830. A response to this request is required in accordance with the statute to obtain your benefit.

BLM would like you to know that you do not have to respond to this, or any other, Federal agency-sponsored information collection unless it displays a currently valid OMB control number.

Public reporting burden for this form is estimated to average 20 minutes (.33 hours) per response, including time to review instructions, gathering and maintaining data, and completing and reviewing the form. Direct comments regarding this burden estimate, or any other aspect of this form, to the U.S. Department of the Interior, Bureau of Land Management, (1004-0114) Bureau Information Collection Clearance Office (W0-630), Mail Stop 401 LS, 1849 C St, N.W., Washington, D.C. 20240.

FOR OFFICIAL USE ONLY

RECEIVED
BLM AZ STATE OFFICE

When Recorded Return Document to:

John C. Buchanan
P.O. BOX 5221
Oracle Arizona 85623

Check here is this is a change of address.

Telephone: 307-3014

E-mail address: _____

2011 HOLD

AFFIDAVIT OF PERFORMANCE OF ANNUAL WORK

1. State of Arizona, County of Pinal ss:

2. I (Name) John C. Buchanan


3. Reside at (Address) 730 CEDAR RIDGE
P.O. BOX 5221

City Oracle County Pinal

State Az zip 85623

being duly sworn, depose and say that I am a citizen of the United States, more than eighteen years of age, and that all of the facts set forth in this affidavit, subject to the provisions and penalties of 18 U.S.C. 1001 pertaining to the filing of false, fictitious, or fraudulent statements with the United States, are true and correct according to the best of my knowledge, information and belief.

4. Owner's name and address (If not shown in Items 1-3 above). _____



5. That I am personally acquainted with the mining claim(s). The work and improvements were made by and at the expense of the owner(s) of said claim(s). Said contiguous group of claims, listed on this document, are situated in the

BANNER (optional) Mining District; GILA County, Arizona.

Line No.	AMC NUMBER	CLAIM/SITE NAME	COUNTY RECORDER DATA (If available)	TWP	RNG	SEC
1	45210	Mountain Goat	703 / 462	4S	16E	20
2	45211	Gold Mine #1	703 / 463	4S	16E	20
3						
4						
5						
6						

9/14/2010 TS
ENTERED INTO COMPUTER

RECEIVED
 PIMA STATE OFFICE
 2010 AUG 25 P 1:44
 PHOENIX, ARIZONA
 BLM
 Date
 Stamp

7						
8						
9						
10						

6. That between the dates starting at 12 o'clock noon on September 1, 20 09 and ending at 12 o'clock noon on September 1, 20 10 at least \$ 500 dollars worth of work and improvements were done and performed upon said claim(s) or upon one or more of a contiguous group of claims for the benefit of all, wholly or partly outside of a contiguous group of claims for the benefit of all, not including the location work.

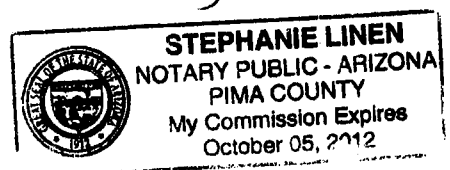
7. That the following persons were employed to perform the work and improvements described herein: Jerry Buchanan, John C. Buchanan

8. That the work and improvements performed were: Mine ore + Sampling, Road Washed out, repaired, Run GPR for copper

9. Dated: Aug 23 2010 Signature: John C. Buchanan

SUBSCRIBED AND SWORN TO before me, a Notary Public, this 23 day of Aug 20 10

By: John C. Buchanan
 Notary Public Stephanie Linen
 My Commission Expires Oct 5, 2012



Bureau of Land Management
 Arizona State Office
www.az.blm.gov

No. of Claims: 2 x \$10 = 20
 Check No.: 6158 Init. SC
 Receipt No.: 2200331
 For BLM Use Only

When Recorded Return Document to:

John C. Buchanan
P.O. BOX 5221
Oracle, Arizona 85623

Check here is this is a change of address.

Telephone: 520-307-3014

E-mail address: _____

2011 HOLD

AFFIDAVIT OF PERFORMANCE OF ANNUAL WORK

1. State of Arizona, County of PINAL ss:

2. I (Name) J. Buchanan

3. Reside at (Address) P.O. BOX 5221

City Oracle County PINAL

State AZ Zip 85623 being duly sworn, depose and say that I am a citizen of the United States, more than eighteen years of age, and that all of the facts set forth in this affidavit, subject to the provisions and penalties of 18 U.S.C. 1001 pertaining to the filing of false, fictitious, or fraudulent statements with the United States, are true and correct according to the best of my knowledge, information and belief.

4. Owner's name and address (if not shown in Items 1-3 above). _____

5. That I am personally acquainted with the mining claim(s). The work and improvements were made by and at the expense of the owner(s) of said claim(s). Said contiguous group of claims, listed on this document, are situated in the

SADDLE MOUNTAIN (optional) Mining District; PINAL County, Arizona.

RECEIVED
BLM AZ STATE OFFICE
2010 AUG 25 P 1:43
PHOENIX, ARIZONA
BLM
Date
Stamp

Line No.	AMC NUMBER	CLAIM/SITE NAME	COUNTY RECORDER DATA (if available)	TWP	RNG	SEC
1	116092	Buck Mt. Mines #1	1646 / 959-510 / 952	T55	16E	5
2	116093	Buck Mt. Mines #2	1646 / 964-966	T55	16E	5
3	264 428	Buck Mt. Mines Placer #1	1646 / 956-957	T55	16E	5, 48, 9
4	327 469	Buck Mt. Mines Placer #2	1416 / 681-682	T55	16E	4, 9
5						
6						

Form: MCF108
Revised Jan. 2006
Page 1 of 2

9/14/2010 TS
ENTERED INTO COMPUTER

RECEIVED
 BLM AZ STATE OFFICE
 PHOENIX, ARIZONA
 2010 AUG 25 P 1:44
 BLM
 Date
 Stamp

7					
8					
9					
10					

6. That between the dates starting at 12 o'clock noon on September 1, 2009 and ending at 12 o'clock noon on September 1, 2010 at least \$ 1,700 dollars worth of work and improvements were done and performed upon said claim(s) or upon one or more of a contiguous group of claims for the benefit of all, wholly or partly outside of a contiguous group of claims for the benefit of all, not including the location work.


7. That the following persons were employed to perform the work and improvements described herein:
John C. Buchanan, Glen ELLIS, JERRY Buchanan

8. That the work and improvements performed were: Rebuild Roads, Cut Samples Mine Ore and sample Work on Security. Theft + Vandalism to operation in excess of \$75,000.00!

9. Dated: Aug 23, 2010 Signature: John C. Buchanan

SUBSCRIBED AND SWORN TO before me, a Notary Public, this 23 day of Aug 2010

By: John C Buchanan
 Notary Public Stephanie Linen
 My Commission Expires Oct 5, 2012


STEPHANIE LINEN
 NOTARY PUBLIC - ARIZONA
 PIMA COUNTY
 My Commission Expires
 October 05, 2012

No. of Claims: 4 x \$10 = 40
 Check No.: 6158 Init. SC
 Receipt No.: 2200331
 For BLM Use Only

Bureau of Land Management
 Arizona State Office
www.az.blm.gov

When Recorded Return Document to:

John C. Buchanan II
P.O. Box 842
Oracle, Arizona 85623

Check here is this is a change of address.

Telephone: 307-3014

E-mail address: _____

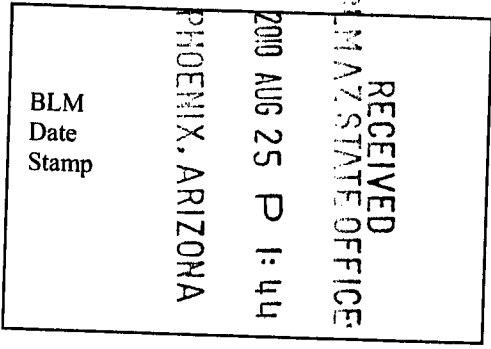
2011 HOLD

AFFIDAVIT OF PERFORMANCE OF ANNUAL WORK

1. State of Arizona, County of PINAL ss:

2. I (Name) John C. Buchanan II

3. Reside at (Address) P.O. Box 842



City Oracle County PINAL

State AZ Zip 85623

being duly sworn, depose and say that I am a citizen of the United States, more than eighteen years of age, and that all of the facts set forth in this affidavit, subject to the provisions and penalties of 18 U.S.C. 1001 pertaining to the filing of false, fictitious, or fraudulent statements with the United States, are true and correct according to the best of my knowledge, information and belief.

4. Owner's name and address (If not shown in Items 1-3 above). _____

5. That I am personally acquainted with the mining claim(s). The work and improvements were made by and at the expense of the owner(s) of said claim(s). Said contiguous group of claims, listed on this document, are situated in the

POTT'S CANYON (optional) Mining District; PINAL County, Arizona.

Line No.	AMC NUMBER	CLAIM/SITE NAME	COUNTY RECORDER DATA (If available)	TWP	RNG	SEC
1	189264	The Threat Fork B	1145/667-668	T1N	12E	15
2						
3						
4						
5						
6						

9/14/2010 75
ENTERED INTO COMPUTER

RECEIVED
BLM AZ STATE OFFICE
2010 AUG 25 P 1:44
PHOENIX, ARIZONA

BLM
Date
Stamp

7						
8						
9						
10						

6. That between the dates starting at 12 o'clock noon on September 1, 20 09 and ending at 12 o'clock noon on September 1, 20 10 at least \$ 400 dollars worth of work and improvements were done and performed upon said claim(s) or upon one or more of a contiguous group of claims for the benefit of all, wholly or partly outside of a contiguous group of claims for the benefit of all, not including the location work.


7. That the following persons were employed to perform the work and improvements described herein: _____
John Buchanan, Terry Buchanan

8. That the work and improvements performed were: GPR, sample copper
ore, Road Repair

9. Dated: Aug. 23, 2010 Signature: John C. Buchanan

SUBSCRIBED AND SWORN TO before me, a Notary Public, this 23 day of Aug 20 10

By: John C. Buchanan
 Notary Public Stephanie Linen
 My Commission Expires Oct 5 2012



Bureau of Land Management
 Arizona State Office
www.az.blm.gov

No. of Claims: 1 x \$10 = 10
 Check No.: 6158 Init. SC
 Receipt No.: 2200331
For BLM Use Only

When Recorded Return Document to:

John C. Buchanan
P.O. Box 5221
Oracle, Arizona 85623

Check here is this is a change of address.

Telephone: 307-3014

E-mail address: _____

2011 HOLD

AFFIDAVIT OF PERFORMANCE OF ANNUAL WORK

1. State of Arizona, County of Pinal ss:

2. I (Name) John C. Buchanan

3. Reside at (Address) 730 CEDAR Ridge

City Oracle County Pinal

State AZ zip 85623 being duly sworn, depose and say that I am a citizen of the United States, more than eighteen years of age, and that all of the facts set forth in this affidavit, subject to the provisions and penalties of 18 U.S.C. 1001 pertaining to the filing of false, fictitious, or fraudulent statements with the United States, are true and correct according to the best of my knowledge, information and belief.

4. Owner's name and address (If not shown in Items 1-3 above), _____

5. That I am personally acquainted with the mining claim(s). The work and improvements were made by and at the expense of the owner(s) of said claim(s). Said contiguous group of claims, listed on this document, are situated in the

ORO Blanco (optional) Mining District; SANTA CRUZ County, Arizona.

Line No.	AMC NUMBER	CLAIM/SITE NAME	COUNTY RECORDER DATA (If available)	TWP	RNG	SEC
1	108199	Desperation #1 Late	283 135-137	23S	11E	20
2						
3						
4						
5						
6						

RECEIVED
PINAL STATE OFFICE
2010 AUG 25 P 1:44
PHOENIX, ARIZONA
BLM
Date
Stamp

9/14/2010 TS
ENTERED INTO COMPUTER

RECEIVED
 BLM AZ STATE OFFICE
 PHOENIX, ARIZONA
 2010 AUG 25 P 1:44
 BLM
 Date
 Stamp

7						
8						
9						
10						

6. That between the dates starting at 12 o'clock noon on September 1, 2009 and ending at 12 o'clock noon on September 1, 2010 at least \$ 200 dollars worth of work and improvements were done and performed upon said claim(s) or upon one or more of a contiguous group of claims for the benefit of all, wholly or partly outside of a contiguous group of claims for the benefit of all, not including the location work.

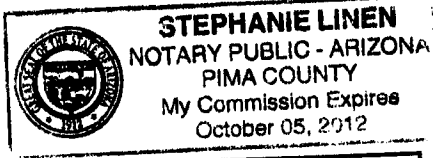
7. That the following persons were employed to perform the work and improvements described herein: STEVE Ford, John Buchanan

8. That the work and improvements performed were: Samples cut, Mine ore From Tunnel, road repair

9. Dated: Aug 23 2010 Signature: John C. Buchanan

SUBSCRIBED AND SWORN TO before me, a Notary Public, this 23 day of Aug 20 10

By: John C Buchanan
 Notary Public Stephanie Linen
 My Commission Expires Oct 5 2012



Bureau of Land Management
 Arizona State Office
www.az.blm.gov

No. of Claims: 1 x \$10 = 10
 Check No.: 6158 Init. SC
 Receipt No.: 2200331
 For BLM Use Only

When Recorded Return Document to:

John C. Buchanan
730 CEDAR Ridge Dr.
Oracle, Arizona 85623

Check here is this is a change of address.

Telephone: 307-3014

E-mail address: _____

2011 HOLD

AFFIDAVIT OF PERFORMANCE OF ANNUAL WORK

1. State of Arizona, County of Pinal ss:

2. I (Name) John C Buchanan

3. Reside at (Address) P.O. Box 5221

RECEIVED
BLM AZ STATE OFFICE
2010 AUG 25 P 1:44
PHOENIX, ARIZONA
BLM
Date
Stamp

City Oracle County Pinal

State AZ zip 85623 being duly sworn, depose and say that I am a citizen of the United States, more than eighteen years of age, and that all of the facts set forth in this affidavit, subject to the provisions and penalties of 18 U.S.C. 1001 pertaining to the filing of false, fictitious, or fraudulent statements with the United States, are true and correct according to the best of my knowledge, information and belief.

4. Owner's name and address (If not shown in Items 1-3 above). _____

5. That I am personally acquainted with the mining claim(s). The work and improvements were made by and at the expense of the owner(s) of said claim(s). Said contiguous group of claims, listed on this document, are situated in the

ATASCOSA (optional) Mining District; SANTA CRUZ County, Arizona.

Line No.	AMC NUMBER	CLAIM/SITE NAME	COUNTY RECORDER DATA (If available)	TWP	RNG	SEC
1	327157	Jonathan Stavskip Mines #1	618 107-108	23 S	12E	22
2	327158	Jonathan Stavskip Mines #2	618 105-106	23 S	12E	22 SE 1/4 sec.
3						
4						
5						
6						

9/14/2010 TS
ENTERED INTO COMPUTER

RECEIVED
 BLM AZ STATE OFFICE
 PHOENIX, ARIZONA
 2010 AUG 25 P 1:44
 BLM
 Date
 Stamp

7						
8						
9						
10						

6. That between the dates starting at 12 o'clock noon on September 1, 2009 and ending at 12 o'clock noon on September 1, 2010 at least \$ 400 dollars worth of work and improvements were done and performed upon said claim(s) or upon one or more of a contiguous group of claims for the benefit of all, wholly or partly outside of a contiguous group of claims for the benefit of all, not including the location work.

7. That the following persons were employed to perform the work and improvements described herein: JERRY E. Buchanan, John Buchanan

8. That the work and improvements performed were: Ran Ground Probing Radar, Road Repair cut 2 Sample bags of Mineralized ORE

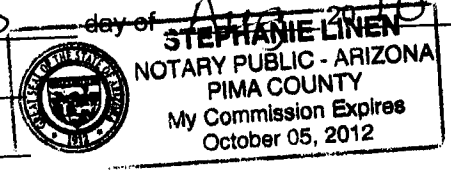
9. Dated: Aug. 23 2010 Signature: John C. Buchanan II

SUBSCRIBED AND SWORN TO before me, a Notary Public, this 23 day of Aug 2010

By: John C. Buchanan

Notary Public Stephanie Linen

My Commission Expires Oct 5 2012



Bureau of Land Management
 Arizona State Office
www.az.blm.gov

No. of Claims: 2 x \$10 = 20
 Check No.: 6158 Init. SC
 Receipt No.: 2200331
 For BLM Use Only

United States Department of the Interior
Bureau of Land Management
 LANDS/RECREATION & PLANNING
 ONE N CENTRAL AVE
 PHOENIX, AZ 85004 -2203
 Phone:

Receipt

No: 2200331

Transaction #: 2270261	
Date of Transaction: 08/25/2010	
CUSTOMER:	JOHN C BUCHANAN PO BOX 842 ORACLE, AZ 85623-0842 US

LINE #	QTY	DESCRIPTION	REMARKS	UNIT PRICE	TOTAL
1	1.00	LOCATABLE MINERALS / MINING CLAIMS-NOT NEW-UNADJUD, ONE AUTH NO. ONLY / MINING CLAIM MONEY RECEIVED CASES: AMC45210/\$200.00	WAIVER & POL (20)	- n/a -	200.00
TOTAL:					\$200.00

PAYMENT INFORMATION			
1	AMOUNT:	200.00	POSTMARKED: N/A
	TYPE:	CHECK	RECEIVED: 08/25/2010
	CHECK NO:	6158	
	NAME:	BUCHANAN, JOHN C PO BOX 842 ORACLE AZ 85623-0842 US	

REMARKS

This receipt was generated by the automated BLM Collections and Billing System and is a paper representation of a portion of the official electronic record contained therein.

IRREVOCABLE POWER OF ATTORNEY

As executor of Estate of John J. Buchanan, I, Jane Pedregon maiden name Jane M. Buchanan do grant John C. Buchanan irrevocable signing authority and power of attorney for any and all mining claims that he was involved with.

John J. Buchanan, PO Box 842, Oracle, Az. 85623.

Power of attorney from John J. Buchanan to his son John C. Buchanan Et. All.

Former Residence: John J. Buchanan; Lot 818 Indian Hills Trailer Park, Winkleman, AZ. 85292

Jane Pedregon
3928 Caminito Patricia
San Diego, California 92111
1-858-502-9855

Drivers License # DS349969

Signed Jane M. Pedregon Dated 12-3-07

Notary [Signature] Dated 12-3-07

My Commission Expires July 26, 2008

Seal

See attached for Notary

RECEIVED
PLM STORE OFFICE
2010 OCT 21 P 2:41
PHOENIX, ARIZONA

CALIFORNIA ALL-PURPOSE ACKNOWLEDGMENT

State of California


County of San Diego } ss.

On Dec 3rd 2007 before me,

Juny Kounnavong
Name and Title of Officer (e.g., "Jane Doe, Notary Public")

personally appeared Jane M. Pedregon

Name(s) of Signer(s)



- personally known to me
- proved to me on the basis of satisfactory evidence

to be the person(s) whose name(s) is/are subscribed to the within instrument and acknowledged to me that he/she/they executed the same in his/her/their authorized capacity(ies), and that by his/her/their signature(s) on the instrument the person(s), or the entity upon behalf of which the person(s) acted, executed the instrument.

WITNESS my hand and official seal.
[Signature]
Signature of Notary Public

OPTIONAL

Though the information below is not required by law, it may prove valuable to persons relying on the document and could prevent fraudulent removal and reattachment of this form to another document.

Description of Attached Document

Title or Type of Document: Irrevocable Power of Attorney

Document Date: 12-3-07 Number of Pages: 1


Signer(s) Other Than Named Above: n/a

Capacity(ies) Claimed by Signer

Signer's Name: n/a

- Individual
- Corporate Officer - Title(s): _____
- Partner - Limited General
- Attorney-in-Fact
- Trustee
- Guardian or Conservator
- Other: _____

Signer Is Representing: _____



RECEIVED
MAY 11 1961 OFFICE

2010 OCT 21 P 2:41

PHOENIX, ARIZONA

CERTIFICATION OF VITAL RECORD

VERIFICATION BOX (HOLD BETWEEN THUMB AND FOREFINGER OR BREATHE ON IT COLOR WILL CHANGE TO BLUE AND THEN RETURN)

STATE OF ARIZONA

STATE OF ARIZONA DEPARTMENT OF HEALTH SERVICES - OFFICE OF VITAL RECORDS CERTIFICATE OF DEATH

DEATH NO. D-102 2006 - 028020

ORIGINAL STATE COPY

Form containing fields for: NAME OF DECEASED (JOHN J BUCHANAN), SEX (MALE), DATE OF DEATH (AUGUST 3 2006), RACE (WHITE), PLACE OF BIRTH (PIMA COUNTY TUCSON), USUAL RESIDENCE (ARIZONA GILA WINKELMAN), MANNER OF DEATH (SUICIDE), and SIGNATURE (Gregory J Porter).

DATE ISSUED: 8/28/2006

This is a true certification of the facts on file with the OFFICE OF VITAL RECORDS, ARIZONA DEPARTMENT OF HEALTH SERVICES, PHOENIX, ARIZONA issued under the authority of A.R.S. 36-441, and by direction of:

Signature of Patricia Adams, ASSISTANT STATE REGISTRAR

This copy not valid unless prepared on a form displaying the State Seal and impressed with the raised seal of the issuing agency.

ANY ALTERATION OR FRAUDULENT USES VOID THIS DOCUMENT

128541432



RECEIVED
ELM STREET OFFICE
200 OCT 21 P 2:41
PHOENIX, ARIZONA

BUCK MOUNTAIN MINES
BUCHANAN TRUCKING & MINING
PRESIDENT, JOHN C. BUCHANAN
PO BOX 5221
ORACLE, ARIZONA 85623
CELL: 520-241-5715
CELL: 520-307-3014

OCTOBER 20, 2010

UNITED STATES DEPARTMENT OF THE INTERIOR
BUREAU OF LAND MANAGEMENT
ARIZONA STATE OFFICE
ONE N. CENTRAL SUITE 800
PHOENIX, AZ. 85004-4427
AZ.9310-T'S
TONY SMITH LLE
602-417-9355

LIST OF CLAIMANTS AND NICK NAMES OR ABBREVIATIONS OF NAMES OR ENTITIES.

JERRY BUCHANAN----- SAME
(MY BROTHER, VICE PRESIDENT)
JOE BUCHANAN-----SAME
(MY BROTHER, VICE PRESIDENT)
SARAH BUCHANAN-(LIENER)-----SAME
(MY DAUGHTER)
THERESA BUCHANAN-----SAME
JULIA BUCHANAN-----SAME
(MY DAUGHTER)
JOHN J. BUCHANAN-----SAME
(OUR DECEASED FATHER)


JONATHAN BUCHANAN----- J. BUCHANAN, SOMETIMES REFERRED TO AS JOHN
BUCHANAN HOLDS OR IS PARTNER ON ACTIVE BLM AMC NUMBERS: 264428, 327469,
394632, 394633, 394634, 394635, 394636, 394637. 8 TOTAL ACTIVE CASES.
ADDRESSES USED: PO BOX 328, KEARNEY, ARIZONA 85237 OR PO BOX 5221, ORACLE,
ARIZONA 85623 (FUTURE FILINGS WILL BE ONLY THIS LATER ADDRESS TO END
CONFUSION). JONATHAN IS VICE PRESIDENT OF BUCK MOUNTAIN MINES. (MY SON).

JOHN C. BUCHANAN----- JOHN C. BUCHANAN II, B.T.M. (owns), ABBREVIATION FOR
BUCHANAN TRUCKING & MINING, PRESIDENT OF BUCK MOUNTAIN MINES, HOLDS
ALL IPOA'S. INVOLVED WITH 10 ACTIVE CASES AS APPEARS ON BLM AMC LIST.

LEAD NAMES LISTED WILL BE THE ONLY NAMES USED IN FUTURE FILINGS OF EACH
CLAIMANT.

ENCLOSED: IPOA ISSUED AND NOTARIZED FROM EXECUTOR OF ESTATE OF JOHN J.
BUCHANAN, JANE PEDREGON, MY SISTER.

SINCERELY,



JOHN C. BUCHANAN, PRESIDENT OF BUCK MOUNTAIN MINES

RECEIVED
OLM STATE OFFICE

200 OCT 21 P 2:41

PA. EXH. 111.01A

UNITED STATES DEPARTMENT OF THE INTERIOR
BUREAU OF LAND MANAGEMENT

AMC 264415
AMC 364632

432

MAINTENANCE FEE WAIVER CERTIFICATION

2011 Hold

FORM APPROVED
OMB NO. 1004-0114
Expires: February 28, 2010

SEE INSTRUCTIONS ON REVERSE

2010

2011 TS

1. This small miner waiver is filed for the assessment year beginning at noon on September 1, ~~2007~~ and ending at noon on September 1, ~~2010~~.
2. The undersigned and all related parties owned ten or fewer mining claims, mill, or tunnel sites located and maintained on Federal lands in the United States of America on September 1, ~~2010~~.
3. The undersigned have performed the assessment work **required by law** for each mining claim listed **prior to filing this waiver** and understand that by filing this form; an affidavit of assessment work **must** be recorded by the December 30th following the filing of this waiver.
4. The undersigned understand that if the assessment work obligation has not yet come due under 30 U.S.C. 28 (for those claims in their first assessment year only); a notice of intent to hold reciting this condition **must** be recorded by the December 30th following the filing of this waiver.
5. The undersigned understand that mill and tunnel sites may also be listed upon this waiver and be waived from payment of the maintenance fee; and that a notice of intent to hold for these sites is required to be recorded by the December 30th immediately following the filing of this waiver.
6. The undersigned understand and acknowledge that pursuant to 43 U.S.C. 1212 and 18 U.S.C. 1001; the filing or recording of a false, fictitious, or fraudulent document with the Bureau of Land Management may result in a fine of up to \$250,000, a prison term not to exceed five years, or both.
7. The mining claims, mill or tunnel sites for which this waiver from payment of the maintenance fees is requested are:

CLAIM OR SITE NAME	BLM RECORDATION SERIAL NUMBER
1. Buck Mt. Mines Tunnel site #3	AMC 264415 ✓
2. Buck Mt. Mines Tunnel site #4	AMC 264416 ✓ Jerry
3. Buck Mt. Mines Tunnel site #6	AMC 264418 ✓
4. Buck Mt. Mines Tunnel site #10	AMC 264 422 ✓
5. Buck Mt. Mines Tunnel site #5	AMC 394,632 - ✓ John Buchanan
6. Buck Mt. Mines Tunnel site #7	AMC 394 633 - ✓ " "
7. Buck Mt. Mines Tunnel site #8	AMC 394 634 ✓ " "
8. BUCK Mt. Mines Tunnel site #9	AMC 394 635 ✓ " "
9. BUCK Mt. Mines Tunnel site #13	AMC 394 636 ✓ " "
10. BUCK Mt. Mines Tunnel site #14	AMC 394 637 ✓ John Buchanan

The owner(s) (claimants) of the above mining claims and sites are:

J. Buchanan ✓
 (Owner's Name - Please Print)
 P.O. Box 328
 (Street or P.O. Box)
 Kearney (City) AZ 85237 (State) (Zip Code)

J. Buchanan
 (Owner's Signature)

 (Owner's Name - Please Print)

 (Street or P.O. Box)
 _____ (City) _____ (State) _____ (Zip Code)

(Owner's Signature)

 (Owner's Name - Please Print)

 (Street or P.O. Box)
 _____ (City) _____ (State) _____ (Zip Code)

(Owner's Signature)

9/14/2010 TS

ENTERED INTO COMPUTER

10/50

(Owner's Name - Please Print)	(Owner's Signature)
(Street or P.O. Box)	(City) (State) (Zip Code)
(Owner's Name - Please Print)	(Owner's Signature)
(Street or P.O. Box)	(City) (State) (Zip Code)
(Owner's Name - Please Print)	(Owner's Signature)
(Street or P.O. Box)	(City) (State) (Zip Code)
(Owner's Name - Please Print)	(Owner's Signature)
(Street or P.O. Box)	(City) (State) (Zip Code)

INSTRUCTIONS

1. This certification is made under the provisions of § 1744 of Title 43 and § 28-28k of Title 30 of the United States Code; and the regulations thereunder (43 CFR Part 3830).
2. The claimant(s) **must** fill in the dates in paragraph 1 for the beginning and ending of the assessment year for which this waiver is sought.
3. The claimant(s) **must** fill in the date in paragraph 2 for the beginning of the assessment year for which this waiver is sought.
4. All claim and site names and Bureau of Land Management (BLM) serial numbers **must** be listed for the mining claims, mill sites, and tunnel sites for which the waiver is sought.
5. All owners of the mining claims, mill sites, and tunnel sites and their addresses **must** be given.
6. This waiver form **must** be signed by all the claimants or their designated agent, in original form. If an agent is designated, a notarized designation of agent, signed by all of the claimants with proper address given, **must** be submitted with this waiver.
7. This form **must** be filed no later than September 1st for the upcoming assessment year in the BLM State Office where the mining claims or sites are recorded, or the waiver cannot be granted by the BLM. (Example: to obtain a waiver for the assessment year 2000, which begins at noon on September 1, 1999, you **must** qualify for and file for a waiver no later than September 1, 1999, in the proper BLM State Office).
8. For all mining claims which require assessment work, you **must** record an affidavit of labor on or before the December 30th immediately following the filing of this waiver. For all other mining claims or sites waived, you **must** record a notice of intent to hold on or before the December 30th immediately following the filing of this waiver.
9. Mill and tunnel sites may also be listed upon this waiver and be waived from payment of the maintenance fee. A notice of intent to hold for these sites is required to be filed by the December 30th following the filing of this waiver.

NOTICE/BURDEN HOURS STATEMENT

The Privacy Act of 1974, *as amended*, and the regulation in 43 CFR 2.48(d) provide that you be furnished the following information in connection with the information required by this certification of waiver from rental fees.

AUTHORITY: 30 U.S.C. 28-28k; 43 U.S.C. 1201, 1457, 1740, and 1744; and 43 CFR 3830.

PRINCIPLE PURPOSE: This information is to be used to verify that the owner(s) (claimants) of a mining claim has complied with 30 U.S.C. 28f and is entitled to perform assessment work in lieu of paying the maintenance fee for the mining claims listed on this form.

ROUTINE USE: (1) Adjudication of the claimant(s) certification of waiver from paying the maintenance fee otherwise required by 30 U.S.C. 28f. (2) Disclosure may be made to appropriate Federal agencies when location is made within the agency's geographic area of responsibility. (3) Information from the record and/or the record will be transferred to the appropriate Federal, State, or local agency, or a member of the public in response to a specific request for pertinent information. (4) Information may also be provided to the Department of Justice or in a proceeding before a court or adjudicative body; or to Federal, State, local or foreign agencies when needed for enforcement of civil or criminal codes or applicable regulations concerning title rights upon the public land.

EFFECT OF NOT PROVIDING INFORMATION: Disclosure of this information is required by 30 U.S.C. 28f and 43 CFR Part 3830 for those qualified claimants wishing to take the small miner waiver allowed. Failure to supply the information required in this form to support the claimants certification of waiver from payment of the otherwise required maintenance fees will result in the waiver being disallowed and the mining claims subject to forfeiture by BLM under 30 U.S.C. 28i.

The Paperwork Reduction Act of 1995 requires us to inform you that:

This information is being collected to allow the BLM to determine if you qualify for a waiver from the payment of \$100 per mining claim or site maintenance fee established in 30 U.S.C. 28f and the implementing regulations at 43 CFR 3830. A response to this request is required in accordance with the statute to obtain your benefit.

BLM would like you to know that you do not have to respond to this, or any other, Federal agency-sponsored information collection unless it displays a currently valid OMB control number.

Public reporting burden for this form is estimated to average 20 minutes (.33 hours) per response, including time to review instructions, gathering and maintaining data, and completing and reviewing the form. Direct comments regarding this burden estimate, or any other aspect of this form, to the U.S. Department of the Interior, Bureau of Land Management, (1004-0114) Bureau Information Collection Clearance Officer (WO-630), Mail Stop 401 LS, 1849 C St., N.W., Washington, D.C. 20240.

PHOENIX, ARIZONA

FOR OFFICIAL USE ONLY
2010 AUG 25 P 1:44

RECEIVED
BLMAZ STATE OFFICE

When Recorded Return Document to:

John C. Buchanan II
P.O. Box 5221
Oracle, Arizona 85623

Check here is this is a change of address.

Telephone: 520-307-3014

E-mail address: _____

2011 HOLD

AFFIDAVIT OF PERFORMANCE OF ANNUAL WORK

1. State of Arizona, County of PINAL ss:

2. I (Name) J. Buchanan

3. Reside at (Address) P.O. Box 328

City Kearney County PINAL

RECEIVED
BLM AZ STATE OFFICE
2010 AUG 25 P 1:44
PHOENIX, ARIZONA
BLM
Date
Stamp

State AZ Zip 85623 being duly sworn, depose and say that I am a citizen of the United States, more than eighteen years of age, and that all of the facts set forth in this affidavit, subject to the provisions and penalties of 18 U.S.C. 1001 pertaining to the filing of false, fictitious, or fraudulent statements with the United States, are true and correct according to the best of my knowledge, information and belief.

4. Owner's name and address (If not shown in Items 1-3 above). _____

5. That I am personally acquainted with the mining claim(s). The work and improvements were made by and at the expense of the owner(s) of said claim(s). Said contiguous group of claims, listed on this document, are situated in the

Saddle Mountain (optional) Mining District; PINAL County, Arizona.

Line No.	AMC NUMBER	CLAIM/SITE NAME	COUNTY RECORDER DATA (If available)	TWP	RNG	SEC
1	264415	Buck Mt. Mines T.S.#3	1416 / 683-684	T55	16E	4, 8, 9
2	264416	Buck Mt Mines T.S.#4	1416 / 685-686	T55	16E	4, 5
3	264418	Buck Mt Mine T.S.#6	1416 / 689-690	T55	16E	3, 4
4	264422	Buck Mt Mines T.S.#10	1416 / 697-698	T55	16E	3, 4, 9, 10
5	394 632	Buck Mt Mines T.S.#5	1620	T55	16E	9
6	394 633	Buck Mt. Mines T.S.#7	1620	T55	16E	5, 8

9/14/2010 T5

ENTERED INTO COMPUTER

RECEIVED
 PIMA STATE OFFICE
 2010 AUG 25 P 1:44
 PHOENIX, ARIZONA
 BLM
 Date
 Stamp

AMC # 5

7	394634	Buck Mountain Mines #8 T.S.	1620	T45	16E	33
8	394635	Buck Mt. Mines #9 T.S.	1620	T45	16E	33
9	394636	Buck Mt. Mines #13 T.S.	1620	T55	16E	8
10	394637	Buck Mt. Mines #14 T.S.	1620	T55	16E	8,9

6. That between the dates starting at 12 o'clock noon on September 1, 20 09 and ending at 12 o'clock noon on September 1, 20 10 at least \$ 2,500 dollars worth of work and improvements were done and performed upon said claim(s) or upon one or more of a contiguous group of claims for the benefit of all, wholly or partly outside of a contiguous group of claims for the benefit of all, not including the location work.


7. That the following persons were employed to perform the work and improvements described herein: John C. Buchanan, Jerry Buchanan, Glen ELLIS, IGNACIO Ballesteros

8. That the work and improvements performed were: Mine + Stock Pile ORE SAMPLING, Repair portion of Washed out Roads, SECURITY: Theft + Vandalism of \$75,000. AT SITE

9. Dated: Aug. 23, 2010 Signature: [Signature]

SUBSCRIBED AND SWORN TO before me, a Notary Public, this 23 day of Aug 20 10

By: John C Buchanan
 Notary Public Stephanie Linen
 My Commission Expires Oct 5, 2012



Bureau of Land Management
 Arizona State Office
www.az.blm.gov

No. of Claims: 10 x \$10 = 100.00
 Check No.: 6158 Init. SC
 Receipt No.: 2200331
 For BLM Use Only

UNITED STATES DEPARTMENT OF THE INTERIOR
BUREAU OF LAND MANAGEMENT

MAINTENANCE FEE WAIVER CERTIFICATION

SEE INSTRUCTIONS ON REVERSE

AMC 45210
116092
327469
789264
108199

574632

169

AMC 327157

FORM APPROVED
OMB NO. 1004-0114
Expires: February 28, 2010

AMC 264415

2010 HOLD

1. This small miner waiver is filed for the assessment year beginning at noon on September 1, 2008 and ending at noon on September 1, 2009
2. The undersigned and all related parties owned ten or fewer mining claims, mill, or tunnel sites located and maintained on Federal lands in the United States of America on September 1, 2009
3. The undersigned have performed the assessment work required by law for each mining claim listed prior to filing this waiver and understand that by filing this form; an affidavit of assessment work must be recorded by the December 30th following the filing of this waiver.
4. The undersigned understand that if the assessment work obligation has not yet come due under 30 U.S.C. 28 (for those claims in their first assessment year only); a notice of intent to hold reciting this condition must be recorded by the December 30th following the filing of this waiver.
5. The undersigned understand that mill and tunnel sites may also be listed upon this waiver and be waived from payment of the maintenance fee; and that a notice of intent to hold for these sites is required to be recorded by the December 30th immediately following the filing of this waiver.
6. The undersigned understand and acknowledge that pursuant to 43 U.S.C. 1212 and 18 U.S.C. 1001; the filing or recording of a false, fictitious, or fraudulent document with the Bureau of Land Management may result in a fine of up to \$250,000, a prison term not to exceed five years, or both.
7. The mining claims, mill or tunnel sites for which this waiver from payment of the maintenance fees is requested are:

CLAIM OR SITE NAME	BLM RECORDATION SERIAL NUMBER
1. MOUNTAIN GOAT Lode	45210 L
2. Gold Mine #1 Lode	45211
3. Buck Mountain Mines #1 Lode	116092 L
4. Buck Mountain Mines #2 Lode	116093
5. Buck Mountain Mines Placer #1	264 428
6. Buck Mountain Mines Placer #2	327 469 L
7. The Theresa + Sarah B Lode	189, 264 L
8. DESPERATION #1 Lode	108, 199 L
9. Jonathan Starship Mines #1 Lode	327, 157 L
10. Jonathan Starship Mines #2 Lode	327 158

The owner(s) (claimants) of the above mining claims and sites are:

John C. Buchanan
 (Owner's Name - Please Print)
 P.O. Box 842
 (Street or P.O. Box)
 Oracle AZ 85623
 (City) (State) (Zip Code)

John C. Buchanan
 (Owner's Signature)

Theresa K. Buchanan
 (Owner's Name - Please Print)
 P.O. Box 842
 (Street or P.O. Box)
 Oracle AZ 85623
 (City) (State) (Zip Code)

Theresa K. Buchanan
 (Owner's Signature)

Joe Buchanan
 (Owner's Name - Please Print)
 P.O. Box 691
 (Street or P.O. Box)
 Winkelman AZ 85297
 (City) (State) (Zip Code)

Joe Buchanan
 (Owner's Signature)



10/bc

Julia Kay Buchanan
(Owner's Name - Please Print)

P.O. Box 842
(Street or P.O. Box)

Julia Bucha
(Owner's Signature)

Oracle AZ 85623
(City) (State) (Zip Code)

SARAH A. Buchanan
(Owner's Name - Please Print)

P.O. Box 5221
(Street or P.O. Box)

Sarah Buchanan
(Owner's Signature)

Oracle AZ 85623
(City) (State) (Zip Code)

Jonathan Buchanan
(Owner's Name - Please Print)

P.O. Box 5221
(Street or P.O. Box)

Jonathan Bucha
(Owner's Signature)

Oracle AZ 85623
(City) (State) (Zip Code)

JERRY Buchanan
(Owner's Name - Please Print)

P.O. Box 328
John J. Buchanan
P.O. Box 5221
(Street or P.O. Box)

Jerry E Bucha
(Owner's Signature)

Oracle AZ 85623
(City) (State) (Zip Code)

INSTRUCTIONS

1. This certification is made under the provisions of § 1744 of Title 43 and § 28-28k of Title 30 of the United States Code; and the regulations thereunder (43 CFR Part 3830).
2. The claimant(s) must fill in the dates in paragraph 1 for the beginning and ending of the assessment year for which this waiver is sought.
3. The claimant(s) must fill in the date in paragraph 2 for the beginning of the assessment year for which this waiver is sought.
4. All claim and site names and Bureau of Land Management (BLM) serial numbers must be listed for the mining claims, mill sites, and tunnel sites for which the waiver is sought.
5. All owners of the mining claims, mill sites, and tunnel sites and their addresses must be given.
6. This waiver form must be signed by all the claimants or their designated agent, in original form. If an agent is designated, a notarized designation of agent, signed by all of the claimants with proper address given, must be submitted with this waiver.

7. This form must be filed no later than September 1st for the upcoming assessment year in the BLM State Office where the mining claims or sites are recorded, or the waiver cannot be granted by the BLM. (Example: to obtain a waiver for the assessment year 2000, which begins at noon on September 1, 1999, you must qualify for and file for a waiver no later than September 1, 1999, in the proper BLM State Office).
8. For all mining claims which require assessment work, you must record an affidavit of labor on or before the December 30th immediately following the filing of this waiver. For all other mining claims or sites waived, you must record a notice of intent to hold on or before the December 30th immediately following the filing of this waiver.
9. Mill and tunnel sites may also be listed upon this waiver and be waived from payment of the maintenance fee. A notice of intent to hold for these sites is required to be filed by the December 30th following the filing of this waiver.

NOTICE/BURDEN HOURS STATEMENT

The Privacy Act of 1974, as amended, and the regulation in 43 CFR 2.48(d) provide that you be furnished the following information in connection with the information required by this certification of waiver from rental fees.

AUTHORITY: 30 U.S.C. 28-28k; 43 U.S.C. 1201, 1457, 1740, and 1744; and 43 CFR 3830.

PRINCIPLE PURPOSE: This information is to be used to verify that the owner(s) (claimants) of a mining claim has complied with 30 U.S.C. 28f and is entitled to perform assessment work in lieu of paying the maintenance fee for the mining claims listed on this form.

ROUTINE USE: (1) Adjudication of the claimant(s) certification of waiver from paying the maintenance fee otherwise required by 30 U.S.C. 28f. (2) Disclosure may be made to appropriate Federal agencies when location is made within the agency's geographic area of responsibility. (3) Information from the record and/or the record will be transferred to the appropriate Federal, State, or local agency, or a member of the public in response to a specific request for pertinent information. (4) Information may also be provided to the Department of Justice or in a proceeding before a court or adjudicative body; or to Federal, State, local or foreign agencies when needed for enforcement of civil or criminal codes or applicable regulations concerning title rights upon the public land.

EFFECT OF NOT PROVIDING INFORMATION: Disclosure of this information is required by 30 U.S.C. 28f and 43 CFR Part 3830 for those qualified claimants wishing to take the small miner waiver allowed. Failure to supply the information required in this form to support the claimants certification of waiver from payment of the otherwise required maintenance fees will result in the waiver being disallowed and the mining claims subject to forfeiture by BLM under 30 U.S.C. 28i.

The Paperwork Reduction Act of 1995 requires us to inform you that:

This information is being collected to allow the BLM to determine if you qualify for a waiver from the payment of \$100 per mining claim or site maintenance fee established in 30 U.S.C. 28f and the implementing regulations at 43 CFR 3830. A response to this request is required in accordance with the statute to obtain your benefit.

BLM would like you to know that you do not have to respond to this, or any other, Federal agency-sponsored information collection unless it displays a currently valid OMB control number.

Public reporting burden for this form is estimated to average 20 minutes (.33 hours) per response, including time to review instructions, gathering and maintaining data, and completing and reviewing the form. Direct comments regarding this burden estimate, or any other aspect of this form, to the U.S. Department of the Interior, Bureau of Land Management, (1004-0114) Bureau Information Collection Clearance Officer (WO-630), Mail Stop 401 LS, 1849 C St, N.W., Washington, D.C. 20240.

PHOENIX, ARIZONA
FOR OFFICIAL USE ONLY
2009 AUG 28 P 12:36
RECEIVED
BLM AZ STATE OFFICE

168

AMC 264415

FORM APPROVED
OMB NO. 1004-0114
Expires: February 28, 2010

MAINTENANCE FEE WAIVER CERTIFICATION 2010

SEE INSTRUCTIONS ON REVERSE

AMC 394632

1. This small miner waiver is filed for the assessment year beginning at noon on September 1, ~~2008~~ and ending at noon on September 1, 2009
2. The undersigned and all related parties owned ten or fewer mining claims, mill, or tunnel sites located and maintained on Federal lands in the United States of America on September 1, 2009
3. The undersigned have performed the assessment work required by law for each mining claim listed prior to filing this waiver and understand that by filing this form; an affidavit of assessment work must be recorded by the December 30th following the filing of this waiver.
4. The undersigned understand that if the assessment work obligation has not yet come due under 30 U.S.C. 28 (for those claims in their first assessment year only); a notice of intent to hold reciting this condition must be recorded by the December 30th following the filing of this waiver.
5. The undersigned understand that mill and tunnel sites may also be listed upon this waiver and be waived from payment of the maintenance fee; and that a notice of intent to hold for these sites is required to be recorded by the December 30th immediately following the filing of this waiver.
6. The undersigned understand and acknowledge that pursuant to 43 U.S.C. 1212 and 18 U.S.C. 1001; the filing or recording of a false, fictitious, or fraudulent document with the Bureau of Land Management may result in a fine of up to \$250,000, a prison term not to exceed five years, or both.
7. The mining claims, mill or tunnel sites for which this waiver from payment of the maintenance fees is requested are:

CLAIM OR SITE NAME	BLM RECORDATION SERIAL NUMBER
1. Buck Mt. Mines Tunnel site #3	AMC 264415 L
2. Buck Mt. Mines Tunnel site #4	AMC 264416
3. Buck Mt. Mines Tunnel site #6	AMC 264418
4. Buck Mt. Mines Tunnel site #10	AMC 264422
5. Buck Mt. Mines Tunnel site #5	AMC 394632 L
6. Buck Mt. Mines Tunnel site #7	AMC 394633
7. Buck Mt. Mines Tunnel site #8	AMC 394634
8. Buck Mt. Mines Tunnel site #9	AMC 394635
9. Buck Mt. Mines Tunnel site #13	AMC 394636
10. Buck Mt. Mines Tunnel site #14	AMC 394637

The owner(s) (claimants) of the above mining claims and sites are:

J Buchanan
(Owner's Name - Please Print)

J Buchanan
(Owner's Signature)

P.O. Box 328
(Street or P.O. Box)

Kearney A2 85237
(City) (State) (Zip Code)

(Owner's Name - Please Print)

(Owner's Signature)

(Street or P.O. Box)

(City) (State) (Zip Code)

(Owner's Name - Please Print)

(Owner's Signature)

(Street or P.O. Box)

(City) (State) (Zip Code)



(Continued on page 2)

10/50

(Owner's Name - Please Print)	(Owner's Signature)		
(Street or P.O. Box)	(City)	(State)	(Zip Code)
(Owner's Name - Please Print)	(Owner's Signature)		
(Street or P.O. Box)	(City)	(State)	(Zip Code)
(Owner's Name - Please Print)	(Owner's Signature)		
(Street or P.O. Box)	(City)	(State)	(Zip Code)
(Owner's Name - Please Print)	(Owner's Signature)		
(Street or P.O. Box)	(City)	(State)	(Zip Code)

INSTRUCTIONS

1. This certification is made under the provisions of § 1744 of Title 43 and § 28-28k of Title 30 of the United States Code; and the regulations thereunder (43 CFR Part 3830).
2. The claimant(s) must fill in the dates in paragraph 1 for the beginning and ending of the assessment year for which this waiver is sought.
3. The claimant(s) must fill in the date in paragraph 2 for the beginning of the assessment year for which this waiver is sought.
4. All claim and site names and Bureau of Land Management (BLM) serial numbers must be listed for the mining claims, mill sites, and tunnel sites for which the waiver is sought.
5. All owners of the mining claims, mill sites, and tunnel sites and their addresses must be given.
6. This waiver form must be signed by all the claimants or their designated agent, in original form. If an agent is designated, a notarized designation of agent, signed by all of the claimants with proper address given, must be submitted with this waiver.
7. This form must be filed no later than September 1st for the upcoming assessment year in the BLM State Office where the mining claims or sites are recorded, or the waiver cannot be granted by the BLM. (Example: to obtain a waiver for the assessment year 2000, which begins at noon on September 1, 1999, you must qualify for and file for a waiver no later than September 1, 1999, in the proper BLM State Office).
8. For all mining claims which require assessment work, you must record an affidavit of labor on or before the December 30th immediately following the filing of this waiver. For all other mining claims or sites waived, you must record a notice of intent to hold on or before the December 30th immediately following the filing of this waiver.
9. Mill and tunnel sites may also be listed upon this waiver and be waived from payment of the maintenance fee. A notice of intent to hold for these sites is required to be filed by the December 30th following the filing of this waiver.

NOTICE/BURDEN HOURS STATEMENT

The Privacy Act of 1974, as amended, and the regulation in 43 CFR 2.48(d) provide that you be furnished the following information in connection with the information required by this certification of waiver from rental fees.

AUTHORITY: 30 U.S.C. 28-28k; 43 U.S.C. 1201, 1457, 1740, and 1744; and 43 CFR 3830.

PRINCIPLE PURPOSE: This information is to be used to verify that the owner(s) (claimants) of a mining claim has complied with 30 U.S.C. 28f and is entitled to perform assessment work in lieu of paying the maintenance fee for the mining claims listed on this form.

ROUTINE USE: (1) Adjudication of the claimant(s) certification of waiver from paying the maintenance fee otherwise required by 30 U.S.C. 28f. (2) Disclosure may be made to appropriate Federal agencies when location is made within the agency's geographic area of responsibility. (3) Information from the record and/or the record will be transferred to the appropriate Federal, State, or local agency, or a member of the public in response to a specific request for pertinent information. (4) Information may also be provided to the Department of Justice or in a proceeding before a court or adjudicative body; or to Federal, State, local or foreign agencies when needed for enforcement of civil or criminal codes or applicable regulations concerning title rights upon the public land.

EFFECT OF NOT PROVIDING INFORMATION: Disclosure of this information is required by 30 U.S.C. 28f and 43 CFR Part 3830 for those qualified claimants wishing to take the small miner waiver allowed. Failure to supply the information required in this form to support the claimants certification of waiver from payment of the otherwise required maintenance fees will result in the waiver being disallowed and the mining claims subject to forfeiture by BLM under 30 U.S.C. 28i.

The Paperwork Reduction Act of 1995 requires us to inform you that:

This information is being collected to allow the BLM to determine if you qualify for a waiver from the payment of \$100 per mining claim or site maintenance fee established in 30 U.S.C. 28f and the implementing regulations at 43 CFR 3830. A response to this request is required in accordance with the statute to obtain your benefit.

BLM would like you to know that you do not have to respond to this, or any other, Federal agency-sponsored information collection unless it displays a currently valid OMB control number.

Public reporting burden for this form is estimated to average 20 minutes (.33 hours) per response, including time to review instructions, gathering and maintaining data, and completing and reviewing the form. Direct comments regarding this burden estimate, or any other aspect of this form, to the U.S. Department of the Interior, Bureau of Land Management, (1004-0114) Bureau Information Collection Clearance Officer (WO-630), Mail Stop 401 LS, 1849 C St, N.W., Washington, D.C. 20240.

PHOENIX, ARIZONA

FOR OFFICIAL USE ONLY

2009 AUG 28 P 12:36

RECEIVED
BLM AZ STATE OFFICE

When Recorded Return Document to:

Check here is this is a change of address.

Telephone: _____

E-mail address: _____

AFFIDAVIT OF PERFORMANCE OF ANNUAL WORK

1. State of Arizona, County of PINAL ss:

2. I (Name) J. Buchanan

3. Reside at (Address) P.O. Box 328

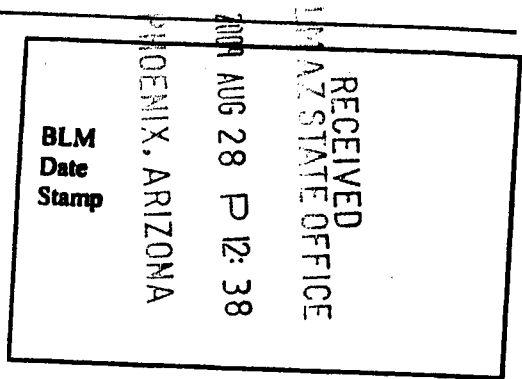
City Kearney County _____

State Az zip 85237 being duly sworn, depose and say that I am a citizen of the United States, more than eighteen years of age, and that all of the facts set forth in this affidavit, subject to the provisions and penalties of 18 U.S.C. 1001 pertaining to the filing of false, fictitious, or fraudulent statements with the United States, are true and correct according to the best of my knowledge, information and belief.

4. Owner's name and address (if not shown in items 1-3 above), _____

5. That I am personally acquainted with the mining claim(s). The work and improvements were made by and at the expense of the owner(s) of said claim(s). Said contiguous group of claims, listed on this document, are situated in the

Saddle Mountain (optional) Mining District; PINAL County, Arizona.



Line No.	AMC NUMBER	CLAIM/SITE NAME	COUNTY RECORDER DATA (If available)	TWP	RNG	SEC
1	264415	Buck Mt Mines T.S.#3	1416 / 683-684	T55	16E	4,8,9
2	264416	Buck Mt. Mines T.S.#4	1416 / 685-686	T55	16E	4,5
3	264418	Buck Mt. Mines T.S.#6	1416 / 689-690	T55	16E	3,4
4	264422	Buck Mt. Mines T.S.#9	1416 / 697-698	T55	16E	3,4,9,10
5	394632	Buck Mt. Mines T.S.#5	1620	T55	16E	9
6	394633	Buck Mt. Mines T.S.#7	1620	T55	16E	5,8



AFFIDAVIT OF PERFORMANCE OF ANNUAL WORK - page 2

RECEIVED
 PHOENIX, ARIZONA
 2009 AUG 28 P 12: 37
 BLM
 Date
 Stamp

7	394634	Buck Mountain Mines T.S. #8	1620	T45	16E	33
8	394635	Buck Mountain Mines T.S. #9	1620	T45	16E	33
9	394636	Buck Mountain Mines T.S. #13	1620	T55	16E	8
10	394637	Buck Mountain Mines T.S. #14	1620	T55	16E	8,9

6. That between the dates starting at 12 o'clock noon on September 1, 2008 and ending at 12 o'clock noon on September 1, 2009 at least \$ 4,000 dollars worth of work and improvements were done and performed upon said claim(s) or upon one or more of a contiguous group of claims for the benefit of all, wholly or partly outside of a contiguous group of claims for the benefit of all, not including the location work.

7. That the following persons were employed to perform the work and improvements described herein: J. Buchanan

8. That the work and improvements performed were: Road Repair, Sample Taking and Analysis, Mine + Haul ORE.

9. Dated: Aug. 24, 09 Signature: John C. Buchanan J. Buchanan

SUBSCRIBED AND SWORN TO before me, a Notary Public, this 24th day of Aug 2009

By: John C Buchanan
 Notary Public Maria Seballos Rollins

My Commission Expires 9/10/11



Bureau of Land Management
 Arizona State Office
www.az.blm.gov

No. of Claims: 10 x \$10 = 100.
 Check No.: 5936 Init. SC
 Receipt No.: 1990705
 For BLM Use Only

Form: MCF108
 Revised Jan. 2006
 Page 2 of 2

IRREVOCABLE POWER OF ATTORNEY

I, Julia Buchanan do grant John C. Buchanan II, the principle owner of all mining claims, BLM, State or Patented that I am involved with, irrevocable power of attorney and irrevocable signing authority for any and all mining claims that I am involved with as a part owner, or listed owner. John C. Buchanan II is authorized to sign for me with irrevocable power of attorney. This includes mine loans, filing of documents and signing of same with the Federal Government or major mine funding. This includes the sales, lease, or any and all documents necessary on or pertaining to these mining claims. I am in no way responsible for repayment of any such funding. John C. Buchanan II assumes all and full responsibility for all and any such funding. John C. Buchanan II, as president of Buck Mountain Mines has full guaranteed Signatory Powers as to ownership or anything that needs to be accomplished in regards to these claims with BLM Serial numbers: Mountain Goat, AMC45210; Gold Mine#1, AMC45211; Buck Mt. Mines#1, AMC116092; Buck Mt. Mines #2, AMC116093; Buck Mt. Mines Placer#1, AMC264428; Buck Mt. Mines Placer #2, AMC327469; The Theresa and The Sarah B., AMC189264; Desperation #1 Lode, AMC#108199; Jonathan Starship Mines#1, AMC327157; Jonathan Starship Mines #2, AMC327158; Buck Mt. Mines Tunnel Site #3, AMC264415; Buck Mt. Mines Tunnel Site #4, AMC264416, Buck Mt. Mines Tunnel Site #6, AMC264418; And Buck Mountain Mines Tunnel Site #10, AMC264422, Buck Mt. Mines T. S. #5 AMC394632, B.M.M.T.S.#7 AMC394633, B.M.M.T.S.#8 AMC394634, B.M.M.T.S.#9 AMC394635, B.M.M.T.S.#13 AMC394636, B.M.M.T.S.#14 AMC394637, All Buck Mountain Mines Not listed or future association mining claims, ET ALL; All Inclusive to this agreement, binding upon them all.

For this I receive a minimum of a 1/10 of 1% no end royalty of the net profits of the mines that I am associated with, once mines go into production. A larger royalty shall be negotiated should I participate in working on this LARGE and VERY VIABLE PROJECT.

Name Julia Buchanan
Address 40112 Arroyo Dr.
State Irving, CA 92617
Phone # 520-991-0270
Driver's License # 06946458

Signed [Signature] Dated 8/27/09

Notary [Signature] Dated 08/29/09
My commission expires 03/20/13

Seal _____
Witnessed by _____ Date _____
Driver's License # _____
Address _____
Phone# _____

RECEIVED
CLM AZ STATE OFFICE
2009 AUG 28 P 12:36
PIGEMIX, ARIZONA

CALIFORNIA ALL-PURPOSE CERTIFICATE OF ACKNOWLEDGMENT

State of California

County of Orange

On Aug. 27, 2009 before me, Chi Wen Kwon, Notary Public
(Here insert name and title of the officer)

personally appeared Julia Buchanan


who proved to me on the basis of satisfactory evidence to be the person(s) whose name(s) is/are subscribed to the within instrument and acknowledged to me that he/she/they executed the same in his/her/their authorized capacity(ies), and that by his/her/their signature(s) on the instrument the person(s), or the entity upon behalf of which the person(s) acted, executed the instrument.

I certify under PENALTY OF PERJURY under the laws of the State of California that the foregoing paragraph is true and correct.

WITNESS my hand and official seal.

Chi Wen Kwon
 Signature of Notary Public

(Notary Seal)



ADDITIONAL OPTIONAL INFORMATION

INSTRUCTIONS FOR COMPLETING THIS FORM

Any acknowledgment completed in California must contain verbiage exactly as appears above in the notary section or a separate acknowledgment form must be properly completed and attached to that document. The only exception is if a document is to be recorded outside of California. In such instances, any alternative acknowledgment verbiage as may be printed on such a document so long as the verbiage does not require the notary to do something that is illegal for a notary in California (i.e. certifying the authorized capacity of the signer). Please check the document carefully for proper notarial wording and attach this form if required.

- State and County information must be the State and County where the document signer(s) personally appeared before the notary public for acknowledgment.
- Date of notarization must be the date that the signer(s) personally appeared which must also be the same date the acknowledgment is completed.
- The notary public must print his or her name as it appears within his or her commission followed by a comma and then your title (notary public).
- Print the name(s) of document signer(s) who personally appear at the time of notarization.
- Indicate the correct singular or plural forms by crossing off incorrect forms (i.e. ~~he/she/they~~ is /are) or circling the correct forms. Failure to correctly indicate this information may lead to rejection of document recording.
- The notary seal impression must be clear and photographically reproducible. Impression must not cover text or lines. If seal impression smudges, re-seal if a sufficient area permits, otherwise complete a different acknowledgment form.
- Signature of the notary public must match the signature on file with the office of the county clerk.
 - ✦ Additional information is not required but could help to ensure this acknowledgment is not misused or attached to a different document.
 - ✦ Indicate title or type of attached document, number of pages and date.
 - ✦ Indicate the capacity claimed by the signer. If the claimed capacity is a corporate officer, indicate the title (i.e. CEO, CFO, Secretary).
- Securely attach this document to the signed document

DESCRIPTION OF THE ATTACHED DOCUMENT

Irrevocable Power of Attorney
(Title or description of attached document)

(Title or description of attached document continued)

Number of Pages _____ Document Date _____

(Additional information)

CAPACITY CLAIMED BY THE SIGNER

Individual (s)

Corporate Officer

(Title)

Partner(s)

Attorney-in-Fact

Trustee(s)

Other _____

IRREVOCABLE POWER OF ATTORNEY

I, Jonathan Buchanan do grant John C. Buchanan II, the principle owner of all mining claims, BLM, State or Patented that I am involved with, irrevocable power of attorney and irrevocable signing authority for any and all mining claims that I am involved with as a part owner, or listed owner. John C. Buchanan II is authorized to sign for me with irrevocable power of attorney. This includes mine loans, filing of documents and signing of same with the Federal Government or major mine funding. This includes the sales, lease, or any and all documents necessary on or pertaining to these mining claims. I am in no way responsible for repayment of any such funding. John C. Buchanan II assumes all and full responsibility for all and any such funding. John C. Buchanan II, as president of Buck Mountain Mines has full guaranteed Signatory Powers as to ownership or anything that needs to be accomplished in regards to these claims with BLM Serial numbers: Mountain Goat, AMC45210; Gold Mine#1, AMC45211; Buck Mt. Mines#1, AMC116092; Buck Mt. Mines #2, AMC116093; Buck Mt. Mines Placer#1, AMC264428; Buck Mt. Mines Placer #2, AMC327469; The Theresa and The Sarah B., AMC189264; Desperation #1 Lode, AMC#108199; Jonathan Starship Mines#1, AMC327157; Jonathan Starship Mines #2, AMC327158; Buck Mt. Mines Tunnel Site #3, AMC264415; Buck Mt. Mines Tunnel Site #4, AMC264416, Buck Mt. Mines Tunnel Site #6, AMC264418; And Buck Mountain Mines Tunnel Site #10, AMC264422, Buck Mt. Mines T. S. #5 AMC394632, B.M.M.T.S.#7 AMC394633, B.M.M.T.S.#8 AMC394634, B.M.M.T.S.#9 AMC394635, B.M.M.T.S.#13 AMC394636, B.M.M.T.S.#14 AMC394637, All Buck Mountain Mines Not listed or future association mining claims, ET ALL; All Inclusive to this agreement, binding upon them all.

For this I receive a minimum of a 1/10 of 1% no end royalty of the net profits of the mines that I am associated with, once mines go into production. A larger royalty shall be negotiated should I participate in working on this LARGE and VERY VIABLE PROJECT.

Name Jonathan Buchanan
Address 5991 S Cedar Elm Ln, Tucson, AZ 85704
State Arizona
Phone # 520 730 7280
Driver's License # DD1618090


Signed [Signature] Dated 08/26/2009

Notary [Signature] Dated 8-21-09

My commission expires 3-19-2011

Seal
Witnessed by John C. Buchanan II Date 8/26/09

Driver's License # DD1618090
Address P.O. Box 5221 Coocle, AZ 85623
Phone# 520-241-5715



RECEIVED
PIMA STATE OFFICE
2009 AUG 28 12:38
PHOENIX, ARIZONA

IRREVOCABLE POWER OF ATTORNEY

I, Sarah Buchanan - Leiner do grant John C. Buchanan II, the principle owner of all mining claims, BLM, State or Patented that I am involved with, irrevocable power of attorney and irrevocable signing authority for any and all mining claims that I am involved with as a part owner, or listed owner. John C. Buchanan II is authorized to sign for me with irrevocable power of attorney. This includes mine loans, filing of documents and signing of same with the Federal Government or major mine funding. This includes the sales, lease, or any and all documents necessary on or pertaining to these mining claims. I am in no way responsible for repayment of any such funding. John C. Buchanan II assumes all and full responsibility for all and any such funding. John C. Buchanan II, as president of Buck Mountain Mines has full guaranteed Signatory Powers as to ownership or anything that needs to be accomplished in regards to these claims with BLM Serial numbers: Mountain Goat, AMC45210; Gold Mine#1, AMC45211; Buck Mt. Mines#1, AMC116092; Buck Mt. Mines #2, AMC116093; Buck Mt. Mines Placer#1, AMC264428; Buck Mt. Mines Placer #2, AMC327469; The Theresa and The Sarah B., AMC189264; Desperation #1 Lode, AMC#108199; Jonathan Starship Mines#1, AMC327157; Jonathan Starship Mines #2, AMC327158; Buck Mt. Mines Tunnel Site #3, AMC264415; Buck Mt. Mines Tunnel Site #4, AMC264416, Buck Mt. Mines Tunnel Site #6, AMC264418; And Buck Mountain Mines Tunnel Site #10, AMC264422, Buck Mt. Mines T. S. #5 AMC394632, B.M.M.T.S.#7 AMC394633, B.M.M.T.S.#8 AMC394634, B.M.M.T.S.#9 AMC394635, B.M.M.T.S.#13 AMC394636, B.M.M.T.S.#14 AMC394637, All Buck Mountain Mines Not listed or future association mining claims, ET ALL; All Inclusive to this agreement, binding upon them all.


For this I receive a minimum of a 1/10 of 1% no end royalty of the net profits of the mines that I am associated with, once mines go into production. A larger royalty shall be negotiated should I participate in working on this LARGE and VERY VIABLE PROJECT.

Name Sarah Buchanan - Leiner
Address 3541 E Drystone Rd.
State AZ 85641
Phone # 520-235-8196
Driver's License # D04392325

RECEIVED
PIMA STATE OFFICE
TUCSON
AUG 28 P 12:36
TUCSON, ARIZONA

Signed S Leiner Dated 8-26-09

Notary Michael J Morrissey Dated 9/26/09
My commission expires Jan 26, 2010



Seal _____
Witnessed by John C. Buchanan II Date August 26, 2009
Driver's License # D01618090
Address PO Box 5221, Oracle, AZ, 85623
Phone # 520-241-5715

IRREVOCABLE POWER OF ATTORNEY

I, Theresa Buchanan do grant John C. Buchanan the principle owner of all mining claims, BLM, State or patented that I am involved with, irrevocable power of attorney and irrevocable signing authority for any and all mining claims that I am involved with as a part owner. John C. Buchanan is authorized to sign for me with irrevocable power of attorney.

RECEIVED
BLM AZ STATE OFFICE

2009 AUG 28 P 12:36

PHOENIX, ARIZONA

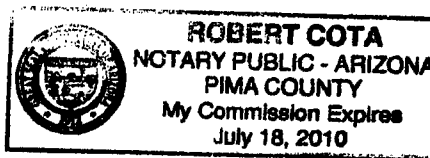
Name Theresa Buchanan
Address P.O. Box 842 Oracle 85623
State AZ
Phone # 307-5078
Driver's License # B12739197

Signed [Signature] Dated 1-2-08

Notary [Signature] Dated 1/2/08

My commission expires 3/18/2010

Seal _____



Witnessed by John C Buchanan Date 1-2-08

Driver's License # D01618090
Address P.O. Box 5221 Oracle, AZ 85623

Phone# 1-520-307-3014

IRREVOCABLE POWER OF ATTORNEY

As executor of Estate of John J. Buchanan, I, Jane Pedregon maiden name Jane M. Buchanan do grant John C. Buchanan irrevocable signing authority and power of attorney for any and all mining claims that he was involved with.

John J. Buchanan, PO Box 842, Oracle, Az. 85623.

Power of attorney from John J. Buchanan to his son John C. Buchanan Et. All.

Former Residence: John J. Buchanan; Lot 818 Indian Hills Trailer Park, Winkleman, AZ. 852

Jane Pedregon
3928 Caminito Patricia
San Diego, California 92111
1-858-502-9855

Drivers License # D5349969

Signed Jane M. Pedregon Dated 12-3-07

Notary [Signature] Dated 12-3-07

My Commission Expires July 26, 2008

Seal

See attached for Notary

RECEIVED
CLM AZ STATE OFFICE
2009 AUG 28 P 12:36
PHOENIX, ARIZONA

CALIFORNIA ALL-PURPOSE ACKNOWLEDGMENT

State of California
 County of San Diego } ss.
 On Dec 3rd 2007 before me, Juny Kounnavong
Date Name and Title of Officer (e.g., "Jane Doe, Notary Public")
 personally appeared Jane M. Pedregon
Name(s) of Signer(s)



- personally known to me
- proved to me on the basis of satisfactory evidence

to be the person(s) whose name(s) is/are subscribed to the within instrument and acknowledged to me that he/she/they executed the same in his/her/their authorized capacity(ies), and that by his/her/their signature(s) on the instrument the person(s), or the entity upon behalf of which the person(s) acted, executed the instrument.

WITNESS my hand and official seal.

Signature of Notary Public

OPTIONAL

Though the information below is not required by law, it may prove valuable to persons relying on the document and could prevent fraudulent removal and reattachment of this form to another document.

Description of Attached Document

Title or Type of Document: Irrevocable Power of Attorney
 Document Date: 12-3-07 Number of Pages: 1
 Signer(s) Other Than Named Above: n/a

Capacity(ies) Claimed by Signer

- Signer's Name: n/a
- Individual
 - Corporate Officer - Title(s): _____
 - Partner - Limited General
 - Attorney-in-Fact
 - Trustee
 - Guardian or Conservator
 - Other: _____

Signer Is Representing: _____

RECEIVED
 PHOENIX, ARIZONA
 2009 AUG 28 P 12:36
 PHOENIX STATE OFFICE



IRREVOCABLE POWER OF ATTORNEY

As executor of Estate of John J. Buchanan, I, Jane Pedregon maiden name Jane M. Buchanan do grant John C. Buchanan irrevocable signing authority and power of attorney for any and all mining claims that he was involved with.

John J. Buchanan, PO Box 842, Oracle, Az. 85623.

Power of attorney from John J. Buchanan to his son John C. Buchanan Et. All.

Former Residence:
John J. Buchanan; Lot 818 Indian Hills Trailer Park, Winkleman, AZ. 8

Jane Peregon
3928 Caminito Patricia
San Diego, California 92111

1-858-502-9855

Drivers License # D5349969

Signed Jane M. Pedregon Dated 12-3-07

Notary [Signature] Dated 12-3-07

My Commission Expires July 26, 2008

Seal

See attached for Notary

RECEIVED
CLM AZ STATE OFFICE
2009 AUG 28 P 12:36
PHOENIX, ARIZONA

IRREVOCABLE POWER OF ATTORNEY

I, JERRY E. Buchanan do grant John C. Buchanan II, the principle owner of all mining claims, BLM, State or Patented that I am involved with, irrevocable power of attorney and irrevocable signing authority for any and all mining claims that I am involved with as a part owner, or listed owner. John C. Buchanan II is authorized to sign for me with irrevocable power of attorney. This includes mine loans, filing of documents and signing of same with the Federal Government or major mine funding. This includes the sales, lease, or any and all documents necessary on or pertaining to these mining claims. I am in no way responsible for repayment of any such funding. John C. Buchanan II assumes all and full responsibility for all and any such funding. John C. Buchanan II, as president of Buck Mountain Mines has full guaranteed Signatory Powers as to ownership or anything that needs to be accomplished in regards to these claims with BLM Serial numbers: Mountain Goat, AMC45210; Gold Mine#1, AMC45211; Buck Mt. Mines#1, AMC116092; Buck Mt. Mines #2, AMC116093; Buck Mt. Mines Placer#1, AMC264428; Buck Mt. Mines Placer #2, AMC327469; The Theresa and The Sarah B., AMC189264; Desperation #1 Lode, AMC#108199; Jonathan Starship Mines#1, AMC327157; Jonathan Starship Mines #2, AMC327158; Buck Mt. Mines Tunnel Site #3, AMC264415; Buck Mt. Mines Tunnel Site #4, AMC264416, Buck Mt. Mines Tunnel Site #6, AMC264418; And Buck Mountain Mines Tunnel Site #10, AMC264422, Buck Mt. Mines T. S. #5 AMC394632, B.M.M.T.S.#7 AMC394633, B.M.M.T.S.#8 AMC394634, B.M.M.T.S.#9 AMC394635, B.M.M.T.S.#13 AMC394636, B.M.M.T.S.#14 AMC394637, All Buck Mountain Mines Not listed or future association mining claims, ET ALL; All Inclusive to this agreement, binding upon them all.

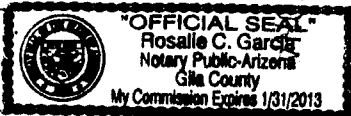
For this I receive a minimum of a 1/10 of 1% no end royalty of the net profits of the mines that I am associated with, once mines go into production. A larger royalty shall be negotiated should I participate in working on this LARGE and VERY VIABLE PROJECT.

Name JERRY E. Buchanan
Address PO Box 328 Kearny
State AZ
Phone # 520 363-5858
Driver's License # B14530502

Signed Jerry E. Buchanan Dated 8-27-09

Notary Rosalie C. Garcia Dated 08-27-09
My commission expires 01-31-2013

Seal _____
Witnessed by John C. Buchanan II
Driver's License # DC1618090
Address P.O. Box 5221, Council P, AZ 85623
Phone# 520-241-5715 Date August 27 2009



RECEIVED
BLM AZ STATE OFFICE
2009 AUG 28 P 12:36
PHOENIX, ARIZ

IRREVOCABLE POWER OF ATTORNEY

I, Joe Buchanan do grant John C. Buchanan II, the principle owner of all mining claims, BLM, State or Patented that I am involved with, irrevocable power of attorney and irrevocable signing authority for any and all mining claims that I am involved with as a part owner, or listed owner. John C. Buchanan II is authorized to sign for me with irrevocable power of attorney. This includes mine loans, filing of documents and signing of same with the Federal Government or major mine funding. This includes the sales, lease, or any and all documents necessary on or pertaining to these mining claims. I am in no way responsible for repayment of any such funding. John C. Buchanan II assumes all and full responsibility for all and any such funding. John C. Buchanan II, as president of Buck Mountain Mines has full guaranteed Signatory Powers as to ownership or anything that needs to be accomplished in regards to these claims with BLM Serial numbers: Mountain Goat, AMC45210; Gold Mine#1, AMC45211; Buck Mt. Mines#1, AMC116092; Buck Mt. Mines #2, AMC116093; Buck Mt. Mines Placer#1, AMC264428; Buck Mt. Mines Placer #2, AMC327469; The Theresa and The Sarah B., AMC189264; Desperation #1 Lode, AMC#108199; Jonathan Starship Mines#1, AMC327157; Jonathan Starship Mines #2, AMC327158; Buck Mt. Mines Tunnel Site #3, AMC264415; Buck Mt. Mines Tunnel Site #4, AMC264416, Buck Mt. Mines Tunnel Site #6, AMC264418; And Buck Mountain Mines Tunnel Site #10, AMC264422, Buck Mt. Mines T. S. #5 AMC394632, B.M.M.T.S.#7 AMC394633, B.M.M.T.S.#8 AMC394634, B.M.M.T.S.#9 AMC394635, B.M.M.T.S.#13 AMC394636, B.M.M.T.S.#14 AMC394637, All Buck Mountain Mines Not listed or future association mining claims, ET ALL; All Inclusive to this agreement, binding upon them all.

For this I receive a minimum of a 1/10 of 1% no end royalty of the net profits of the mines that I am associated with, once mines go into production. A larger royalty shall be negotiated should I participate in working on this LARGE and VERY VIABLE PROJECT.

Name Joe Buchanan
Address P.O. Box 697
State AZ
Phone # 1928-200-2675
Driver's License # 308-86-4121

Signed Joe Buchanan Dated 8-27-09

Notary Rosalia C. Garcia Dated 08-27-09
My commission expires 01-31-2013

Seal _____
Witnessed by John C. Buchanan II
Driver's License # 001612090
Address P.O. Box 5221, Oracle, Az 85223
Phone # 520-241-5715



Date August 27, 2009

RECEIVED
CLM AZ STATE OFFICE
2009 AUG 28 P 12:37
PHOENIX
ARIZONA

IRREVOCABLE POWER OF ATTORNEY

I, B.T.M. (Buchanan Trucking + Mining), J. Buchanan do grant John C. Buchanan II, the principle owner of all mining claims, BLM, State or Patented that I am involved with, irrevocable power of attorney and irrevocable signing authority for any and all mining claims that I am involved with as a part owner, or listed owner. John C. Buchanan II is authorized to sign for me with irrevocable power of attorney. This includes mine loans, filing of documents and signing of same with the Federal Government or major mine funding. This includes the sales, lease, or any and all documents necessary on or pertaining to these mining claims. I am in no way responsible for repayment of any such funding. John C. Buchanan II assumes all and full responsibility for all and any such funding. John C. Buchanan II, as president of Buck Mountain Mines has full guaranteed Signatory Powers as to ownership or anything that needs to be accomplished in regards to these claims with BLM Serial numbers: Mountain Goat, AMC45210; Gold Mine#1, AMC45211; Buck Mt. Mines#1, AMC116092; Buck Mt. Mines #2, AMC116093; Buck Mt. Mines Placer#1, AMC264428; Buck Mt. Mines Placer #2, AMC327469; The Theresa and The Sarah B., AMC189264; Desperation #1 Lode, AMC#108199; Jonathan Starship Mines#1, AMC327157; Jonathan Starship Mines #2, AMC327158; Buck Mt. Mines Tunnel Site #3, AMC264415; Buck Mt. Mines Tunnel Site #4, AMC264416, Buck Mt. Mines Tunnel Site #6, AMC264418; And Buck Mountain Mines Tunnel Site #10, AMC264422, Buck Mt. Mines T. S. #5 AMC394632, B.M.M.T.S.#7 AMC394633, B.M.M.T.S.#8 AMC394634, B.M.M.T.S.#9 AMC394635, B.M.M.T.S.#13 AMC394636, B.M.M.T.S.#14 AMC394637, All Buck Mountain Mines Not listed or future association mining claims, ET ALL; All Inclusive to this agreement, binding upon them all.

For this I receive a minimum of a 1/10 of 1% no end royalty of the net profits of the mines that I am associated with, once mines go into production. A larger royalty shall be negotiated should I participate in working on this LARGE and VERY VIABLE PROJECT.

Name B.T.M. (Buchanan Trucking + Mining), J. Buchanan
Address P.O. Box 5221 CRACLE
State AZ. 85623
Phone # 520-307-3014
Driver's License # _____

Signed J. Buchanan Dated Aug. 27, 2009

Notary Rosalie C. Garcia Dated 08-27-09
My commission expires 01-31-2013

RECEIVED
CLM AZ STATE OFFICE
2009 AUG 28 12:37
PHOENIX, ARIZONA

Seal _____
Witnessed by John C. Buchanan
Driver's License # OB14530502
Address PO Box 328 Kerny AZ 85237
Phone # 520 363-5858 Date 8-27-09

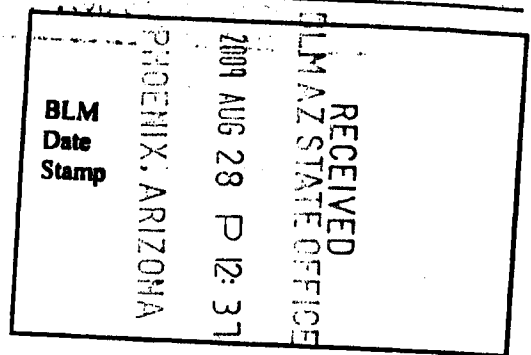


When Recorded Return Document to:
John C. Buchanan II
Box 842
Oracle, AZ. 85623

Check here is this is a change of address.
 Telephone: 520-307-3014
 E-mail address: _____

AFFIDAVIT OF PERFORMANCE OF ANNUAL WORK

1. State of Arizona, County of PINAL ss:
 2. I (Name) JOHN C. BUCHANAN II
 3. Reside at (Address) Box 842



City Oracle County PINAL

State AZ zip 85623 being duly sworn, depose and say that I am a citizen of the United States, more than eighteen years of age, and that all of the facts set forth in this affidavit, subject to the provisions and penalties of 18 U.S.C. 1001 pertaining to the filing of false, fictitious, or fraudulent statements with the United States, are true and correct according to the best of my knowledge, information and belief.

4. Owner's name and address (if not shown in Items 1-3 above). _____

5. That I am personally acquainted with the mining claim(s). The work and improvements were made by and at the expense of the owner(s) of said claim(s). Said contiguous group of claims, listed on this document, are situated in the ORO Blanco (optional) Mining District; SANTA CRUZ County, Arizona.

Line No.	AMC NUMBER	CLAIM/SITE NAME	COUNTY RECORDER DATA (If available)	TWP	RNG	SEC
1	108199	Desperation # 14.	283/135-137	23S	11E	20
2						
3						
4						
5						
6						



AFFIDAVIT OF PERFORMANCE OF ANNUAL WORK - page 2

RECEIVED
BLM STATE OFFICE
2009 AUG 28 P 12:37
TUCSON, ARIZONA

BLM
Date
Stamp

7					
8					
9					
10					

6. That between the dates starting at 12 o'clock noon on September 1, 2008 and ending at 12 o'clock noon on September 1, 2009 at least \$ 200 dollars worth of work and improvements were done and performed upon said claim(s) or upon one or more of a contiguous group of claims for the benefit of all, wholly or partly outside of a contiguous group of claims for the benefit of all, not including the location work.

7. That the following persons were employed to perform the work and improvements described herein: _____

John C. Buchanan II, Steve Ford

8. That the work and improvements performed were: TEST CUT SAMPLES OF
ORE, ROAD REPAIRS EXISTING MINOR

9. Dated: Aug 24, 09 Signature: John C. Buchanan II

SUBSCRIBED AND SWORN TO before me, a Notary Public, this 24th day of Aug 2009

By: John C Buchanan
Notary Public Maria Seballos Rollins



My Commission Expires 9/10/11

Bureau of Land Management
Arizona State Office
www.az.blm.gov

No. of Claims: 1 x \$10 = 10.00
Check No.: 5936 Init. SC
Receipt No.: 1990705
For BLM Use Only

Form: MCF108
Revised Jan. 2006
Page 2 of 2

When Recorded Return Document to:

John C. Buchanan
730 CEDAR Ridge
Oracle, Arizona 85623

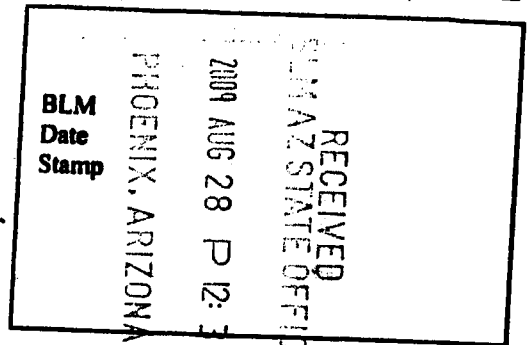
Check here is this is a change of address.

Telephone: 520-307-3014

E-mail address: _____

AFFIDAVIT OF PERFORMANCE OF ANNUAL WORK

- 1. State of Arizona, County of PINAL ss:
- 2. I (Name) John C. Buchanan
- 3. Reside at (Address) 730 CEDAR Ridge



City Oracle County PINAL

State AZ zip 85623 being duly sworn, depose and say that I am a citizen of the United States, more than eighteen years of age, and that all of the facts set forth in this affidavit, subject to the provisions and penalties of 18 U.S.C. 1001 pertaining to the filing of false, fictitious, or fraudulent statements with the United States, are true and correct according to the best of my knowledge, information and belief.

4. Owner's name and address (if not shown in Items 1-3 above). _____

5. That I am personally acquainted with the mining claim(s). The work and improvements were made by and at the expense of the owner(s) of said claim(s). Said contiguous group of claims, listed on this document, are situated in the

ATASCOSA Mt. (optional) Mining District: SANTACRUZ County, Arizona.

Line No.	AMC NUMBER	CLAIM/SITE NAME	COUNTY RECORDER DATA (If available)	TWP	RNG	SEC
1	327157	Jonathan Starship Mines #1	618/107-108	23S	12E	22
2	327158	Jonathan Starship Mines #2	618/105-106	23S	12E	22 ^{SE} / _{1/4}
3						
4						
5						
6						



RECEIVED
 PHOENIX STATE OFFICE
 2009 AUG 28 P 12:31
 PHOENIX, ARIZONA
 BLM
 Date
 Stamp

7					
8					
9					
10					

6. That between the dates starting at 12 o'clock noon on September 1, 2008 and ending at 12 o'clock noon on September 1, 2009 at least \$ 777 dollars worth of work and improvements were done and performed upon said claim(s) or upon one or more of a contiguous group of claims for the benefit of all, wholly or partly outside of a contiguous group of claims for the benefit of all, not including the location work.

7. That the following persons were employed to perform the work and improvements described herein: John C. Buchanan II,

8. That the work and improvements performed were: Road Repair; EXISTING MINOR, Cut Samples For ASSAY, Mine Some ORE, Clean up Site.

9. Dated: Aug 24, 09 Signature: John C. Buchanan II

SUBSCRIBED AND SWORN TO before me, a Notary Public, this 21st day of Aug 20 09

By: John C Buchanan
 Notary Public Maria Seballos Rollins
 My Commission Expires 9/10/11



No. of Claims: 2 x \$10 = 20.00
 Check No.: 5936 Init. SC
 Receipt No.: 1990705
 For BLM Use Only

Bureau of Land Management
 Arizona State Office
www.az.blm.gov

When Recorded Return Document to:

John C. Buchanan
P.O. Box 842
Oracle, Arizona 85623

Check here if this is a change of address.

Telephone: 520-307-3014

E-mail address: _____

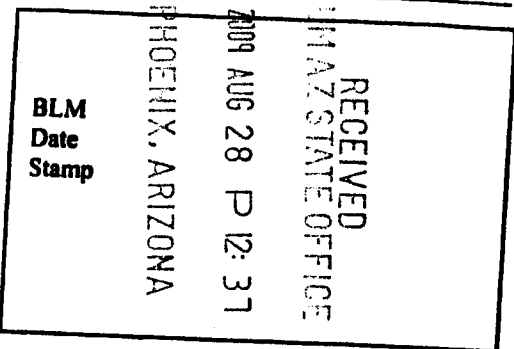
AFFIDAVIT OF PERFORMANCE OF ANNUAL WORK

1. State of Arizona, County of Pinal ss:

2. I (Name) John C. Buchanan

3. Reside at (Address) P.O. Box 842

City Oracle County Pinal



State AZ zip 85623 being duly sworn, depose and say that I am a citizen of the United States, more than eighteen years of age, and that all of the facts set forth in this affidavit, subject to the provisions and penalties of 18 U.S.C. 1001 pertaining to the filing of false, fictitious, or fraudulent statements with the United States, are true and correct according to the best of my knowledge, information and belief.

4. Owner's name and address (if not shown in Items 1-3 above), _____

5. That I am personally acquainted with the mining claim(s). The work and improvements were made by and at the expense of the owner(s) of said claim(s). Said contiguous group of claims, listed on this document, are situated in the

Pott's Canyon N. Super (optional) Mining District; PINAL County, Arizona.

Line No.	AMC NUMBER	CLAIM/SITE NAME	COUNTY RECORDER DATA (If available)	TWP	RNG	SEC
1	AMC 189 264	The Theresa & Sarah B.	1145/ 667-668	T1N	12E	15
2						
3						
4						
5						
6						



RECEIVED
 PINAL COUNTY STATE OFFICE
 2009 AUG 28 P 12: 31
 TUCUIC, ARIZONA
 BLM
 Date
 Stamp

7					
8					
9					
10					

6. That between the dates starting at 12 o'clock noon on September 1, 20 08 and ending at 12 o'clock noon on September 1, 2009 at least \$ 300 dollars worth of work and improvements were done and performed upon said claim(s) or upon one or more of a contiguous group of claims for the benefit of all, wholly or partly outside of a contiguous group of claims for the benefit of all, not including the location work.

7. That the following persons were employed to perform the work and improvements described herein: J Buchanan

8. That the work and improvements performed were: Haul ore, repair road.

9. Dated: Aug 24, 09 Signature: J. Buchanan

SUBSCRIBED AND SWORN TO before me, a Notary Public, this 24th day of Aug 2009

By: J. Buchanan John Buchanan

Notary Public Maria Seballos Rollins

My Commission Expires 9/10/11



Bureau of Land Management
 Arizona State Office
www.az.blm.gov

No. of Claims: 1 x \$10 = 10.00
 Check No.: 5936 Init. SC
 Receipt No.: 1990705
 For BLM Use Only

Form: MCF108
 Revised Jan. 2006
 Page 2 of 2

When Recorded Return Document to:

John C. Buchanan II
P.O. Box 5221
Oracle, Arizona 85623

Check here if this is a change of address.

Telephone: 1-520-307-3014

E-mail address: _____

AFFIDAVIT OF PERFORMANCE OF ANNUAL WORK 2008-2009

1. State of Arizona, County of Pinal ss:

2. I (Name) John C. Buchanan

3. Reside at (Address) P.O. Box 5221

City Oracle County PINAL

RECEIVED
AZ STATE OFFICE
PHOENIX, ARIZONA
2009 AUG 28 P 12:37
BLM
Date
Stamp

State AZ Zip 85623 being duly sworn, depose and say that I am a citizen of the United States, more than eighteen years of age, and that all of the facts set forth in this affidavit, subject to the provisions and penalties of 18 U.S.C. 1001 pertaining to the filing of false, fictitious, or fraudulent statements with the United States, are true and correct according to the best of my knowledge, information and belief.

4. Owner's name and address (if not shown in items 1-3 above): _____

5. That I am personally acquainted with the mining claim(s). The work and improvements were made by and at the expense of the owner(s) of said claim(s). Said contiguous group of claims, listed on this document, are situated in the

Saddle Mountain (optional) Mining District: PINAL County, Arizona.

Line No.	AMC NUMBER	CLAIM/SITE NAME	COUNTY RECORDER DATA (if available)	TWP	RNG	SEC
1	116092	Buck Mt. Mines #1 Lode	1646 / 509-516 / 952	T55	16E	5
2	116093	Buck Mt. Mines #2 Lode	1646 / 964-966	T55	16E	5
3	264428	Buck Mt. Mines Placer #1	1646 / 956-957	T55	16E	5, 4, 8, 9
4	327469	Buck Mt. Mines Placer #2	1414 / 681-682	T55	16E	4, 9
5						
6						



RECEIVED
 ARIZONA STATE OFFICE
 2009 AUG 28 P 12:37
 PHOENIX, ARIZONA
 BLM
 Date
 Stamp

7					
8					
9					
10					

6. That between the dates starting at 12 o'clock noon on September 1, 2008 and ending at 12 o'clock noon on September 1, 2009 at least \$ 4,977 dollars worth of work and improvements were done and performed upon said claim(s) or upon one or more of a contiguous group of claims for the benefit of all, wholly or partly outside of a contiguous group of claims for the benefit of all, not including the location work. *INTENT TO HOLD 2010*

7. That the following persons were employed to perform the work and improvements described herein: John C. Buchanan II, Jonathan Buchanan, J. Buchanan


8. That the work and improvements performed were: Mine Ore, Sample ore For Analysis, Road Repair

9. Dated: Aug 24, 09 Signature: John C. Buchanan II

SUBSCRIBED AND SWORN TO before me, a Notary Public, this 24th day of Aug 2009

By: John C Buchanan
 Notary Public Maria Seballos Rollins

My Commission Expires 9/10/11



Bureau of Land Management
 Arizona State Office
www.az.blm.gov

No. of Claims: 4 x \$10 = 40.00
 Check No.: 5936 Init. SC
 Receipt No.: 1990705
 For BLM Use Only

Form: MCF108
 Revised Jan. 2006
 Page 2 of 2

When Recorded Return Document to:

John C. Buchanan II
P.O. Box 5221
Oracle, Az. 85623

Check here is this is a change of address.

Telephone: 520-307-3014

E-mail address: _____

AFFIDAVIT OF PERFORMANCE OF ANNUAL WORK 2008-2009

1. State of Arizona, County of Gila ss:

2. I (Name) John C. Buchanan

3. Reside at (Address) 730 CEDAR RIDGE / 777

CEDAR RIDGE, P.O. Box 5221

City Oracle County Pinal


State Az zip 85623 being duly sworn, depose and say that I am a citizen of the United States, more than eighteen years of age, and that all of the facts set forth in this affidavit, subject to the provisions and penalties of 18 U.S.C. 1001 pertaining to the filing of false, fictitious, or fraudulent statements with the United States, are true and correct according to the best of my knowledge, information and belief.

4. Owner's name and address (if not shown in Items 1-3 above). _____

5. That I am personally acquainted with the mining claim(s). The work and improvements were made by and at the expense of the owner(s) of said claim(s). Said contiguous group of claims, listed on this document, are situated in the

Banner (optional) Mining District; Gila County, Arizona.

Line No.	AMC NUMBER	CLAIM/SITE NAME	COUNTY RECORDER DATA (If available)	TWP	RNG	SEC
1	45210	Mountain Goat	703 / 462	45	16E	20
2	45211	Gold Mine #1	703 / 463	45	16E	20
3						
4						
5						
6						



RECEIVED
BLM STATE OFFICE
2009 AUG 28 P 12: 31
PHOENIX, ARIZONA

7					
8					
9					
10					

6. That between the dates starting at 12 o'clock noon on September 1, 20~~08~~ and ending at 12 o'clock noon on September 1, 2009 at least \$ 1200.00 dollars worth of work and improvements were done and performed upon said claim(s) or upon one or more of a contiguous group of claims for the benefit of all, wholly or partly outside of a contiguous group of claims for the benefit of all, not including the location work. *INTENT TO HOLD 2010.*

7. That the following persons were employed to perform the work and improvements described herein: John Buchanan, TERRY Buchanan

8. That the work and improvements performed were: Haul ORE, Sample + Mill ORE, Prepare Samples for Assay. Minor Road Repair

9. Dated: Aug 24, 09 Signature: John C Buchanan

SUBSCRIBED AND SWORN TO before me, a Notary Public, this 24th day of Aug 2009

By: John Buchanan

Notary Public Maria Seballos Rollins

My Commission Expires 9/10/11



Bureau of Land Management
Arizona State Office
www.az.blm.gov

No. of Claims: 2 x \$10 = 2000
Check No.: 5936 Init. SC
Receipt No.: 1990705
For BLM Use Only

United States Department of the Interior
Bureau of Land Management
 BUSINESS & SUPPORT SVCS DIV
 ONE N CENTRAL AVE SUITE 800
 PHOENIX, AZ 85004 -4427
 Phone: (602) 417-9200

Receipt

No: 1990705

Transaction #: 2054918	
Date of Transaction: 08/28/2009	
CUSTOMER:	JOHN C BUCHANAN PO BOX 842 ORACLE, AZ 85623-0842 US

LINE #	QTY	DESCRIPTION	REMARKS	UNIT PRICE	TOTAL
1	1.00	LOCATABLE MINERALS / MINING CLAIMS-NOT NEW-UNADJUD, ONE AUTH NO. ONLY / MINING CLAIM MONEY RECEIVED CASES: AMC264415/\$200.00	WAIVER & POL (20)	- n/a -	200.00
TOTAL:					\$200.00

PAYMENT INFORMATION			
1	AMOUNT:	200.00	POSTMARKED: N/A
	TYPE:	CHECK	RECEIVED: 08/28/2009
	CHECK NO:	5936	
	NAME:	BUCHANAN, JOHN C PO BOX 842 ORACLE AZ 85623-0842 US	

REMARKS

This receipt was generated by the automated BLM Collections and Billing System and is a paper representation of a portion of the official electronic record contained therein.

UNITED STATES DEPARTMENT OF THE INTERIOR
BUREAU OF LAND MANAGEMENT

10/50

AMC 45210
AMC 116092
AMC 264415
AMC 327469
AMC 189264

FORM APPROVED
OMB NO. 1004-0114
Expires: December 31, 2008

MAINTENANCE FEE WAIVER CERTIFICATION

SEE INSTRUCTIONS ON REVERSE

AMC 327157 (47)

- This small miner waiver is filed for the assessment year beginning at noon on September 1, 07 and ending at noon on September 1, 06.
- The undersigned and all related parties owned ten or fewer mining claims, mill, or tunnel sites located and maintained on Federal lands in the United States of America on September 1, 2008.
- The undersigned have performed the assessment work required by law for each mining claim listed prior to filing this waiver and understand that by filing this form; an affidavit of assessment work must be recorded by the December 30th following the filing of this waiver.
- The undersigned understand that if the assessment work obligation has not yet come due under 30 U.S.C. 28 (for those claims in their first assessment year only); a notice of intent to hold reciting this condition must be recorded by the December 30th following the filing of this waiver.
- The undersigned understand that mill and tunnel sites may also be listed upon this waiver and be waived from payment of the maintenance fee; and that a notice of intent to hold for these sites is required to be recorded by the December 30th immediately following the filing of this waiver.
- The undersigned understand and acknowledge that pursuant to 43 U.S.C. 1212 and 18 U.S.C. 1001; the filing or recording of a false, fictitious, or fraudulent document with the Bureau of Land Management may result in a fine of up to \$250,000, a prison term not to exceed five years, or both.
- The mining claims, mill or tunnel sites for which this waiver from payment of the maintenance fees is requested are:

CLAIM OR SITE NAME	BLM RECORDATION SERIAL NUMBER
1. Mountain Goat Lode	AMC 45210
2. Gold Mine #1 Lode	45211
3. Buck Mountain Mines #1 Lode	116092
4. Buck Mountain Mines #2 Lode	116093
5. Buck Mountain Mines #1 Placer	264428
6. Buck Mountain Mine Placer #2	327469
7. The Theresa + Sara B Lode	189264
8. Jonathan Starship Mines #1 Lode	327157
9. Jonathan Starship Mines #2 Lode	327158
10. Desperation #1 Lode	108199

The owner(s) (claimants) of the above mining claims and sites are:

John C. Buchanan
(Owner's Name - Please Print)
P.O. Box 842
(Street or P.O. Box)
Oracle AZ 85623
(City) (State) (Zip Code)

John C. Buchanan
(Owner's Signature)

Theresa K. Buchanan
(Owner's Name - Please Print)
P.O. Box 842
(Street or P.O. Box)
Oracle AZ 85623
(City) (State) (Zip Code)

Theresa K. Buchanan
(Owner's Signature)

Joe Buchanan
(Owner's Name - Please Print)
P.O. Box 691
(Street or P.O. Box)
Winkelman AZ 85292
(City) (State) (Zip Code)

Joe Buchanan
(Owner's Signature)

(Continued on page 2)

John J. Buchanan
P.O. Box 842
Oracle AZ 85623

John J. Buchanan
9/9/08

Julia Kay Buchanan

(Owner's Name - Please Print)

P.O. Box 842

(Street or P.O. Box)

Sarah A. Buchanan

(Owner's Name - Please Print)

P.O. Box 5221

(Street or P.O. Box)

Jonathan Buchanan

(Owner's Name - Please Print)

P.O. Box 5221

(Street or P.O. Box)

JERRY E. Buchanan

(Owner's Name - Please Print)

P.O. Box 328

B.T.M. (BUCHANAN TRUCKING + MINING)
Box 842

J. Buchanan P.O. Box 328

CFR Part 3830).

- The claimant(s) must fill in the dates in paragraph 1 for the beginning and ending of the assessment year for which this waiver is sought.
- The claimant(s) must fill in the date in paragraph 2 for the beginning of the assessment year for which this waiver is sought.
- All claim and site names and Bureau of Land Management (BLM) serial numbers must be listed for the mining claims, mill sites, and tunnel sites for which the waiver is sought.
- All owners of the mining claims, mill sites, and tunnel sites and their addresses must be given.
- This waiver form must be signed by all the claimants or their designated agent, in original form. If an agent is designated, a notarized designation of agent, signed by all of the claimants with proper address given, must be submitted with this waiver.

NOTICE/BURDEN HOURS STATEMENT

The Privacy Act of 1974, as amended, and the regulation in 43 CFR 2.48(d) provide that you be furnished the following information in connection with the information required by this certification of waiver from rental fees.

AUTHORITY: 30 U.S.C. 28-28k; 43 U.S.C. 1201, 1457, 1740, and 1744; and 43 CFR 3830.

PRINCIPLE PURPOSE: This information is to be used to verify that the owner(s) (claimants) of a mining claim has complied with 30 U.S.C. 28f and is entitled to perform assessment work in lieu of paying the maintenance fee for the mining claims listed on this form.

ROUTINE USE: (1) Adjudication of the claimant(s) certification of waiver from paying the maintenance fee otherwise required by 30 U.S.C. 28f. (2) Disclosure may be made to appropriate Federal agencies when location is made within the agency's geographic area of responsibility. (3) Information from the record and/or the record will be transferred to the appropriate Federal, State, or local agency, or a member of the public in response to a specific request for pertinent information. (4) Information may also be provided to the Department of Justice or in a proceeding before a court or adjudicative body; or to Federal, State, local or foreign agencies when needed for enforcement of civil or criminal codes or applicable regulations concerning title rights upon the public land.

EFFECT OF NOT PROVIDING INFORMATION: Disclosure of this information is required by 30 U.S.C. 28f and 43 CFR Part 3830 for those qualified claimants wishing to take the small miner waiver allowed. Failure to supply the information required in this form to support the claimants certification of waiver from payment of the otherwise required maintenance fees will result in the waiver being disallowed and the mining claims subject to forfeiture by BLM under 30 U.S.C. 28i.

Julia Buchanan

(Owner's Signature)

Oracle

(City)

AZ

(State)

85623

(Zip Code)

Sarah Buchanan

(Owner's Signature)

Oracle

(City)

AZ

(State)

85623

(Zip Code)

Jonathan Buchanan

(Owner's Signature)

Oracle

(City)

AZ

(State)

85623

(Zip Code)

Jerry E. Buchanan

(Owner's Signature)

Kearney

(City)

AZ

(State)

85237

(Zip Code)

Buchanan Trucking + Mining B.T.M.
Oracle AZ 85623
Kearney AZ 85237

recorded, or the waiver cannot be granted by the BLM. (Example: to obtain a waiver for the assessment year 2000, which begins at noon on September 1, 1999, you must qualify for and file for a waiver no later than September 1, 1999, in the proper BLM State Office).

- For all mining claims which require assessment work, you must record an affidavit of labor on or before the December 30th immediately following the filing of this waiver. For all other mining claims or sites waived, you must record a notice of intent to hold on or before the December 30th immediately following the filing of this waiver.
- Mill and tunnel sites may also be listed upon this waiver and be waived from payment of the maintenance fee. A notice of intent to hold for these sites is required to be filed by the December 30th following the filing of this waiver.

The Paperwork Reduction Act of 1995 requires us to inform you that This information is being collected to allow the BLM to determine if you qualify for a waiver from the payment of \$100 per mining claim or site maintenance fee established in 30 U.S.C. 28f and the implementing regulations at 43 CFR 3830. A response to this request is required in accordance with the statute to obtain your benefit.

BLM would like you to know that you do not have to respond to this, or any other, Federal agency-sponsored information collection unless it displays a currently valid OMB control number.

Public reporting burden for this form is estimated to average 8 minutes (0.133 hours) per response, including time to review instructions, gathering and maintaining data, and completing and reviewing the form. Direct comments regarding this burden estimate, or any other aspect of this form, to the U.S. Department of the Interior, Bureau of Land Management, (1004-0114) Bureau Information Collection Clearance Officer (WO-630), Mail Stop 401 LS, 1849 C St, N.W., Washington, D.C. 20240.

FOR OFFICIAL USE ONLY

2008 AUG 29 P 3:13

RECEIVED
BLM AZ STATE OFFICE

UNITED STATES
DEPARTMENT OF THE INTERIOR
BUREAU OF LAND MANAGEMENT
MAINTENANCE FEE WAIVER CERTIFICATION

4/50

FORM APPROVED
OMB NO. 1004-0114
Expires: December 31, 2008

478

SEE INSTRUCTIONS ON REVERSE

1. This small miner waiver is filed for the assessment year beginning at noon on September 1, 2007 and ending at noon on September 1, 2008.
2. The undersigned and all related parties owned ten or fewer mining claims, mill, or tunnel sites located and maintained on Federal lands in the United States of America on September 1, 2008.
3. The undersigned have performed the assessment work required by law for each mining claim listed prior to filing this waiver and understand that by filing this form; an affidavit of assessment work must be recorded by the December 30th following the filing of this waiver.
4. The undersigned understand that if the assessment work obligation has not yet come due under 30 U.S.C. 28 (for those claims in their first assessment year only); a notice of intent to hold reciting this condition must be recorded by the December 30th following the filing of this waiver.
5. The undersigned understand that mill and tunnel sites may also be listed upon this waiver and be waived from payment of the maintenance fee; and that a notice of intent to hold for these sites is required to be recorded by the December 30th immediately following the filing of this waiver.
6. The undersigned understand and acknowledge that pursuant to 43 U.S.C. 1212 and 18 U.S.C. 1001; the filing or recording of a false, fictitious, or fraudulent document with the Bureau of Land Management may result in a fine of up to \$250,000, a prison term not to exceed five years, or both.
7. The mining claims, mill or tunnel sites for which this waiver from payment of the maintenance fees is requested are:

CLAIM OR SITE NAME	BLM RECORDATION SERIAL NUMBER
1. BUCK MOUNTAIN MINES TUNNEL SITE # 3	(BK 1416) AMC 264415
2. BUCK MOUNTAIN MINES TUNNEL SITE # 4	AMC 264416
3. BUCK MOUNTAIN MINES TUNNEL SITE # 6	AMC 264418
4. BUCK MOUNTAIN MINES TUNNEL SITE # 10	AMC 264422
5.	
6.	
7.	
8.	
9.	
10.	

The owner(s) (claimants) of the above mining claims and sites are:

Jerry E. Buchanan
(Owner's Name - Please Print)

Jerry E. Buchanan
(Owner's Signature)

P.O. Box 328
(Street or P.O. Box)

Kearney AZ 85237
(City) (State) (Zip Code)

J. Buchanan
(Owner's Name - Please Print)

J. Buchanan
(Owner's Signature)

P.O. Box 328
(Street or P.O. Box)

Kearney AZ 85237
(City) (State) (Zip Code)

(Owner's Name - Please Print)

(Owner's Signature)

(Street or P.O. Box)

(City) (State) (Zip Code)

(Owner's Name - Please Print)

(Owner's Signature)

(Street or P.O. Box)

(City)

(State)

(Zip Code)

(Owner's Name - Please Print)

(Owner's Signature)

(Street or P.O. Box)

(City)

(State)

(Zip Code)

(Owner's Name - Please Print)

(Owner's Signature)

(Street or P.O. Box)

(City)

(State)

(Zip Code)

(Owner's Name - Please Print)

(Owner's Signature)

(Street or P.O. Box)

(City)

(State)

(Zip Code)

INSTRUCTIONS

1. This certification is made under the provisions of § 1744 of Title 43 and § 28-28k of Title 30 of the United States Code; and the regulations thereunder (43 CFR Part 3830).
2. The claimant(s) must fill in the dates in paragraph 1 for the beginning and ending of the assessment year for which this waiver is sought.
3. The claimant(s) must fill in the date in paragraph 2 for the beginning of the assessment year for which this waiver is sought.
4. All claim and site names and Bureau of Land Management (BLM) serial numbers must be listed for the mining claims, mill sites, and tunnel sites for which the waiver is sought.
5. All owners of the mining claims, mill sites, and tunnel sites and their addresses must be given.
6. This waiver form must be signed by all the claimants or their designated agent, in original form. If an agent is designated, a notarized designation of agent, signed by all of the claimants with proper address given, must be submitted with this waiver.

7. This form must be filed no later than September 1st for the upcoming assessment year in the BLM State Office where the mining claims or sites are recorded, or the waiver cannot be granted by the BLM. (Example: to obtain a waiver for the assessment year 2000, which begins at noon on September 1, 1999, you must qualify for and file for a waiver no later than September 1, 1999 in the proper BLM State Office).
8. For all mining claims which require assessment work, you must record an affidavit of labor on or before the December 30th immediately following the filing of this waiver. For all other mining claims or sites waived, you must record a notice of intent to hold on or before the December 30th immediately following the filing of this waiver.
9. Mill and tunnel sites may also be listed upon this waiver and be waived from payment of the maintenance fee. A notice of intent to hold for these sites is required to be filed by the December 30th following the filing of this waiver.

NOTICE/BURDEN HOURS STATEMENT

The Privacy Act of 1974, as amended, and the regulation in 43 CFR 2.48(d) provide that you be furnished the following information in connection with the information required by this certification of waiver from rental fees.

AUTHORITY: 30 U.S.C. 28-28k; 43 U.S.C. 1201, 1457, 1740, and 1744; and 43 CFR 3830.

PRINCIPLE PURPOSE: This information is to be used to verify that the owner(s) (claimants) of a mining claim has complied with 30 U.S.C. 28f and is entitled to perform assessment work in lieu of paying the maintenance fee for the mining claims listed on this form.

ROUTINE USE: (1) Adjudication of the claimant(s) certification of waiver from paying the maintenance fee otherwise required by 30 U.S.C. 28f. (2) Disclosure may be made to appropriate Federal agencies when location is made within the agency's geographic area of responsibility. (3) Information from the record and/or the record will be transferred to the appropriate Federal, State, or local agency, or a member of the public in response to a specific request for pertinent information. (4) Information may also be provided to the Department of Justice or in a proceeding before a court or adjudicative body; or to Federal, State, local or foreign agencies when needed for enforcement of civil or criminal codes or applicable regulations concerning title rights upon the public land.

EFFECT OF NOT PROVIDING INFORMATION: Disclosure of this information is required by 30 U.S.C. 28f and 43 CFR Part 3830 for those qualified claimants wishing to take the small miner waiver allowed. Failure to supply the information required in this form to support the claimants certification of waiver from payment of the otherwise required maintenance fees will result in the waiver being disallowed and the mining claims subject to forfeiture by BLM under 30 U.S.C. 28i.

The Paperwork Reduction Act of 1995 requires us to inform you that:

This information is being collected to allow the BLM to determine if you qualify for a waiver from the payment of \$100 per mining claim or site maintenance fee established in 30 U.S.C. 28f and the implementing regulations at 43 CFR 3830. A response to this request is required in accordance with the statute to obtain your benefit.

BLM would like you to know that you do not have to respond to this, or any other, Federal agency-sponsored information collection unless it displays a currently valid OMB control number.

Public reporting burden for this form is estimated to average 8 minutes (0.133 hours) per response, including time to review instructions, gathering and maintaining data, and completing and reviewing the form. Direct comments regarding this burden estimate, or any other aspect of this form, to the U.S. Department of the Interior, Bureau of Land Management, (1004-0114) Bureau Clearance Officer (WO-630), Mail Stop 401 LS, 1849 C St., N.W., Washington, D.C. 20240.

ONLY FOR OFFICIAL USE 13

RECEIVED
BLM AZ STATE OFFICE

PHOENIX, ARIZONA

Return Document to:

J. Buchanan
P.O. Box 5221
Oracle, Az. 85623
Telephone: 520-363-588

A3850-1(NOV.2001)

No. of Claims: <u>4</u>	x 35 = <u>140⁰⁰</u>
Receipt No.: <u>1775899</u>	Check No.: <u>5765</u>
Init: <u>SC</u>	
FOR BLM USE ONLY	

AFFIDAVIT OF PERFORMANCE OF ANNUAL WORK. Also fill in Items 1 through 9 and the reverse side of this document. 2008

NOTICE OF INTENTION TO HOLD. I intend to hold the claim(s)/site(s) listed on the reverse side of this document for the calendar year 2009. Also fill in Items 1 through 4 and Item 9.

Notices of Intention to Hold are for mill sites and tunnel sites or for mining claims when assessment work has not been done, regardless of whether the annual assessment has been suspended, deferred, or not yet accrued. The filing of a Notice of Intention to Hold shall not relieve the owner of complying with federal and state laws pertaining to the performance of annual assessment work. Notices of Intention to Hold for mill sites or tunnel sites need not be county recorded. For mining claims the form filed with the Bureau of Land Management (BLM) must be identical to the one that was or will be filed with the county.
Buck Mountain Mines #3 #4 #6 #10 #264415 #264418
Evidence of Annual Assessment Work or a Notice of Intention to Hold must be filed each calendar year following the calendar year in which the claim/site was located. **All claims listed on a single affidavit must be contiguous.**

1. State of Arizona, County of PINAL ss: 717-686011
2. I, (Name) JERRY E. Buchanan
3. Reside at (Address) P.O. Box 328
City Kearney, County Pinal, State Arizona Zip 85237

being duly sworn, deposes and says that he/she is a citizen of the United States, more than eighteen years of age, that all of the facts set forth in this affidavit/notice, subject to the provisions and penalties of 18 U.S.C. 1001 pertaining to the filing of false, fictitious, or fraudulent statements with the United States, are true and correct according to the best of my knowledge, information and belief.

4. Owner's name and address (If not shown in Items 1-3 above). Check here if this is a change of address.


5. That I am personally acquainted with the mining claim(s). The work and improvements were made by and at the expense of the owner(s) of said claim(s). Said contiguous group of claims listed on the reverse side of this document, are situated in the Saddle Mountain Mining District, PINAL County, Arizona.

6. That between the dates starting at 12 o'clock noon on September 1, 2007 and ending at 12 o'clock noon on September 1, 2008 at least \$ 900.00 Dollars worth of work and improvements were done and performed upon said claim(s) or upon one or more of a contiguous group of claims for the benefit of all, or wholly or partly outside of a contiguous group of claims for the benefit of all, not including the location work.

7. That the following persons were employed to perform the work and improvements described herein: Jerry Buchanan, J. Buchanan

8. That the work and improvements performed were: Mining ore, cut samples to Licensed Assay office, Road Repair

9. Dated: Aug 28, 2008 Signature: Jerry E. Buchanan J. Buch
 SUBSCRIBED AND SWORN TO before me, a Notary Public, this 28th day of August, 2008.
 by Jerry E. Buchanan POA - John C. Buchanan
 Notary Public Veronica Martinez
 MY COMMISSION EXPIRES 01/25/2010



If the claims/sites have consecutive BLM numbers and are in the same Township, Range and Section(s), they may be listed as follows:

Claim/Site Name	Serial Number	Dkt/Pg or Record # of Orig Location Notice	TWN SHP	RNG	SEC(S)
Buck Mt. Mines Tunnel site #3	AMC S 264415	BK 1416 683-684	T55	16E	4, 8, 9
Buck Mt. Mines Tunnel #4	264416	BK 1416 685-686	T55	16E	4, 5
Buck Mt. Mine Tunnel site #6	264418	BK 1416 689-690	T55	16E	3, 4
Buck Mt. Mines Tunnel site #10	264422	BK 1416 697-698	T55	16E	3, 4, 9, 10

BLM requires a \$5 nonrefundable service charge for each mining claim, mill site or tunnel site payable on or before December 30th (not the 31st). Mail to:

Bureau of Land Management
 222 North Central Avenue
 Phoenix, Arizona 85004-2203
 602-417-9200
 www.az.blm.gov

This form is for the purpose of complying with the laws of the United States Department of the Interior, Bureau of Land Management and the State of Arizona pertaining to assessment work and/or notice of intention to hold. 30 U.S.C. 28, 43 CFR 3833.2, ARS 27-208. Subject to Paperwork Reduction Act and Privacy Act statements available at the BLM AZ State Office. This form is not copyrighted. It may be reproduced without permission.

RECEIVED
BLM AZ STATE OFFICE
PHOENIX, ARIZONA
2008 AUG 29 P 3:13

BLM Date Stamp

Return Document to:

John C. Buchanan
P.O. Box 842
Oracle, Arizona 85623
Telephone: 520-307-3014

A3850-1 (NOV. 2001)

No. of Claims:	<u>4</u>	x \$5 =	<u>40.</u>
Receipt No.:	<u>1775899</u>	Check No.:	<u>5765</u>
Init:	<u>SC</u>	FOR BLM USE ONLY	

AFFIDAVIT OF PERFORMANCE OF ANNUAL WORK. Also fill in Items 1 through 9 and the reverse side of this document. 2008

NOTICE OF INTENTION TO HOLD. I intend to hold the claims(s)/site(s) listed on the reverse side of this document for the calendar year 2009 Also fill in Items 1 through 4 and Item 9.

Notices of Intention to Hold are for mill sites and tunnel sites or for mining claims when assessment work has not been done, regardless of whether the annual assessment has been suspended, deferred, or not yet accrued. The filing of a Notice of Intention to Hold shall not relieve the owner of complying with federal and state laws pertaining to the performance of annual assessment work. Notices of Intention to Hold for mill sites or tunnel sites need not be county recorded. For mining claims the form filed with the Bureau of Land Management (BLM) must be identical to the one that was or will be filed with the county. 204 428
Buck Mt. Mines #1 Lode + #2 Lode, Placer #1 + Placer #2 116892 327 469
Evidence of Annual Assessment Work or a Notice of Intention to Hold must be filed each calendar year following the calendar year in which the claim/site was located. All claims listed on a single affidavit must be contiguous.

1. State of Arizona, County of Pinal ss: 205 56 0151
2. I, (Name) John C. Buchanan
3. Reside at (Address) 777 CEDARRIDGE
City Oracle, AZ, County PINAL, State ARIZONA Zip 85623

being duly sworn, deposes and says that he/she is a citizen of the United States, more than eighteen years of age, that all of the facts set forth in this affidavit/notice, subject to the provisions and penalties of 18 U.S.C. 1001 pertaining to the filing of false, fictitious, or fraudulent statements with the United States, are true and correct according to the best of my knowledge, information and belief.

4. Owner's name and address (If not shown in Items 1-3 above). Check here if this is a change of address.

5. That I am personally acquainted with the mining claim(s). The work and improvements were made by and at the expense of the owner(s) of said claim(s). Said contiguous group of claims, listed on the reverse side of this document, are situated in the Saddle Mountain Mining District, PINAL County, Arizona.

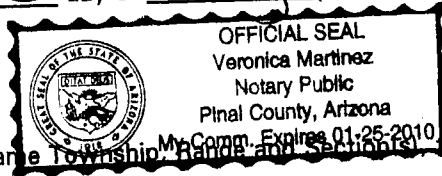
6. That between the dates starting at 12 o'clock noon on September 1, 2007 and ending at 12 o'clock noon on September 1, 2008 at least \$ 2,000.00 Dollars worth of work and improvements were done and performed upon said claim(s) or upon one or more of a contiguous group of claims for the benefit of all, or wholly or partly outside of a contiguous group of claims for the benefit of all, not including the location work.

7. That the following persons were employed to perform the work and improvements described herein: Tony Buchanan, Jonathan Buchanan, John C. Buchanan, Richard Luff.

8. That the work and improvements performed were: Road Repair, geological survey work, licensed ASSAYS, Mine several tons of Ore

9. Dated: Aug 28, 2008 Signature: [Signature]
 SUBSCRIBED AND SWORN TO before me, a Notary Public, this 28th day of Aug, 2008

by John C. Buchanan
 Notary Public Veronica Martinez
 MY COMMISSION EXPIRES 01/25/2010




If the claims/sites have consecutive BLM numbers and are in the same Township, Range and Section, they may be listed as follows:

Claim/Site Name	Serial Number	Dkt/Pg or Record # of Orig Location Notice	TWN		
			SHP	RNG	SEC(S)
Sample 1 - 10	A MC 19640 - 49	Dkt/Pg 1025/1-10 Recording #9106173-82	4N	20W	36
<u>Buck Mt. Mines #1 Lode</u>	<u>AMC 116 092</u>	<u>1646</u> ^{BR} <u>1032 509-510</u> <u>952-958</u>	<u>T55</u>	<u>16E</u>	<u>5</u>
<u>Buck Mt. Mines #2 lode</u>	<u>AMC 116 093</u>	<u>1646</u> <u>964-966</u>	<u>T55</u>	<u>16E</u>	<u>5</u>
<u>Buck Mt. Mines Placer #1</u>	<u>AMC 264 428</u>	<u>1646</u> <u>956-957</u>	<u>T55</u>	<u>16E</u>	<u>5, 8, 9</u>
<u>Buck Mt. Mines Placer #2</u>	<u>AMC 327 469</u>	<u>1416</u> <u>681-682</u>	<u>T55</u>	<u>16E</u>	<u>4, 9</u>
_____	_____	_____	_____	_____	_____
_____	_____	_____	_____	_____	_____
_____	_____	_____	_____	_____	_____
_____	_____	_____	_____	_____	_____
_____	_____	_____	_____	_____	_____
_____	_____	_____	_____	_____	_____

BLM requires a \$5 nonrefundable service charge for each mining claim, mill site or tunnel site payable on or before December 30th (not the 31st). Mail to:

Bureau of Land Management
 222 North Central Avenue
 Phoenix, Arizona 85004-2203
 602-417-9200
 www.az.blm.gov

This form is for the purpose of complying with the laws of the United States Department of the Interior, Bureau of Land Management and the State of Arizona pertaining to assessment work and/or notice of intention to hold. 30 U.S.C. 28, 43 CFR 3833.2, ARS 27-208. Subject to Paperwork Reduction Act and Privacy Act statements available at the BLM AZ State Office. This form is not copyrighted. It may be reproduced without permission.



Return Document to:

John C. Buchanan
P.O. Box 842
Oracle, Az. 85623
Telephone: 520-307-3014

A3850-1 (NOV. 2001)

No. of Claims: <u>1</u>	x \$5 = <u>5</u>	<u>10</u>	= <u>10.00</u>
Receipt No.: <u>1775899</u>	Check No.: <u>5765</u>		
Init: <u>SC</u>			
FOR BLM USE ONLY			

AFFIDAVIT OF PERFORMANCE OF ANNUAL WORK. Also fill in Items 1 through 9 and the reverse side of this document. 2008

NOTICE OF INTENTION TO HOLD. I intend to hold the claim(s)/site(s) listed on the reverse side of this document for the calendar year 2009. Also fill in Items 1 through 4 and Item 9.

Notices of Intention to Hold are for mill sites and tunnel sites or for mining claims when assessment work has not been done, regardless of whether the annual assessment has been suspended, deferred, or not yet accrued. The filing of a Notice of Intention to Hold shall not relieve the owner of complying with federal and state laws pertaining to the performance of annual assessment work. Notices of Intention to Hold for mill sites or tunnel sites need not be county recorded. For mining claims the form filed with the Bureau of Land Management (BLM) must be identical to the one that was or will be filed with the county.

Evidence of Annual Assessment Work or a Notice of Intention to Hold must be filed each calendar year following the calendar year in which the claim/site was located. **All claims listed on a single affidavit must be contiguous.**

The Theresa + Sarah B AMC # 189-264

1. State of Arizona, County of PINAL ss: 33-56-0151
2. I, (Name) John Buchanan
3. Reside at (Address) 7307777 CEDAR RIDGE DR.
City Oracle, County Pinal, State AZ Zip 85623

being duly sworn, deposes and says that he/she is a citizen of the United States, more than eighteen years of age, that all of the facts set forth in this affidavit/notice, subject to the provisions and penalties of 18 U.S.C. 1001 pertaining to the filing of false, fictitious, or fraudulent statements with the United States, are true and correct according to the best of my knowledge, information and belief.

4. Owner's name and address (If not shown in Items 1-3 above). Check here if this is a change of address.

5. That I am personally acquainted with the mining claim(s). The work and improvements were made by and at the expense of the owner(s) of said claim(s). Said contiguous group of claims, listed on the reverse side of this document, are situated in the Potts Canyon N. of Superior Mining District, PINAL County, Arizona.

6. That between the dates starting at 12 o'clock noon on September 1, 2007 and ending at 12 o'clock noon on September 1, 2008 at least \$ 200.00 Dollars worth of work and improvements were done and performed upon said claim(s) or upon one or more of a contiguous group of claims for the benefit of all, or wholly or partly outside of a contiguous group of claims for the benefit of all, not including the location work.

7. That the following persons were employed to perform the work and improvements described herein: Jerry Buchanan, John C. Buchanan

Return Document to:

John C. Buchanan
730 CEDAR Ridge P.O. Box 5221
Oracle, AZ. 85623
Telephone: 520-307-3014

A3850-1 (NOV. 2001)

No. of Claims: <u>2</u>	x \$5 = <u>10.00</u>
Receipt No.: <u>1775899</u>	Check No.: <u>5765</u>
Init: <u>SC</u>	
FOR BLM USE ONLY	

AFFIDAVIT OF PERFORMANCE OF ANNUAL WORK. Also fill in Items 1 through 9 and the reverse side of this document. 2008

NOTICE OF INTENTION TO HOLD. I intend to hold the claims(s)/site(s) listed on the reverse side of this document for the calendar year 2009. Also fill in Items 1 through 4 and Item 9.

Notices of Intention to Hold are for mill sites and tunnel sites or for mining claims when assessment work has not been done, regardless of whether the annual assessment has been suspended, deferred, or not yet accrued. The filing of a Notice of Intention to Hold shall not relieve the owner of complying with federal and state laws pertaining to the performance of annual assessment work. Notices of Intention to Hold for mill sites or tunnel sites need not be county recorded. For mining claims the form filed with the Bureau of Land Management (BLM) must be identical to the one that was or will be filed with the county.

CLAIM: Jonathan Starship Mines #1 + #2 AMC 327157

Evidence of Annual Assessment Work or a Notice of Intention to Hold must be filed each calendar year following the calendar year in which the claim/site was located. All claims listed on a single affidavit must be contiguous.

1. State of Arizona, County of SANTA CRUZ ss: 302-86-071
2. I, (Name) John C. Buchanan
3. Reside at (Address) 730 CEDAR Ridge
City Oracle, County PINAL, State AZ. Zip 85623

being duly sworn, deposes and says that he/she is a citizen of the United States, more than eighteen years of age, that all of the facts set forth in this affidavit/notice, subject to the provisions and penalties of 18 U.S.C. 1001 pertaining to the filing of false, fictitious, or fraudulent statements with the United States, are true and correct according to the best of my knowledge, information and belief.

4. Owner's name and address (If not shown in Items 1-3 above). Check here if this is a change of address.

5. That I am personally acquainted with the mining claim(s). The work and improvements were made by and at the expense of the owner(s) of said claim(s). Said contiguous group of claims, listed on the reverse side of this document, are situated in the ATASCOSA MT. Mining District, SANTA CRUZ County, Arizona.

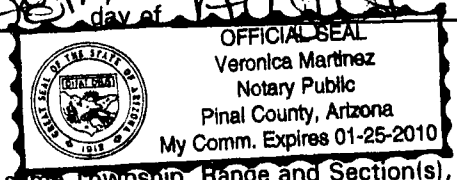
6. That between the dates starting at 12 o'clock noon on September 1, 2007 and ending at 12 o'clock noon on September 1, 2008 at least \$ 1,200 Dollars worth of work and improvements were done and performed upon said claim(s) or upon one or more of a contiguous group of claims for the benefit of all, or wholly or partly outside of a contiguous group of claims for the benefit of all, not including the location work.

7. That the following persons were employed to perform the work and improvements described herein: John C. Buchanan

8. That the work and improvements performed were: MAJOR Road Washout Repair
put ROCK'S IN Ruts. GEOLOGICAL Survey + Sampling
OF Mine Tunnel + ORE PILES. Samples to Assay Office.
CLEAN UP.

9. Dated: Aug. 28, 2008 Signature: John C. Buchanan
28th day of August, 2008

SUBSCRIBED AND SWORN TO before me, a Notary Public, this
 by John C. Buchanan
 Notary Public Veronica Martinez
 MY COMMISSION EXPIRES 01-25-2010



If the claims/sites have consecutive BLM numbers and are in the same Township, Range and Section(s), they may be listed as follows:

Sample 1 - 10	A MC 19640 - 49	Dkt/Pg 1025/1-10 Recording #9106173-82	4N	20W	36
Claim/Site Name	Serial Number	Dkt/Pg or Record # of Orig Location Notice	TWN SHP	RNG	SEC(S)
<u>Jonathan Starship #1</u>	<u>327157</u>	<u>618 107-108</u>	<u>234</u>	<u>12E</u>	<u>22</u>
<u>Jonathan Starship Mine #2</u>	<u>327158</u>	<u>618 105-106</u>	<u>235</u>	<u>12E</u>	<u>22 SE 1/4S</u>
_____	_____	_____	_____	_____	_____
_____	_____	_____	_____	_____	_____
_____	_____	_____	_____	_____	_____
_____	_____	_____	_____	_____	_____
_____	_____	_____	_____	_____	_____
_____	_____	_____	_____	_____	_____
_____	_____	_____	_____	_____	_____

BLM requires a \$5 nonrefundable service charge for each mining claim, mill site or tunnel site payable on or before December 30th (not the 31st). Mail to:

Bureau of Land Management
 222 North Central Avenue
 Phoenix, Arizona 85004-2203
 602-417-9200
 www.az.blm.gov

This form is for the purpose of complying with the laws of the United States Department of the Interior, Bureau of Land Management and the State of Arizona pertaining to assessment work and/or notice of intention to hold. 30 U.S.C. 28, 43 CFR 3833.2, ARS 27-208. Subject to Paperwork Reduction Act and Privacy Act statements available at the BLM AZ State Office. This form is not copyrighted. It may be reproduced without permission.

RECEIVED
 BLM AZ STATE OFFICE
 2008 AUG 29 P 3:13
 PHOENIX, ARIZONA

BLM Date Stamp

Return Document to:

John C. Buchanan
Box 842
Oracle, Az. 85623
Telephone: 520-307-3014

A3850-1 (NOV. 2001)

No. of Claims: <u>1</u>	x \$ = <u>10.00</u>
Receipt No.: <u>1775879</u>	Check No.: <u>5765</u>
Init: <u>SC</u>	
FOR BLM USE ONLY	

- AFFIDAVIT OF PERFORMANCE OF ANNUAL WORK.** Also fill in Items 1 through 9 and the reverse side of this document. 2008
- NOTICE OF INTENTION TO HOLD.** I intend to hold the claims(s)/site(s) listed on the reverse side of this document for the calendar year 2009. Also fill in Items 1 through 4 and Item 9.

Notices of Intention to Hold are for mill sites and tunnel sites or for mining claims when assessment work has not been done, regardless of whether the annual assessment has been suspended, deferred, or not yet accrued. The filing of a Notice of Intention to Hold shall not relieve the owner of complying with federal and state laws pertaining to the performance of annual assessment work. Notices of Intention to Hold for mill sites or tunnel sites need not be county recorded. For mining claims the form filed with the Bureau of Land Management (BLM) must be identical to the one that was or will be filed with the county.

CLAIM NAME: DESPERATION #1 Lode AMC 108199
Evidence of Annual Assessment Work or a Notice of Intention to Hold must be filed each calendar year following the calendar year in which the claim/site was located. All claims listed on a single affidavit must be contiguous.

1. State of Arizona, County of SANTA CRUZ ss: 307-3014
2. I, (Name) John Buchanan
3. Reside at (Address) 730 CEDAR RIDGE
City Oracle, County final, State AZ Zip 85623

being duly sworn, deposes and says that he/she is a citizen of the United States, more than eighteen years of age, that all of the facts set forth in this affidavit/notice, subject to the provisions and penalties of 18 U.S.C. 1001 pertaining to the filing of false, fictitious, or fraudulent statements with the United States, are true and correct according to the best of my knowledge, information and belief.

4. Owner's name and address (If not shown in Items 1-3 above). Check here if this is a change of address.

5. That I am personally acquainted with the mining claim(s). The work and improvements were made by and at the expense of the owner(s) of said claim(s). Said contiguous group of claims, listed on the reverse side of this document, are situated in the ORO BIANCO Mining District, SANTA CRUZ County, Arizona.

6. That between the dates starting at 12 o'clock noon on September 1, 2007 and ending at 12 o'clock noon on September 1, 2008 at least \$ 500 Dollars worth of work and improvements were done and performed upon said claim(s) or upon one or more of a contiguous group of claims for the benefit of all, or wholly or partly outside of a contiguous group of claims for the benefit of all, not including the location work.

7. That the following persons were employed to perform the work and improvements described herein: John C. Buchanan, + STEVE FORD.

Return Document to:

A3850-1 (NOV. 2001)

John C. Buchanan
P.O. Box 5221
Oracle, Arizona 85623
Telephone: 520-367-3014

No. of Claims: <u>2</u>	x \$ <u>10</u>	= <u>20.00</u>
Receipt No.: <u>1775879</u>	Check No.:	<u>5765</u>
Init: <u>SC</u>		
FOR BLM USE ONLY		

AFFIDAVIT OF PERFORMANCE OF ANNUAL WORK. Also fill in Items 1 through 9 and the reverse side of this document. 2008

NOTICE OF INTENTION TO HOLD. I intend to hold the claims(s)/site(s) listed on the reverse side of this document for the calendar year 2009. Also fill in Items 1 through 4 and Item 9.

Notices of Intention to Hold are for mill sites and tunnel sites or for mining claims when assessment work has not been done, regardless of whether the annual assessment has been suspended, deferred, or not yet accrued. The filing of a Notice of Intention to Hold shall not relieve the owner of complying with federal and state laws pertaining to the performance of annual assessment work. Notices of Intention to Hold for mill sites or tunnel sites need not be county recorded. For mining claims the form filed with the Bureau of Land Management (BLM) must be identical to the one that was or will be filed with the county.

Mountain Goat AMC 45210 GOLD Mine #1 AMC 45211
Evidence of Annual Assessment Work or a Notice of Intention to Hold must be filed each calendar year following the calendar year in which the claim/site was located. All claims listed on a single affidavit must be contiguous.

1. State of Arizona, County of GILA ss: 30256-051
2. I, (Name) John C. Buchanan
3. Reside at (Address) 730 CEDAR Ridge
City Oracle, County PINAL, State AZ - Zip 85623

being duly sworn, deposes and says that he/she is a citizen of the United States, more than eighteen years of age, that all of the facts set forth in this affidavit/notice, subject to the provisions and penalties of 18 U.S.C. 1001 pertaining to the filing of false, fictitious, or fraudulent statements with the United States, are true and correct according to the best of my knowledge, information and belief.

4. Owner's name and address (If not shown in Items 1-3 above). Check here if this is a change of address.

5. That I am personally acquainted with the mining claim(s). The work and improvements were made by and at the expense of the owner(s) of said claim(s). Said contiguous group of claims, listed on the reverse side of this document, are situated in the BANNER Mining District, GILA County, Arizona.

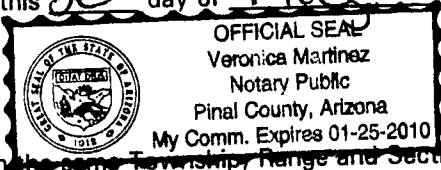
6. That between the dates starting at 12 o'clock noon on September 1, 2007 and ending at 12 o'clock noon on September 1, 2008 at least \$ 700 Dollars worth of work and improvements were done and performed upon said claim(s) or upon one or more of a contiguous group of claims for the benefit of all, or wholly or partly outside of a contiguous group of claims for the benefit of all, not including the location work.

7. That the following persons were employed to perform the work and improvements described herein: John Buchanan, JERRY Buchanan

8. That the work and improvements performed were: Road Repair, MINING ORE, SEVERAL GEOLOGICAL SURVEYS AND Samples Analyzed

9. Dated: Aug 28, 2008 Signature: John C. Buchanan
SUBSCRIBED AND SWORN TO before me, a Notary Public, this 28th day of Aug, 2008.

by John C. Buchanan
Notary Public Veronica Martinez
MY COMMISSION EXPIRES 01-25-2010




If the claims/sites have consecutive BLM numbers and are in the same Township, Range and Section(s), they may be listed as follows:

Sample	A MC	Dkt/Pg	TWN
Claim/Site Name	Serial Number	Dkt/Pg or Record # of Orig Location Notice	SHP RNG SEC(S)
Sample 1 - 10	A MC 19640 - 49	Dkt/Pg 1025/1-10 Recording #9106173-82	4N 20W 36
<u>Mountain Goat</u>	<u>AMC 45210</u>	<u>703 462</u>	<u>4S 16E 20</u>
<u>Gold Mine #1</u>	<u>AMC 45211</u>	<u>703 463</u>	<u>4S 16E 20</u>

BLM requires a \$5 nonrefundable service charge for each mining claim, mill site or tunnel site payable on or before December 30th (not the 31st). Mail to:

Bureau of Land Management
222 North Central Avenue
Phoenix, Arizona 85004-2203
602-417-9200
www.az.blm.gov

This form is for the purpose of complying with the laws of the United States Department of the Interior, Bureau of Land Management and the State of Arizona pertaining to assessment work and/or notice of intention to hold. 30 U.S.C. 28, 43 CFR 3833.2, ARS 27-208. Subject to Paperwork Reduction Act and Privacy Act statements available at the BLM AZ State Office. This form is not copyrighted. It may be reproduced without permission.



BLM Date Stamp

United States Department of the Interior

Bureau of Land Management

BUSINESS & SUPPORT SVCS DIV

ONE N CENTRAL AVE SUITE 800

PHOENIX, AZ 85004 -4427

Phone: (602) 417-9200

Receipt

No:

1775899

Transaction #: 1833681	
Date of Transaction: 08/29/2008	
CUSTOMER:	J BUCHANAN P O BOX 5221 ORACLE, AZ 85623

LINE #	QTY	DESCRIPTION	REMARKS	UNIT PRICE	TOTAL
1	1.00	LOCATABLE MINERALS / MINING CLAIMS-NOT NEW-UNADJUD, ONE AUTH NO. ONLY / MINING CLAIM MONEY RECEIVED (455) CASES: AMC45210/\$140.00	POLWAIVER (14)	- n/a -	140.00
TOTAL:					\$140.00

PAYMENT INFORMATION			
1	AMOUNT:	\$140.00	POSTMARKED: N/A
	TYPE:	CHECK	RECEIVED: 08/29/2008
	CHECK NO:	5765	
	NAME:	BUCHANAN, J P O BOX 5221 ORACLE AZ 85623	

REMARKS

This receipt was generated by the automated BLM Collections and Billing System and is a paper representation of a portion of the official electronic record contained therein.

AMC 45210
AMC 108199 AMC 116092
AMC 189264 AMC 264415
AMC 327157 AMC 327469

Return Document to:
John C. Buchanan
Box 842
Oracle, AZ. 85623
Telephone: 520-307-3014

A3850-1 (NOV. 2001)

No. of Claims:	<u>1</u>	x \$5 =	<u>10.00</u>
Receipt No.:	<u>1557867</u>	Check No.:	<u>5367</u>
Init:	<u>SC</u>		
FOR BLM USE ONLY			

2007

- AFFIDAVIT OF PERFORMANCE OF ANNUAL WORK.** Also fill in Items 1 through 9 and the reverse side of this document.
- NOTICE OF INTENTION TO HOLD.** I intend to hold the claim(s)/site(s) listed on the reverse side of this document for the calendar year 2008. Also fill in Items 1 through 4 and Item 9.

Notices of Intention to Hold are for mill sites and tunnel sites or for mining claims when assessment work has not been done, regardless of whether the annual assessment has been suspended, deferred, or not yet accrued. The filing of a Notice of Intention to Hold shall not relieve the owner of complying with federal and state laws pertaining to the performance of annual assessment work. Notices of Intention to Hold for mill sites or tunnel sites need not be county recorded. For mining claims the form filed with the Bureau of Land Management (BLM) must be identical to the one that was or will be filed with the county.

CLAIM NAME. Desperation # 110dp AMC 108199
Evidence of Annual Assessment Work or a Notice of Intention to Hold must be filed each calendar year following the calendar year in which the claim/site was located. **All claims listed on a single affidavit must be contiguous.**

1. State of Arizona, County of Santa Cruz ss: 303-56-0151
2. I, (Name) John Buchanan
3. Reside at (Address) 730 CEDAR RIDGE
City Oracle, County Pinal, State AZ. Zip 85623

being duly sworn, deposes and says that he/she is a citizen of the United States, more than eighteen years of age, that all of the facts set forth in this affidavit/notice, subject to the provisions and penalties of 18 U.S.C. 1001 pertaining to the filing of false, fictitious, or fraudulent statements with the United States, are true and correct according to the best of my knowledge, information and belief.

4. Owner's name and address (If not shown in Items 1-3 above). **Check here if this is a change of address.**

5. That I am personally acquainted with the mining claim(s). The work and improvements were made by and at the expense of the owner(s) of said claim(s). Said contiguous group of claims, listed on the reverse side of this document, are situated in the Oro Blanco Mining District, Santa Cruz County, Arizona.

6. That between the dates starting at 12 o'clock noon on September 1, 2006 and ending at 12 o'clock noon on September 1, 2007 at least \$ 200.00 Dollars worth of work and improvements were done and performed upon said claim(s) or upon one or more of a contiguous group of claims for the benefit of all, or wholly or partly outside of a contiguous group of claims for the benefit of all, not including the location work.

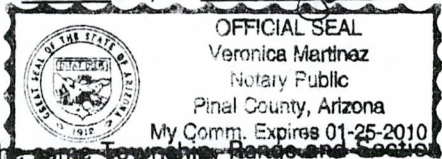
7. That the following persons were employed to perform the work and improvements described herein: John Buchanan

RE 9/6/07

8. That the work and improvements performed were: Sampling mineralized water,
Sampling silver veins.

9. Dated: Aug. 29, 2007 Signature: John C. Buchanan
SUBSCRIBED AND SWORN TO before me, a Notary Public, this 29th day of August, 2007

by John C. Buchanan
Notary Public Veronica Martinez
MY COMMISSION EXPIRES 01-25-2010



If the claims/sites have consecutive BLM numbers and are in the ~~same Township, Range and Section~~ (s), they may be listed as follows:

Sample	A MC	Dkt/Pg	Recording #	TWN		
				SHP	RNG	SEC(S)
Sample 1 - 10	A MC 19640 - 49	Dkt/Pg 1025/1-10	4N	20W	36	
		Recording #9106173-82				
Claim/Site Name	Serial Number	Dkt/Pg or Record # of Orig Location Notice	SHP	RNG	SEC(S)	
<u>Desperation#1</u>	<u>Lode 108199</u>	<u>283 135-137</u>	<u>23S</u>	<u>11E</u>	<u>20</u>	

BLM requires a \$5 nonrefundable service charge for each mining claim, mill site or tunnel site payable on or before December 30th (not the 31st). Mail to:

Bureau of Land Management
222 North Central Avenue
Phoenix, Arizona 85004-2203
602-417-9200
www.az.blm.gov

This form is for the purpose of complying with the laws of the United States Department of the Interior, Bureau of Land Management and the State of Arizona pertaining to assessment work and/or notice of intention to hold. 30 U.S.C. 28, 43 CFR 3833.2, ARS 27-208. Subject to Paperwork Reduction Act and Privacy Act statements available at the BLM AZ State Office. This form is not copyrighted. It may be reproduced without permission.

RECEIVED
BLM, AZ STATE OFFICE
2007 AUG 30 P 1:36
PHOENIX, ARIZONA

BLM Date Stamp

Return Document to:

John C. Buchanan
730 CEDAR RIDGE
Oracle, Az. 85623
Telephone: 307-3014

A3850-1 (NOV. 2001)

No. of Claims: <u>2</u>	x \$5 = <u>10</u>	Check No.: <u>5367</u>
Receipt No.: <u>1357867</u>		
Init: <u>SC</u>		

FOR BLM USE ONLY

2007

AFFIDAVIT OF PERFORMANCE OF ANNUAL WORK. Also fill in Items 1 through 9 and the reverse side of this document.

NOTICE OF INTENTION TO HOLD. I intend to hold the claim(s)/site(s) listed on the reverse side of this document for the calendar year 2008. Also fill in Items 1 through 4 and Item 9.

Notices of Intention to Hold are for mill sites and tunnel sites or for mining claims when assessment work has not been done, regardless of whether the annual assessment has been suspended, deferred, or not yet accrued. The filing of a Notice of Intention to Hold shall not relieve the owner of complying with federal and state laws pertaining to the performance of annual assessment work. Notices of Intention to Hold for mill sites or tunnel sites need not be county recorded. For mining claims the form filed with the Bureau of Land Management (BLM) must be identical to the one that was or will be filed with the county.

claim: Jonathan Starship Mines #1+2 AMC 327157
Evidence of Annual Assessment Work or a Notice of Intention to Hold must be filed each calendar year following the calendar year in which the claim/site was located. **All claims listed on a single affidavit must be contiguous.**

1. State of Arizona, County of Santa Cruz ss: 303-56-0151
2. I, (Name) John C. Buchanan
3. Reside at (Address) 730 CEDAR RIDGE
City Oracle, County Binal, State AZ, Zip 85623

being duly sworn, deposes and says that he/she is a citizen of the United States, more than eighteen years of age, that all of the facts set forth in this affidavit/notice, subject to the provisions and penalties of 18 U.S.C. 1001 pertaining to the filing of false, fictitious, or fraudulent statements with the United States, are true and correct according to the best of my knowledge, information and belief.

4. Owner's name and address (If not shown in Items 1-3 above). **Check here if this is a change of address.**

5. That I am personally acquainted with the mining claim(s). The work and improvements were made by and at the expense of the owner(s) of said claim(s). Said contiguous group of claims, listed on the reverse side of this document, are situated in the Atascosa Mt. Mining District, SANTACRUZ County, Arizona.


6. That between the dates starting at 12 o'clock noon on September 1, 2006 and ending at 12 o'clock noon on September 1, 2007 at least \$ 350.00 Dollars worth of work and improvements were done and performed upon said claim(s) or upon one or more of a contiguous group of claims for the benefit of all, or wholly or partly outside of a contiguous group of claims for the benefit of all, not including the location work.

7. That the following persons were employed to perform the work and improvements described herein: John Buchanan
Jonathan Buchanan

8. That the work and improvements performed were: Sampling & Assay by license of assayer various ores.

9. Dated: Aug. 29, 2007 Signature: John C. Buch
SUBSCRIBED AND SWORN TO before me, a Notary Public, this 29th day of August, 2007

by John Buchanan
Notary Public Veronica Martinez
MY COMMISSION EXPIRES 01/25/2010



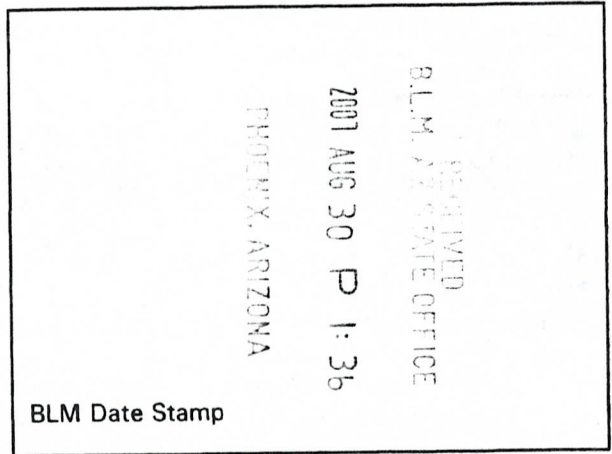
If the claims/sites have consecutive BLM numbers and are in the same Township, Range and Section(s), they may be listed as follows:

Claim/Site Name	Serial Number	Dkt/Pg or Record # of Orig Location Notice	TWN		
			SHP	RNG	SEC(S)
<u>Jonathan Starship #1</u>	<u>327157</u>	<u>618 107-108</u>	<u>235</u>	<u>12E</u>	<u>22</u>
<u>Jonathan Starship #2</u>	<u>327158</u>	<u>618 105-106</u>	<u>235</u>	<u>12E</u>	<u>22 SE 1/4, S</u>

BLM requires a \$5 nonrefundable service charge for each mining claim, mill site or tunnel site payable on or before December 30th (not the 31st). Mail to:

Bureau of Land Management
222 North Central Avenue
Phoenix, Arizona 85004-2203
602-417-9200
www.az.blm.gov

This form is for the purpose of complying with the laws of the United States Department of the Interior, Bureau of Land Management and the State of Arizona pertaining to assessment work and/or notice of intention to hold. 30 U.S.C. 28, 43 CFR 3833.2, ARS 27-208. Subject to Paperwork Reduction Act and Privacy Act statements available at the BLM AZ State Office. This form is not copyrighted. It may be reproduced without permission.



Return Document to:
John C. Buchanan
P.O. Box 842
Oracle, AZ 85623
Telephone: 520-307-3014

A3850-1(NOV.2001)

No. of Claims: <u>4</u>	x \$5 = <u>40.00</u>
Receipt No.: <u>1557867</u>	Check No.: <u>5347</u>
Init: <u>SC</u>	
FOR BLM USE ONLY	

2007

- AFFIDAVIT OF PERFORMANCE OF ANNUAL WORK.** Also fill in Items 1 through 9 and the reverse side of this document.
- NOTICE OF INTENTION TO HOLD.** I intend to hold the claims(s)/site(s) listed on the reverse side of this document for the calendar year 2008. Also fill in Items 1 through 4 and Item 9.

Notices of Intention to Hold are for mill sites and tunnel sites or for mining claims when assessment work has not been done, regardless of whether the annual assessment has been suspended, deferred, or not yet accrued. The filing of a Notice of Intention to Hold shall not relieve the owner of complying with federal and state laws pertaining to the performance of annual assessment work. Notices of Intention to Hold for mill sites or tunnel sites need not be county recorded. For mining claims the form filed with the Bureau of Land Management (BLM) must be identical to the one that was or will be filed with the county.
Buck Mt. Mines #1 Lode, #2 Lode; Placer #1; Placer #2
Evidence of Annual Assessment Work or a Notice of Intention to Hold must be filed each calendar year following the calendar year in which the claim/site was located. **All claims listed on a single affidavit must be contiguous.**

1. State of Arizona, County of Pinal ss: 303-56-0151
2. I, (Name) John C. Buchanan
3. Reside at (Address) 777 CEDAR Ridge
City Oracle, County Pinal, State AZ, Zip 85623

being duly sworn, deposes and says that he/she is a citizen of the United States, more than eighteen years of age, that all of the facts set forth in this affidavit/notice, subject to the provisions and penalties of 18 U.S.C. 1001 pertaining to the filing of false, fictitious, or fraudulent statements with the United States, are true and correct according to the best of my knowledge, information and belief.

4. Owner's name and address (If not shown in Items 1-3 above). **Check here if this is a change of address.**

5. That I am personally acquainted with the mining claim(s). The work and improvements were made by and at the expense of the owner(s) of said claim(s). Said contiguous group of claims, listed on the reverse side of this document, are situated in the Saddle Mt. Mining District, PINAL County, Arizona.

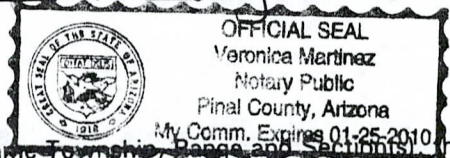
6. That between the dates starting at 12 o'clock noon on September 1, 2006 and ending at 12 o'clock noon on September 1, 2007 at least \$ 2,000.00 Dollars worth of work and improvements were done and performed upon said claim(s) or upon one or more of a contiguous group of claims for the benefit of all, or wholly or partly outside of a contiguous group of claims for the benefit of all, not including the location work.

7. That the following persons were employed to perform the work and improvements described herein: John C. Buchanan, Terry Buchanan

8. That the work and improvements performed were: Mining ore, sample placer, road repair
cut MAJOR SET of samples, To be assayed by licensed
assayer

9. Dated: Aug. 29, 2007 Signature: John Buch
 SUBSCRIBED AND SWORN TO before me, a Notary Public, this 29th day of August, 2007

by John Buchanan
 Notary Public Veronica Martinez
 MY COMMISSION EXPIRES 01/25/2010




If the claims/sites have consecutive BLM numbers and are in the same Township, Range, and Section, they may be listed as follows:

Claim/Site Name	Serial Number	Dkt/Pg or Record # of Orig Location Notice	TWN SHP	RNG	SEC(S)
Buck Mt. Mines #1 lode	AMC 116092	BK 1646 952-958	T55	16E	5
Buck Mt. Mines #2 lode	AMC 116093	BK 1646 964-965	T55	16E	5
Buck Mt. Mines Placer #1	AMC 264428	1646 956-957	T55	16E	5489
Buck Mt. Mines Placer #2	AMC 327469	1416 681-682	T55	16E	49

BLM requires a \$5 nonrefundable service charge for each mining claim, mill site or tunnel site payable on or before December 30th (not the 31st). Mail to:

Bureau of Land Management
 222 North Central Avenue
 Phoenix, Arizona 85004-2203
 602-417-9200
 www.az.blm.gov

This form is for the purpose of complying with the laws of the United States Department of the Interior, Bureau of Land Management and the State of Arizona pertaining to assessment work and/or notice of intention to hold. 30 U.S.C. 28, 43 CFR 3833.2, ARS 27-208. Subject to Paperwork Reduction Act and Privacy Act statements available at the BLM AZ State Office. This form is not copyrighted. It may be reproduced without permission.



Return Document to:

A3850-1 (NOV. 2001)

John S. Buchanan
P.O. Box 842
Oracle, AZ 85623
Telephone: 520-307-3014

No. of Claims: <u>1</u>	x <u>10</u> = <u>1000</u>
Receipt No.: <u>1557867</u>	Check No.: <u>5367</u>
Init: <u>SC</u>	
FOR BLM USE ONLY	

2007

- AFFIDAVIT OF PERFORMANCE OF ANNUAL WORK.** Also fill in Items 1 through 9 and the reverse side of this document.
- NOTICE OF INTENTION TO HOLD.** I intend to hold the claims(s)/site(s) listed on the reverse side of this document for the calendar year 2008. Also fill in Items 1 through 4 and Item 9.

Notices of Intention to Hold are for mill sites and tunnel sites or for mining claims when assessment work has not been done, regardless of whether the annual assessment has been suspended, deferred, or not yet accrued. The filing of a Notice of Intention to Hold shall not relieve the owner of complying with federal and state laws pertaining to the performance of annual assessment work. Notices of Intention to Hold for mill sites or tunnel sites need not be county recorded. For mining claims the form filed with the Bureau of Land Management (BLM) must be identical to the one that was or will be filed with the county.

claim: The Therpsa + Sarah B. AMC #189-264
Evidence of Annual Assessment Work or a Notice of Intention to Hold must be filed each calendar year following the calendar year in which the claim/site was located. **All claims listed on a single affidavit must be contiguous.**

1. State of Arizona, County of Pinal ss: 303-56-0151
 2. I, (Name) John Buchanan
 3. Reside at (Address) 730 CEDAR Ridge
 City Oracle, County PINAL, State AZ, Zip 85623

being duly sworn, deposes and says that he/she is a citizen of the United States, more than eighteen years of age, that all of the facts set forth in this affidavit/notice, subject to the provisions and penalties of 18 U.S.C. 1001 pertaining to the filing of false, fictitious, or fraudulent statements with the United States, are true and correct according to the best of my knowledge, information and belief.

4. Owner's name and address (If not shown in Items 1-3 above). **Check here if this is a change of address.**

5. That I am personally acquainted with the mining claim(s). The work and improvements were made by and at the expense of the owner(s) of said claim(s). Said contiguous group of claims, listed on the reverse side of this document, are situated in the Potts Canyon Mining District, PINAL County, Arizona.

6. That between the dates starting at 12 o'clock noon on September 1, 2006 and ending at 12 o'clock noon on September 1, 2007 at least \$ 200.00 Dollars worth of work and improvements were done and performed upon said claim(s) or upon one or more of a contiguous group of claims for the benefit of all, or wholly or partly outside of a contiguous group of claims for the benefit of all, not including the location work.

7. That the following persons were employed to perform the work and improvements described herein: John Buchanan

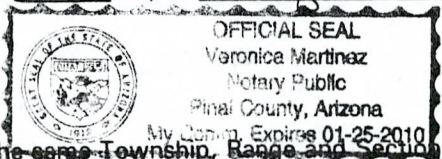
1/SC

8. That the work and improvements performed were: Sampling, Mining Rock & Hauling

9. Dated: Aug. 29 2007 Signature: [Signature]

SUBSCRIBED AND SWORN TO before me, a Notary Public, this 29th day of August, 2007

by John Buchanan
Notary Public Veronica Martinez
MY COMMISSION EXPIRES 01-25-2010




If the claims/sites have consecutive BLM numbers and are in the same Township, Range and Section(s), they may be listed as follows:

Claim/Site Name	Serial Number	Dkt/Pg or Record # of Orig Location Notice	TWN		
			SHP	RNG	SEC(S)
<u>The Theresa + Sarah B.</u>	<u>189264</u>	<u>1145 667-668</u>	<u>1</u>	<u>12E</u>	<u>1 S</u>

BLM requires a \$5 nonrefundable service charge for each mining claim, mill site or tunnel site payable on or before December 30th (not the 31st). Mail to:

Bureau of Land Management
222 North Central Avenue
Phoenix, Arizona 85004-2203
602-417-9200
www.az.blm.gov

This form is for the purpose of complying with the laws of the United States Department of the Interior, Bureau of Land Management and the State of Arizona pertaining to assessment work and/or notice of intention to hold. 30 U.S.C. 28, 43 CFR 3833.2, ARS 27-208. Subject to Paperwork Reduction Act and Privacy Act statements available at the BLM AZ State Office. This form is not copyrighted. It may be reproduced without permission.



BLM Date Stamp

Return Document to:

John Buchanan
Box 842
Oracle, Az. 85623
Telephone: 520-307-3014

A3850-1 (NOV. 2001)

No. of Claims: <u>2</u>	x \$5 = <u>10</u>	<u>20.00</u>
Receipt No. <u>1557867</u>	Check No.:	<u>5367</u>
Init: <u>JC</u>		
FOR BLM USE ONLY		

AFFIDAVIT OF PERFORMANCE OF ANNUAL WORK. Also fill in Items 1 through 9 and the reverse side of this document. 2007

NOTICE OF INTENTION TO HOLD. I intend to hold the claims(s)/site(s) listed on the reverse side of this document for the calendar year 2008. Also fill in Items 1 through 4 and Item 9.

Notices of Intention to Hold are for mill sites and tunnel sites or for mining claims when assessment work has not been done, regardless of whether the annual assessment has been suspended, deferred, or not yet accrued. The filing of a Notice of Intention to Hold shall not relieve the owner of complying with federal and state laws pertaining to the performance of annual assessment work. Notices of Intention to Hold for mill sites or tunnel sites need not be county recorded. For mining claims the form filed with the Bureau of Land Management (BLM) must be identical to the one that was or will be filed with the county.

CLAIMS: Mountain Goat AMC 45210 Gold Mine #1 AMC 45211

Evidence of Annual Assessment Work or a Notice of Intention to Hold must be filed each calendar year following the calendar year in which the claim/site was located. **All claims listed on a single affidavit must be contiguous.**

1. State of Arizona, County of Gila ss: 303-56-0151
2. I, (Name) John C. Buchanan
3. Reside at (Address) 730 Cedar ridge
City Oracle, County Pinal, State AZ Zip 85623

being duly sworn, deposes and says that he/she is a citizen of the United States, more than eighteen years of age, that all of the facts set forth in this affidavit/notice, subject to the provisions and penalties of 18 U.S.C. 1001 pertaining to the filing of false, fictitious, or fraudulent statements with the United States, are true and correct according to the best of my knowledge, information and belief.

4. Owner's name and address (If not shown in Items 1-3 above). Check here if this is a change of address.

5. That I am personally acquainted with the mining claim(s). The work and improvements were made by and at the expense of the owner(s) of said claim(s). Said contiguous group of claims, listed on the reverse side of this document, are situated in the Banner Mining District, Gila County, Arizona.

6. That between the dates starting at 12 o'clock noon on September 1, 2006 and ending at 12 o'clock noon on September 1, 2007 at least \$ 1500 Dollars worth of work and improvements were done and performed upon said claim(s) or upon one or more of a contiguous group of claims for the benefit of all, or wholly or partly outside of a contiguous group of claims for the benefit of all, not including the location work.

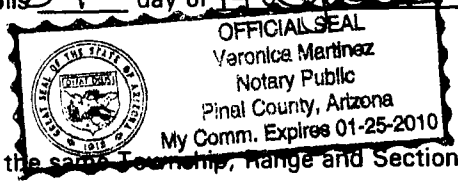
7. That the following persons were employed to perform the work and improvements described herein: Terry Buchanan
John Buchanan

J/C

8. That the work and improvements performed were: cut 10 Major samples, have licensed assay, mine ore, road repair

9. Dated: Aug. 29, 2007 Signature: John Beech
SUBSCRIBED AND SWORN TO before me, a Notary Public, this 29th day of August, 2007

by John Buchanan
Notary Public Veronica Martinez
MY COMMISSION EXPIRES 01-25-2010



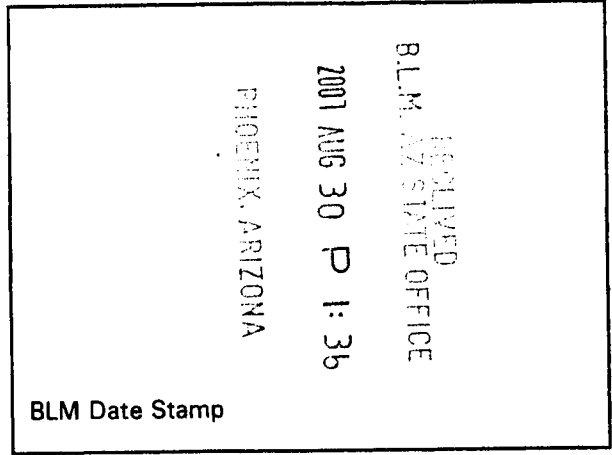
If the claims/sites have consecutive BLM numbers and are in the same Township, Range and Section(s), they may be listed as follows:

Claim/Site Name	Serial Number	Dkt/Pg or Record # of Orig Location Notice	TWN		
			SHP	RNG	SEC(S)
<u>Mountain Goat</u>	<u>AMC 45210</u>	<u>703 462</u>	<u>45</u>	<u>16E</u>	<u>20</u>
<u>Gold Mine #1</u>	<u>AMC 45211</u>	<u>703 463</u>	<u>45</u>	<u>16E</u>	<u>20</u>
_____	_____	_____	_____	_____	_____
_____	_____	_____	_____	_____	_____
_____	_____	_____	_____	_____	_____
_____	_____	_____	_____	_____	_____
_____	_____	_____	_____	_____	_____
_____	_____	_____	_____	_____	_____
_____	_____	_____	_____	_____	_____
_____	_____	_____	_____	_____	_____

BLM requires a \$5 nonrefundable service charge for each mining claim, mill site or tunnel site payable on or before December 30th (not the 31st). Mail to:

Bureau of Land Management
222 North Central Avenue
Phoenix, Arizona 85004-2203
602-417-9200
www.az.blm.gov

This form is for the purpose of complying with the laws of the United States Department of the Interior, Bureau of Land Management and the State of Arizona pertaining to assessment work and/or notice of intention to hold. 30 U.S.C. 28, 43 CFR 3833.2, ARS 27-208. Subject to Paperwork Reduction Act and Privacy Act statements available at the BLM AZ State Office. This form is not copyrighted. It may be reproduced without permission.



Return Document to:

A3850-1 (NOV. 2001)

J. Buchanan
P.O. Box 5221
Oracle, AZ. 85623
Telephone: 520-363-5858

No. of Claims: <u>4</u>	x \$ <u>10</u> = <u>40.00</u>
Receipt No.: <u>1557867</u>	Check No.: <u>5367</u>
Init: <u>ISC</u>	
FOR BLM USE ONLY	

AFFIDAVIT OF PERFORMANCE OF ANNUAL WORK. Also fill in Items 1 through 9 and the reverse side of this document. 2007

NOTICE OF INTENTION TO HOLD. I intend to hold the claims(s)/site(s) listed on the reverse side of this document for the calendar year 2008. Also fill in Items 1 through 4 and Item 9.

Notices of Intention to Hold are for mill sites and tunnel sites or for mining claims when assessment work has not been done, regardless of whether the annual assessment has been suspended, deferred, or not yet accrued. The filing of a Notice of Intention to Hold shall not relieve the owner of complying with federal and state laws pertaining to the performance of annual assessment work. Notices of Intention to Hold for mill sites or tunnel sites need not be county recorded. For mining claims the form filed with the Bureau of Land Management (BLM) must be identical to the one that was or will be filed with the county.

Buck Mt Mines Tunnelsites #3,4,6,10 #264413 264418
Evidence of Annual Assessment Work or a Notice of Intention to Hold must be filed each calendar year following the calendar year in which the claim/site was located. **All claims listed on a single affidavit must be contiguous.**

1. State of Arizona, County of Pinal ss: 317-68-6061
2. I, (Name) Jerry E. Buchanan
3. Reside at (Address) P.O. Box 328
City Kearney, County Pinal, State Arizona Zip 85237

being duly sworn, deposes and says that he/she is a citizen of the United States, more than eighteen years of age, that all of the facts set forth in this affidavit/notice, subject to the provisions and penalties of 18 U.S.C. 1001 pertaining to the filing of false, fictitious, or fraudulent statements with the United States, are true and correct according to the best of my knowledge, information and belief.

4. Owner's name and address (If not shown in Items 1-3 above). **Check here if this is a change of address.**

5. That I am personally acquainted with the mining claim(s). The work and improvements were made by and at the expense of the owner(s) of said claim(s). Said contiguous group of claims, listed on the reverse side of this document, are situated in the Saddle Mountain Mining District, Pinal County, Arizona.

6. That between the dates starting at 12 o'clock noon on September 1, 2006 and ending at 12 o'clock noon on September 1, 2007 at least \$ 700.00 Dollars worth of work and improvements were done and performed upon said claim(s) or upon one or more of a contiguous group of claims for the benefit of all, or wholly or partly outside of a contiguous group of claims for the benefit of all, not including the location work.

7. That the following persons were employed to perform the work and improvements described herein: Jerry Buchanan
JOE Buchanan

4/50

8. That the work and improvements performed were: Mining OVE, cut samples for licensed Assay,

9. Dated: 8-29-07 Signature: Jerry E. Buchanan
 SUBSCRIBED AND SWORN TO before me, a Notary Public, this 29 day of August, 2007
 by Jerry E. Buchanan
 Notary Public Marjorie Page
 MY COMMISSION EXPIRES 5-1-09



If the claims/sites have consecutive BLM numbers and are in the same Township, Range and Section(s), they may be listed as follows:

Claim/Site Name	Serial Number	Dkt/Pg or Record # of Orig Location Notice	TWN SHP	RNG	SEC(S)
Buck Mt. Mines Tunnel site #1	AMC 264415	BK 1416 683-684	T55	16E	4,8,9
Buck Mt. Mines Tunnel site #3	264416	BK 1416 685-686	T55	16E	4,5
Buck Mt. Mines Tunnel site #6	264418	BK 1416 687-690	T55	16E	2,4
Buck Mt. Mines Tunnel site #10	264422	BK 1416 697-698	T55	16E	3,4,9,10

BLM requires a \$5 nonrefundable service charge for each mining claim, mill site or tunnel site payable on or before December 30th (not the 31st). Mail to:

Bureau of Land Management
 222 North Central Avenue
 Phoenix, Arizona 85004-2203
 602-417-9200
 www.az.blm.gov

This form is for the purpose of complying with the laws of the United States Department of the Interior, Bureau of Land Management and the State of Arizona pertaining to assessment work and/or notice of intention to hold. 30 U.S.C. 28, 43 CFR 3833.2, ARS 27-208. Subject to Paperwork Reduction Act and Privacy Act statements available at the BLM AZ State Office. This form is not copyrighted. It may be reproduced without permission.

RECEIVED
 BLM AZ STATE OFFICE
 2007 AUG 30 P 1:36
 PHOENIX, ARIZONA

BLM Date Stamp

United States Department of the Interior

Bureau of Land Management
 BUSINESS & SUPPORT SVCS DIV
 ONE N CENTRAL AVE SUITE 800
 PHOENIX, AZ 85004 -4427
 Phone: (602) 417-9200

Receipt

No: 1557867

Transaction #: 1609507	
Date of Transaction: 08/30/2007	
CUSTOMER:	JOHN C BUCHANAN BOX 842 ORACLE, AZ 85623

LINE #	QTY	DESCRIPTION	REMARKS	UNIT PRICE	TOTAL
1	1.00	LOCATABLE MINERALS / MINING CLAIMS-NOT NEW-UNADJUD, ONE AUTH NO. ONLY / MINING CLAIM MONEY RECEIVED (455) CASES: AMC108199/\$140.00	POL 2007 + WAIVER 2008 (14)	- n/a -	140.00
TOTAL:					\$140.00

PAYMENT INFORMATION					
1	AMOUNT:	\$140.00	POSTMARKED:	N/A	
	TYPE:	CHECK	RECEIVED:	08/30/2007	
	CHECK NO:	5367			
	NAME:	BUCHANAN, JOHN C BOX 842 ORACLE AZ 85623			

REMARKS

This receipt was generated by the automated BLM Collections and Billing System and is a paper representation of a portion of the official electronic record contained therein.

UNITED STATES DEPARTMENT OF THE INTERIOR
BUREAU OF LAND MANAGEMENT

AMC 431
2006
~~AMC 116092~~

AMC 45210
FORM APPROVED
OMB NO. 1004-0114
Expires: December 31, 2006

MAINTENANCE FEE WAIVER CERTIFICATION

SEE INSTRUCTIONS ON REVERSE

- This small miner waiver is filed for the assessment year beginning at noon on September 1, 06 and ending at noon on September 1, 07.
- The undersigned and all related parties owned ten or fewer mining claims, mill, or tunnel sites located and maintained on Federal lands in the United States of America on September 1, 2006
- The undersigned have performed the assessment work required by law for each mining claim listed prior to filing this waiver and understand that by filing this form; an affidavit of assessment work must be recorded by the December 30th following the filing of this waiver. AMC 264415
- The undersigned understand that if the assessment work obligation has not yet come due under 30 U.S.C. 28 (for those claims in their first assessment year only); a notice of intent to hold reciting this condition must be recorded by the December 30th following the filing of this waiver. AMC 327469
- The undersigned understand that mill and tunnel sites may also be listed upon this waiver and be waived from payment of the maintenance fee; and that a notice of intent to hold for these sites is required to be recorded by the December 30th immediately following the filing of this waiver. AMC 189264
- The undersigned understand and acknowledge that pursuant to 43 U.S.C. 1212 and 18 U.S.C. 1001; the filing or recording of a false, fictitious, or fraudulent document with the Bureau of Land Management may result in a fine of up to \$250,000, a prison term not to exceed five years, or both. AMC 108199
- The mining claims, mill or tunnel sites for which this waiver from payment of the maintenance fees is requested are: AMC 327157

CLAIM OR SITE NAME	BLM RECORDATION SERIAL NUMBER
1. Mountain Goat Lode	45210
2. Gold Mine #1 Lode	45211
3. Buck Mt. Mines #1 Lode	116092
4. Buck Mt. Mines #2 Lode	116093
5. Buck Mt. Mines Placer #1	264 428
6. Buck Mt. Mines Placer #2	327469
7. The Theresa + Sarah B Lode	189 264
8. Desperation #1 Lode	108199
9. Jonathan Starship Mines #1 Lode	327157
10. Jonathan Starship Mines #2 Lode.	327158

The owner(s) (claimants) of the above mining claims and sites are:

John C. Buchanan
(Owner's Name - Please Print)
P.O. Box 842
(Street or P.O. Box)
Oracle, AZ 85623
(City) (State) (Zip Code)

John C. Buchanan
(Owner's Signature)

Theresa K Buchanan
(Owner's Name - Please Print)
P.O. Box 842
(Street or P.O. Box)
Oracle, AZ 85623
(City) (State) (Zip Code)

Theresa Buchanan
(Owner's Signature)

JOE Buchanan
(Owner's Name - Please Print)
P.O. Box 691
(Street or P.O. Box)
Winkelman, AZ 85292
(City) (State) (Zip Code)

Joe Buchanan
(Owner's Signature)

(Continued on page 2)

RE 9/8/06

Julia Kay Buchanan
Box 842

John J. Buchanan
(Owner's Name - Please Print)

P.O. Box 697
(Street or P.O. Box)

Sarah A. Buchanan
(Owner's Name - Please Print)

P.O. Box 5221
(Street or P.O. Box)

Jonathan Buchan
(Owner's Name - Please Print)

P.O. Box 5221
(Street or P.O. Box)

Jerry E. Buchanan
(Owner's Name - Please Print)

P.O. Box 328
(Street or P.O. Box)

ADDITIONAL: B.T.M. (Buchanan Trucking & Mining)
BOX 842

Julio Buchanan
Oracle AZ 85623

John J. Buchanan
(Owner's Signature)

Winkleman AZ 85292
(City) (State) (Zip Code)

* Sarah Buchanan
(Owner's Signature)

Oracle AZ 85623
(City) (State) (Zip Code)

* Jonathan Buch
(Owner's Signature)

Oracle AZ 85623
(City) (State) (Zip Code)

* Jerry E. Buchanan
(Owner's Signature)

Kearney AZ 85237
Oracle, AZ 85623
(City) (State) (Zip Code)

INSTRUCTIONS

1. This certification is made under the provisions of § 1744 of Title 43 and § 28-28k of Title 30 of the United States Code; and the regulations thereunder (43 CFR Part 3830).
2. The claimant(s) must fill in the dates in paragraph 1 for the beginning and ending of the assessment year for which this waiver is sought.
3. The claimant(s) must fill in the date in paragraph 2 for the beginning of the assessment year for which this waiver is sought.
4. All claim and site names and Bureau of Land Management (BLM) serial numbers must be listed for the mining claims, mill sites, and tunnel sites for which the waiver is sought.
5. All owners of the mining claims, mill sites, and tunnel sites and their addresses must be given.
6. This waiver form must be signed by all the claimants or their designated agent, in original form. If an agent is designated, a notarized designation of agent, signed by all of the claimants with proper address given, must be submitted with this waiver.
7. This form must be filed no later than September 1st for the upcoming assessment year in the BLM State Office where the mining claims or sites are recorded, or the waiver cannot be granted by the BLM. (Example: to obtain a waiver for the assessment year 2000, which begins at noon on September 1, 1999, you must qualify for and file for a waiver no later than September 1, 1999, in the proper BLM State Office).
8. For all mining claims which require assessment work, you must record an affidavit of labor on or before the December 30th immediately following the filing of this waiver. For all other mining claims or sites waived, you must record a notice of intent to hold on or before the December 30th immediately following the filing of this waiver.
9. Mill and tunnel sites may also be listed upon this waiver and be waived from payment of the maintenance fee. A notice of intent to hold for these sites is required to be filed by the December 30th following the filing of this waiver.

NOTICE/BURDEN HOURS STATEMENT

The Privacy Act of 1974, as amended, and the regulation in 43 CFR 2.48(d) provide that you be furnished the following information in connection with the information required by this certification of waiver from rental fees.

AUTHORITY: 30 U.S.C. 28-28k; 43 U.S.C. 1201, 1457, 1740, and 1744; and 43 CFR 3830.

PRINCIPLE PURPOSE: This information is to be used to verify that the owner(s) (claimants) of a mining claim has complied with 30 U.S.C. 28f and is entitled to perform assessment work in lieu of paying the maintenance fee for the mining claims listed on this form.

ROUTINE USE: (1) Adjudication of the claimant(s) certification of waiver from paying the maintenance fee otherwise required by 30 U.S.C. 28f. (2) Disclosure may be made to appropriate Federal agencies when location is made within the agency's geographic area of responsibility. (3) Information from the record and/or the record will be transferred to the appropriate Federal, State, or local agency, or a member of the public in response to a specific request for pertinent information. (4) Information may also be provided to the Department of Justice or in a proceeding before a court or adjudicative body; or to Federal, State, local or foreign agencies when needed for enforcement of civil or criminal codes or applicable regulations concerning title rights upon the public land.

EFFECT OF NOT PROVIDING INFORMATION: Disclosure of this information is required by 30 U.S.C. 28f and 43 CFR Part 3830 for those qualified claimants wishing to take the small miner waiver allowed. Failure to supply the information required in this form to support the claimants certification of waiver from payment of the otherwise required maintenance fees will result in the waiver being disallowed and the mining claims subject to forfeiture by BLM under 30 U.S.C. 28i.

The Paperwork Reduction Act of 1995 requires us to inform you that:

This information is being collected to allow the BLM to determine if you qualify for a waiver from the payment of \$100 per mining claim or site maintenance fee established in 30 U.S.C. 28f and the implementing regulations at 43 CFR 3830. A response to this request is required in accordance with the statute to obtain your benefit.

BLM would like you to know that you do not have to respond to this, or any other, Federal agency-sponsored information collection unless it displays a currently valid OMB control number.

Public reporting burden for this form is estimated to average 8 minutes (0.133 hours) per response, including time to review instructions, gathering and maintaining data, and completing and reviewing the form. Direct comments regarding this burden estimate, or any other aspect of this form, to the U.S. Department of the Interior, Bureau of Land Management, (1004-0114) Bureau Information Collection Clearance Officer (WO-630), Mail Stop 401 LS, 1849 C St, N.W., Washington, D.C. 20240.

PHOENIX, ARIZONA
FOR OFFICIAL USE ONLY

2009 AUG 31 P 12:10

RECEIVED
B.L.M. AZ STATE OFFICE

AMC 45210
AMC 108199
AMC 116092
AMC 189264
AMC 264415
AMC 327157
AMC 327469

Return Document to:

J. Buchanan
P. O. Box 5221
Oracle, AZ 85123
Telephone: 363-5858

A3850-1(NOV.2001)

No. of Claims:	4	10	40
Receipt No.:	1349266	Check No.:	4865
Init:	MC		
FOR BLM USE ONLY			

AFFIDAVIT OF PERFORMANCE OF ANNUAL WORK. Also fill in Items 1 through 9 and the reverse side of this document. 2006

NOTICE OF INTENTION TO HOLD. I intend to hold the claims(s)/site(s) listed on the reverse side of this document for the calendar year 2007. Also fill in Items 1 through 4 and Item 9.

Notices of Intention to Hold are for mill sites and tunnel sites or for mining claims when assessment work has not been done, regardless of whether the annual assessment has been suspended, deferred, or not yet accrued. The filing of a Notice of Intention to Hold shall not relieve the owner of complying with federal and state laws pertaining to the performance of annual assessment work. Notices of Intention to Hold for mill sites or tunnel sites need not be county recorded. For mining claims the form filed with the Bureau of Land Management (BLM) must be identical to the one that was or will be filed with the county.

Buck Mt. Mines Tunnel Sites

Evidence of Annual Assessment Work or a Notice of Intention to Hold must be filed each calendar year following the calendar year in which the claim/site was located. **All claims listed on a single affidavit must be contiguous.**

1. State of Arizona, County of Pinal ss: 317-68-6061
2. I, (Name) Jerry Buchanan
3. Reside at (Address) P. O. Box 328
City Kearney, County Pinal, State AZ, Zip 85237

being duly sworn, deposes and says that he/she is a citizen of the United States, more than eighteen years of age, that all of the facts set forth in this affidavit/notice, subject to the provisions and penalties of 18 U.S.C. 1001 pertaining to the filing of false, fictitious, or fraudulent statements with the United States, are true and correct according to the best of my knowledge, information and belief.

4. Owner's name and address (If not shown in Items 1-3 above). Check here if this is a change of address.

5. That I am personally acquainted with the mining claim(s). The work and improvements were made by and at the expense of the owner(s) of said claim(s). Said contiguous group of claims, listed on the reverse side of this document, are situated in the Saddle Mt. Mining District, PINAL County, Arizona.


6. That between the dates starting at 12 o'clock noon on September 1, 2005 and ending at 12 o'clock noon on September 1, 2006 at least \$ 800 Dollars worth of work and improvements were done and performed upon said claim(s) or upon one or more of a contiguous group of claims for the benefit of all, or wholly or partly outside of a contiguous group of claims for the benefit of all, not including the location work.

7. That the following persons were employed to perform the work and improvements described herein: Jerry Buchanan
JOE Buchanan, John J. Buchanan

RE 9/7/06

8. That the work and improvements performed were: Road + crossing Repair,
cutting of ore samples, mining ore, and processing.

9. Dated: 8-29-06 Signature: Jerry E. Buchanan
 SUBSCRIBED AND SWORN TO before me, a Notary Public, this 29 day of August, 2006
 by Jerry E. Buchanan
 Notary Public Debra Oldfather
 MY COMMISSION EXPIRES 8-12-07

 Notary Public State of Arizona
 Pinal County
 Debra Oldfather
 Expires August 15, 2007

If the claims/sites have consecutive BLM numbers and are in the same Township, Range and Section(s), they may be listed as follows:

Sample	BLM Number	Dkt/Pg	Township	Range	Section
Sample 1 - 10	A MC 19640 - 49	Dkt/Pg 1025/1-10 Recording #9106173-82	4N	20W	36
Claim/Site Name	Serial Number	Dkt/Pg or Record # of Orig Location Notice	TWN SHP	RNG	SEC(S)
<u>Buck Mt. Mines Tunnel site #3</u>	<u>264415</u>	<u>BK 1416 683-684</u>	<u>T55</u>	<u>16E</u>	<u>4, 8, 9</u>
<u>Buck Mt. Mines Tunnel site #4</u>	<u>264416</u>	<u>BK 1416 685-686</u>	<u>T55</u>	<u>16E</u>	<u>4, 5</u>
<u>Buck Mt. Mines Tunnel site #6</u>	<u>264418</u>	<u>BK 1416 689-690</u>	<u>T55</u>	<u>16E</u>	<u>3, 4</u>
<u>Buck Mt. Mines Tunnel site #10</u>	<u>264422</u>	<u>BK 1416 697-698</u>	<u>T55</u>	<u>16E</u>	<u>3, 4, 9, 10</u>

BLM requires a \$5 nonrefundable service charge for each mining claim, mill site or tunnel site payable on or before December 30th (not the 31st). Mail to:

Bureau of Land Management
 222 North Central Avenue
 Phoenix, Arizona 85004-2203
 602-417-9200
 www.az.blm.gov

This form is for the purpose of complying with the laws of the United States Department of the Interior, Bureau of Land Management and the State of Arizona pertaining to assessment work and/or notice of intention to hold. 30 U.S.C. 28, 43 CFR 3833.2, ARS 27-208. Subject to Paperwork Reduction Act and Privacy Act statements available at the BLM AZ State Office. This form is not copyrighted. It may be reproduced without permission.

PHOENIX, ARIZONA
 2006 AUG 31 P 12:10
 RECEIVED
 B.L.M. AZ STATE OFFICE
 BLM Date Stamp

Return Document to:

A3850-1(NOV.2001)

John C. Buchanan
Box 842
Oracle, AZ 85623
Telephone: 520-307-3014

No. of Claims:	<u>10</u>	x \$5 =	<u>10 -</u>
Receipt No.:	<u>134926</u>	Check No.:	<u>4865</u>
Init:	<u>TMC</u>		
FOR BLM USE ONLY			

- AFFIDAVIT OF PERFORMANCE OF ANNUAL WORK.** Also fill in Items 1 through 9 and the reverse side of this document. 2006
- NOTICE OF INTENTION TO HOLD.** I intend to hold the claims(s)/site(s) listed on the reverse side of this document for the calendar year 2007. Also fill in Items 1 through 4 and Item 9.

Notices of Intention to Hold are for mill sites and tunnel sites or for mining claims when assessment work has not been done, regardless of whether the annual assessment has been suspended, deferred, or not yet accrued. The filing of a Notice of Intention to Hold shall not relieve the owner of complying with federal and state laws pertaining to the performance of annual assessment work. Notices of Intention to Hold for mill sites or tunnel sites need not be county recorded. For mining claims the form filed with the Bureau of Land Management (BLM) must be identical to the one that was or will be filed with the county.

The Theresa + Sarah B AMC # 189-264
Evidence of Annual Assessment Work or a Notice of Intention to Hold must be filed each calendar year following the calendar year in which the claim/site was located. **All claims listed on a single affidavit must be contiguous.**

1. State of Arizona, County of Pinal ss: 303-56-0151
2. I, (Name) John Buchanan
3. Reside at (Address) 730 + 777 CEDARRIDGE DR.
City Oracle, County Pinal, State AZ, Zip 85623

being duly sworn, deposes and says that he/she is a citizen of the United States, more than eighteen years of age, that all of the facts set forth in this affidavit/notice, subject to the provisions and penalties of 18 U.S.C. 1001 pertaining to the filing of false, fictitious, or fraudulent statements with the United States, are true and correct according to the best of my knowledge, information and belief.

4. Owner's name and address (If not shown in Items 1-3 above). Check here if this is a change of address.

5. That I am personally acquainted with the mining claim(s). The work and improvements were made by and at the expense of the owner(s) of said claim(s). Said contiguous group of claims, listed on the reverse side of this document, are situated in the Potts Canyon Mining District, Pinal County, Arizona.

6. That between the dates starting at 12 o'clock noon on September 1, 2005 and ending at 12 o'clock noon on September 1, 2005 at least \$ 300.00 Dollars worth of work and improvements were done and performed upon said claim(s) or upon one or more of a contiguous group of claims for the benefit of all, or wholly or partly outside of a contiguous group of claims for the benefit of all, not including the location work.

7. That the following persons were employed to perform the work and improvements described herein: John Buchanan, John T. Buchanan

Return Document to:

A3850-1(NOV.2001)

John Buchanan
P.O. Box 5221
Oracle AZ. 85623
Telephone: 520-307-3014

No. of Claims:	<u>2</u>	*\$5=	<u>30-</u>
Receipt No.:	<u>1349266</u>	Check No.:	<u>4865</u>
Init:	<u>MC</u>		
FOR BLM USE ONLY			

AFFIDAVIT OF PERFORMANCE OF ANNUAL WORK. Also fill in Items 1 through 9 and the reverse side of this document. 2006

NOTICE OF INTENTION TO HOLD. I intend to hold the claims(s)/site(s) listed on the reverse side of this document for the calendar year 2007. Also fill in Items 1 through 4 and Item 9.

Notices of Intention to Hold are for mill sites and tunnel sites or for mining claims when assessment work has not been done, regardless of whether the annual assessment has been suspended, deferred, or not yet accrued. The filing of a Notice of Intention to Hold shall not relieve the owner of complying with federal and state laws pertaining to the performance of annual assessment work. Notices of Intention to Hold for mill sites or tunnel sites need not be county recorded. For mining claims the form filed with the Bureau of Land Management (BLM) must be identical to the one that was or will be filed with the county.

Mountain Goat #45210 Gold mine #1 45211
Evidence of Annual Assessment Work or a Notice of Intention to Hold must be filed each calendar year following the calendar year in which the claim/site was located. **All claims listed on a single affidavit must be contiguous.**

1. State of Arizona, County of Gila ss: 303-56-0151
2. I, (Name) John C. Buchanan
3. Reside at (Address) 777 CEDAR RIDGE DR
City Oracle, County Pinal, State AZ. Zip 85623

being duly sworn, deposes and says that he/she is a citizen of the United States, more than eighteen years of age, that all of the facts set forth in this affidavit/notice, subject to the provisions and penalties of 18 U.S.C. 1001 pertaining to the filing of false, fictitious, or fraudulent statements with the United States, are true and correct according to the best of my knowledge, information and belief.

4. Owner's name and address (If not shown in Items 1-3 above). Check here if this is a change of address.

5. That I am personally acquainted with the mining claim(s). The work and improvements were made by and at the expense of the owner(s) of said claim(s). Said contiguous group of claims, listed on the reverse side of this document, are situated in the Banner Mining District, Gila County, Arizona.


6. That between the dates starting at 12 o'clock noon on September 1, 2005 and ending at 12 o'clock noon on September 1, 2006 at least \$ 800.00 Dollars worth of work and improvements were done and performed upon said claim(s) or upon one or more of a contiguous group of claims for the benefit of all, or wholly or partly outside of a contiguous group of claims for the benefit of all, not including the location work.

7. That the following persons were employed to perform the work and improvements described herein: John J. Buchanan, John C. Buchanan, Terry Buchanan

8. That the work and improvements performed were: Road and erosion repair.
Mine ore and grind several tons to make
concentrate

9. Dated: Aug 31, 2006 Signature: John C. Buchanan

SUBSCRIBED AND SWORN TO before me, a Notary Public, this 31st day of August, 2006
 by John Buchanan
 Notary Public Maria T. Seballos
 MY COMMISSION EXPIRES 9/10/07



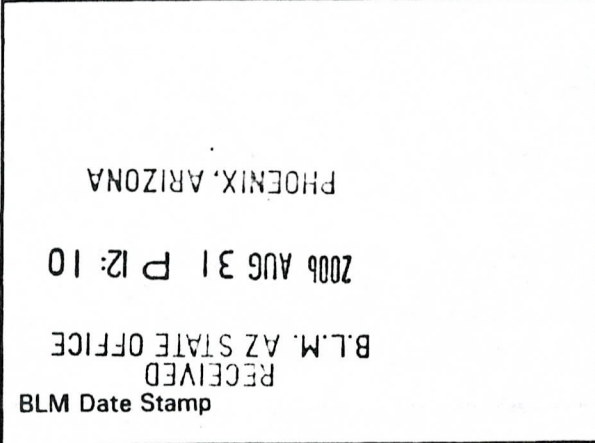
If the claims/sites have consecutive BLM numbers and are in the same Township, Range and Section(s), they may be listed as follows:

Claim/Site Name	Serial Number	Dkt/Pg or Record # of Orig Location Notice	TWN		
			SHP	RNG	SEC(S)
Sample 1 - 10	A MC 19640 - 49	Dkt/Pg 1025/1-10 Recording #9106173-82	4N	20W	36
<u>Mountain Goat</u>	<u>AMC 45210</u>	<u>703 462</u>	<u>4S</u>	<u>16E</u>	<u>20</u>
<u>Gold Mine #1</u>	<u>45211</u>	<u>703 463</u>	<u>4S</u>	<u>16E</u>	<u>20</u>

BLM requires a \$5 nonrefundable service charge for each mining claim, mill site or tunnel site payable on or before December 30th (not the 31st). Mail to:

Bureau of Land Management
 222 North Central Avenue
 Phoenix, Arizona 85004-2203
 602-417-9200
 www.az.blm.gov

This form is for the purpose of complying with the laws of the United States Department of the Interior, Bureau of Land Management and the State of Arizona pertaining to assessment work and/or notice of intention to hold. 30 U.S.C. 28, 43 CFR 3833.2, ARS 27-208. Subject to Paperwork Reduction Act and Privacy Act statements available at the BLM AZ State Office. This form is not copyrighted. It may be reproduced without permission.



Return Document to:

A3850-1(NOV.2001)

John Buchanan
P.O. BOX 5221
Oracle, AZ. 85623
Telephone: 520-307-3014

No. of Claims:	<u>2</u>	x <u>10</u> =	<u>20</u>
Receipt No.:	<u>1249262</u>	Check No.:	<u>4865</u>
Init:	<u>JMC</u>		
FOR BLM USE ONLY			

2006

AFFIDAVIT OF PERFORMANCE OF ANNUAL WORK. Also fill in Items 1 through 9 and the reverse side of this document.

NOTICE OF INTENTION TO HOLD. I intend to hold the claims(s)/site(s) listed on the reverse side of this document for the calendar year 2007. Also fill in Items 1 through 4 and Item 9.

Notices of Intention to Hold are for mill sites and tunnel sites or for mining claims when assessment work has not been done, regardless of whether the annual assessment has been suspended, deferred, or not yet accrued. The filing of a Notice of Intention to Hold shall not relieve the owner of complying with federal and state laws pertaining to the performance of annual assessment work. Notices of Intention to Hold for mill sites or tunnel sites need not be county recorded. For mining claims the form filed with the Bureau of Land Management (BLM) must be identical to the one that was or will be filed with the county.

Jonathan Starship Mines #1 + 2 AMC 327157
Evidence of Annual Assessment Work or a Notice of Intention to Hold must be filed each calendar year following the calendar year in which the claim/site was located. **All claims listed on a single affidavit must be contiguous.**

1. State of Arizona, County of Santa Cruz ss: 303-56-0151
2. I, (Name) John Buchanan
3. Reside at (Address) 730 + 777 CEDAR RIDGE DRIVE
City Oracle, County Pinal, State AZ. Zip 85623

being duly sworn, deposes and says that he/she is a citizen of the United States, more than eighteen years of age, that all of the facts set forth in this affidavit/notice, subject to the provisions and penalties of 18 U.S.C. 1001 pertaining to the filing of false, fictitious, or fraudulent statements with the United States, are true and correct according to the best of my knowledge, information and belief.

4. Owner's name and address (If not shown in Items 1-3 above). Check here if this is a change of address.

5. That I am personally acquainted with the mining claim(s). The work and improvements were made by and at the expense of the owner(s) of said claim(s). Said contiguous group of claims, listed on the reverse side of this document, are situated in the Atascosa Mt. Mining District, Santa Cruz. County, Arizona.


6. That between the dates starting at 12 o'clock noon on September 1, 2005 and ending at 12 o'clock noon on September 1, 2006 at least \$ 700.00 Dollars worth of work and improvements were done and performed upon said claim(s) or upon one or more of a contiguous group of claims for the benefit of all, or wholly or partly outside of a contiguous group of claims for the benefit of all, not including the location work.

7. That the following persons were employed to perform the work and improvements described herein: John C. Buchanan,
John J. Buchanan, Jonathan Buchanan

8. That the work and improvements performed were: Mine ore, Repair road + erosion, plate out metal From ore.

9. Dated: * Aug 31, 2006 * Signature: John Buchanan

SUBSCRIBED AND SWORN TO before me, a Notary Public, this 31st day of OFF AUGUST, 2006
 by John Buchanan
 Notary Public Maria T. Seballos
 MY COMMISSION EXPIRES 9/10/07



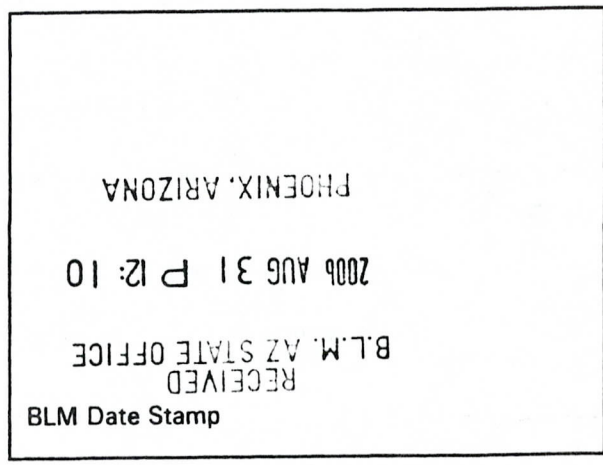
If the claims/sites have consecutive BLM numbers and are in the same Township, Range and Section(s), they may be listed as follows:

Sample 1 - 10	A MC 19640 - 49	Dkt/Pg 1025/1-10 Recording #9106173-82	4N 20W 36
Claim/Site Name	Serial Number	Dkt/Pg or Record # of Orig Location Notice	TWN SHP RNG SEC(S)
<u>Jonathan Starship #1</u>	<u>AMC 327,157</u>	<u>618 107-108</u>	<u>23S 12E 22</u>
<u>Jonathan Starship #2</u>	<u>327,158</u>	<u>618 105-106</u>	<u>23S 12E 22 5/8 1/4</u>
_____	_____	_____	_____
_____	_____	_____	_____
_____	_____	_____	_____
_____	_____	_____	_____
_____	_____	_____	_____
_____	_____	_____	_____
_____	_____	_____	_____

BLM requires a \$5 nonrefundable service charge for each mining claim, mill site or tunnel site payable on or before December 30th (not the 31st). Mail to:

Bureau of Land Management
 222 North Central Avenue
 Phoenix, Arizona 85004-2203
 602-417-9200
 www.az.blm.gov

This form is for the purpose of complying with the laws of the United States Department of the Interior, Bureau of Land Management and the State of Arizona pertaining to assessment work and/or notice of intention to hold. 30 U.S.C. 28, 43 CFR 3833.2, ARS 27-208. Subject to Paperwork Reduction Act and Privacy Act statements available at the BLM AZ State Office. This form is not copyrighted. It may be reproduced without permission.



Return Document to:

A3850-1(NOV.2001)

John Buchanan
Box 5221
Oracle, AZ. 85623
Telephone: 520-307-3014

No. of Claims:	<u>10</u>
Receipt No.:	<u>349216</u>
Check No.:	<u>4865</u>
Init:	<u>AMC</u>

FOR BLM USE ONLY

2006

AFFIDAVIT OF PERFORMANCE OF ANNUAL WORK. Also fill in Items 1 through 9 and the reverse side of this document. 2006

NOTICE OF INTENTION TO HOLD. I intend to hold the claims(s)/site(s) listed on the reverse side of this document for the calendar year 2007. Also fill in Items 1 through 4 and Item 9.

Notices of Intention to Hold are for mill sites and tunnel sites or for mining claims when assessment work has not been done, regardless of whether the annual assessment has been suspended, deferred, or not yet accrued. The filing of a Notice of Intention to Hold shall not relieve the owner of complying with federal and state laws pertaining to the performance of annual assessment work. Notices of Intention to Hold for mill sites or tunnel sites need not be county recorded. For mining claims the form filed with the Bureau of Land Management (BLM) must be identical to the one that was or will be filed with the county.

Desperation #1 Lode AMC. 108199
Evidence of Annual Assessment Work or a Notice of Intention to Hold must be filed each calendar year following the calendar year in which the claim/site was located. **All claims listed on a single affidavit must be contiguous.**

1. State of Arizona, County of Santa Cruz ss: 303-56-0151
2. I, (Name) John Buchanan
3. Reside at (Address) 227 CEDAR RIDGE DR.
City Oracle, County Pinal, State AZ. Zip 85623

being duly sworn, deposes and says that he/she is a citizen of the United States, more than eighteen years of age, that all of the facts set forth in this affidavit/notice, subject to the provisions and penalties of 18 U.S.C. 1001 pertaining to the filing of false, fictitious, or fraudulent statements with the United States, are true and correct according to the best of my knowledge, information and belief.

4. Owner's name and address (If not shown in Items 1-3 above). Check here if this is a change of address.

5. That I am personally acquainted with the mining claim(s). The work and improvements were made by and at the expense of the owner(s) of said claim(s). Said contiguous group of claims, listed on the reverse side of this document, are situated in the Oro Blanco Mining District, Santa Cruz County, Arizona.

6. That between the dates starting at 12 o'clock noon on September 1, 2005 and ending at 12 o'clock noon on September 1, 2006 at least \$ 200.00 Dollars worth of work and improvements were done and performed upon said claim(s) or upon one or more of a contiguous group of claims for the benefit of all, or wholly or partly outside of a contiguous group of claims for the benefit of all, not including the location work.

7. That the following persons were employed to perform the work and improvements described herein: John Buchanan
Jonathan Buchanan

Return Document to:

John Buchanan
Box 842
Oracle, AZ 85623
Telephone: 520-307-7014

A3850-1(NOV.2001)

No. of Claims: <u>4</u>	<u>10</u> x .55 = <u>40-</u>
Receipt No.: <u>1349200</u>	Check No.: <u>4865</u>
Init: <u>MMC</u>	
FOR BLM USE ONLY	

2006

AFFIDAVIT OF PERFORMANCE OF ANNUAL WORK. Also fill in Items 1 through 9 and the reverse side of this document.

NOTICE OF INTENTION TO HOLD. I intend to hold the claims(s)/site(s) listed on the reverse side of this document for the calendar year 2007. Also fill in Items 1 through 4 and Item 9.

Notices of Intention to Hold are for mill sites and tunnel sites or for mining claims when assessment work has not been done, regardless of whether the annual assessment has been suspended, deferred, or not yet accrued. The filing of a Notice of Intention to Hold shall not relieve the owner of complying with federal and state laws pertaining to the performance of annual assessment work. Notices of Intention to Hold for mill sites or tunnel sites need not be county recorded. For mining claims the form filed with the Bureau of Land Management (BLM) must be identical to the one that was or will be filed with the county.

Buck Mt. Mines #1 Lode; #2 Lode; Placer #1; Placer #2
Evidence of Annual Assessment Work or a Notice of Intention to Hold must be filed each calendar year following the calendar year in which the claim/site was located. **All claims listed on a single affidavit must be contiguous.**

1. State of Arizona, County of PINAL ss: 303-56-0151
2. I, (Name) John C. Buchanan
3. Reside at (Address) 777 CEDAR RIDGE
City Oracle, County Pinal, State AZ Zip 85623

being duly sworn, deposes and says that he/she is a citizen of the United States, more than eighteen years of age, that all of the facts set forth in this affidavit/notice, subject to the provisions and penalties of 18 U.S.C. 1001 pertaining to the filing of false, fictitious, or fraudulent statements with the United States, are true and correct according to the best of my knowledge, information and belief.

4. Owner's name and address (If not shown in Items 1-3 above). Check here if this is a change of address.

5. That I am personally acquainted with the mining claim(s). The work and improvements were made by and at the expense of the owner(s) of said claim(s). Said contiguous group of claims, listed on the reverse side of this document, are situated in the Saddle Mt. Mining District, PINAL County, Arizona.

6. That between the dates starting at 12 o'clock noon on September 1, 2005 and ending at 12 o'clock noon on September 1, 2006 at least \$ 2,000 Dollars worth of work and improvements were done and performed upon said claim(s) or upon one or more of a contiguous group of claims for the benefit of all, or wholly or partly outside of a contiguous group of claims for the benefit of all, not including the location work.


7. That the following persons were employed to perform the work and improvements described herein: John C. Buchanan, JERRY Buchanan, JOE Buchanan

8. That the work and improvements performed were: Mine ore, process placer gravels, process concentrate, repair roads Sampling + Testing

9. Dated: Aug 31, 2006 Signature: John C. Buchanan

SUBSCRIBED AND SWORN TO before me, a Notary Public, this 31st day of August, 2006

by John Buchanan
 Notary Public Maria T. Seballos
 MY COMMISSION EXPIRES 9/10/07



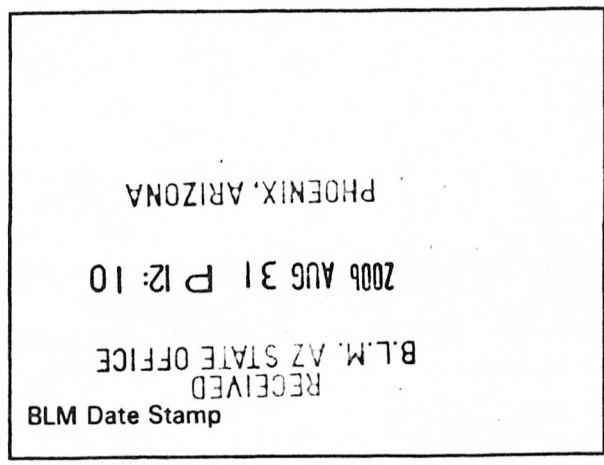
If the claims/sites have consecutive BLM numbers and lie in the same Township, Range and Section(s), they may be listed as follows:

Claim/Site Name	Serial Number	Dkt/Pg or Record # of Orig Location Notice	TWN SHP RNG SEC(S)
Buck Mt. Mines ^{#1} _{Lode}	AMC 116092	orig. BK 1032 (BK 1646, 952-983)	4N 20W 36 T55 16E 5
Buck Mt. Mines ^{#2} _{Lode}	AMC 116093	BK 1646 964-955	T55 16E 5
Buck Mt. Mines Placer ^{#1}	AMC 264 428	1646 952-983 ⁹⁵¹⁻⁹⁵⁷	T55 16E 5, 8, 9
Buck Mt. Mines Placer ^{#2}	AMC 327469	1446 681-682	T55 16E 4, 9

BLM requires a \$5 nonrefundable service charge for each mining claim, mill site or tunnel site payable on or before December 30th (not the 31st). Mail to:

Bureau of Land Management
 222 North Central Avenue
 Phoenix, Arizona 85004-2203
 602-417-9200
 www.az.blm.gov

This form is for the purpose of complying with the laws of the United States Department of the Interior, Bureau of Land Management and the State of Arizona pertaining to assessment work and/or notice of intention to hold. 30 U.S.C. 28, 43 CFR 3833.2, ARS 27-208. Subject to Paperwork Reduction Act and Privacy Act statements available at the BLM AZ State Office. This form is not copyrighted. It may be reproduced without permission.



United States Department of the Interior
Bureau of Land Management
 BUSINESS & SUPPORT SVCS DIV
 ONE N CENTRAL AVE
 PHOENIX, AZ 85004 -2203
 Phone: (602) 417-9200

Receipt

No: 1349266

Transaction #: 1394583	
Date of Transaction: 08/31/2006	
CUSTOMER:	JOHN C BUCHANAN BUCHANAN TRUCKING & MINING BOX 5221 ORACLE,AZ 85623

LINE #	QTY	DESCRIPTION	REMARKS	UNIT PRICE	TOTAL
1	1.00	LOCATABLE MINERALS / MINING CLAIMS-NOT NEW-UNADJUD,ONE AUTH NO. ONLY / MINING CLAIM MONEY RECEIVED (455) CASES: AMC45210/\$140.00	POL 2006/14 WAV	- n/a -	140.00
TOTAL:					\$140.00

PAYMENT INFORMATION					
1	AMOUNT:	\$140.00	POSTMARKED:	N/A	
	TYPE:	CHECK	RECEIVED:	08/31/2006	
	CHECK NO:	4865			
	NAME:	BUCHANAN TRUCKING & MINING BUCHANAN, JOHN C BOX 5221 ORACLE AZ 85623			

REMARKS	

This receipt was generated by the automated BLM Collections and Billing System and is a paper representation of a portion of the official electronic record contained therein.

UNITED STATES
DEPARTMENT OF THE INTERIOR
BUREAU OF LAND MANAGEMENT

MAINTENANCE FEE WAIVER CERTIFICATION

2005

SEE INSTRUCTIONS ON REVERSE

Amc 189 264
Amc 327 469
Amc 45 210
Amc 11 6092
Amc 264 415
FORM APPROVED
OMB NO. 1004-0114
Expires: December 31, 2002
Amc 108 199

- This small miner waiver is filed for the assessment year beginning at noon on September 1, 2005 and ending at noon on September 1, 2006
- The undersigned and all related parties owned ten or fewer mining claims, mill, or tunnel sites located and maintained on Federal lands in the United States of America on September 1, 2005
- The undersigned have performed the assessment work required by law for each mining claim listed prior to filing this waiver and understand that by filing this form; an affidavit of assessment work must be recorded by the December 30th following the filing of this waiver.
- The undersigned understand that if the assessment work obligation has not yet come due under 30 U.S.C. 28 (for those claims in their first assessment year only); a notice of intent to hold reciting this condition must be recorded by the December 30th following the filing of this waiver.
- The undersigned understand that mill and tunnel sites may also be listed upon this waiver and be waived from payment of the maintenance fee; and that a notice of intent to hold for these sites is required to be recorded by the December 30th immediately following the filing of this waiver.
- The undersigned understand and acknowledge that pursuant to 43 U.S.C. 1212 and 18 U.S.C. 1001; the filing or recording of a false, fictitious, or fraudulent document with the Bureau of Land Management may result in a fine of up to \$250,000, a prison term not to exceed five years, or both.
- The mining claims, mill or tunnel sites for which this waiver from payment of the maintenance fees is requested are:

CLAIM OR SITE NAME	BLM RECORDATION SERIAL NUMBER
1. Mountain Goat Lode	45 210
2. Gold Mine # 1 LODE	45 211
3. Buck Mt. Mines # 1 LODE	11 6092
4. Buck Mt. Mines # 2 LODE	11 6093
5. Buck Mt. Mines Placer # 1	264 428
6. Buck Mt. Mines Placer # 2	327 469
7. The Theresa + Sarah B. Lode	189 264
8. Desperation # 1 Lode	108 199
9. Jonathan Starship Mines # 1 Lode	327 157
10. Jonathan Starship Mines # 2 Lode	327 158

The owner(s) (claimants) of the above mining claims and sites are:

John C. Buchanan
(Owner's Name - Please Print)

John C. Buchanan
(Owner's Signature)

Box 842
(Street or P.O. Box)

Oracle AZ 85623
(City) (State) (Zip Code)

Theresa K. Buchanan
(Owner's Name - Please Print)

The Buchanan
(Owner's Signature)

Box 842
(Street or P.O. Box)

Oracle AZ 85623
(City) (State) (Zip Code)

JOE Buchanan
(Owner's Name - Please Print)

Joe Buchanan
(Owner's Signature)

P.O. Box 691
(Street or P.O. Box)

Winkelman AZ 85292
(City) (State) (Zip Code)

ENTERED INTO COMPUTER

9/28/05 AB

Julia Kay Buchanan
Box 842
John J. Buchanan
(Owner's Name - Please Print)

P.O. Box 697
(Street or P.O. Box)

Julia Buchanan
Oracle, AZ 85623
John J. Buchanan
(Owner's Signature)

Winkelman, AZ 85292
(City) (State) (Zip Code)

Sarah A. Buchanan
(Owner's Name - Please Print)

P.O. Box 842
(Street or P.O. Box)

Sarah A. Buchanan
(Owner's Signature)

Oracle, AZ 85623
(City) (State) (Zip Code)

Jonathan Buchanan
(Owner's Name - Please Print)

P.O. Box 842
(Street or P.O. Box)

(Owner's Signature)

Oracle, AZ 85623
(City) (State) (Zip Code)

JERRY E. Buchanan
(Owner's Name - Please Print)

P.O. 328
(Street or P.O. Box)

Jerry E. Buchanan
(Owner's Signature)

Kearney, AZ 85237
(City) (State) (Zip Code)

Additional: BT.M. (Buchanan Trucking + Mining) BT.M. Buchanan Trucking + Mining
Oracle, AZ 85623

1. This certification is made under the provisions of § 174.60 of 43 CFR and § 28-28k of Title 30 of the United States Code; and the regulations thereunder (43 CFR Part 3830).
2. The claimant(s) must fill in the dates in paragraph 1 for the beginning and ending of the assessment year for which this waiver is sought.
3. The claimant(s) must fill in the date in paragraph 2 for the beginning of the assessment year for which this waiver is sought.
4. All claim and site names and Bureau of Land Management (BLM) serial numbers must be listed for the mining claims, mill sites, and tunnel sites for which the waiver is sought.
5. All owners of the mining claims, mill sites, and tunnel sites and their addresses must be given.
6. This waiver form must be signed by all the claimants or their designated agent, in original form. If an agent is designated, a notarized designation of agent, signed by all of the claimants with proper address given, must be submitted with this waiver.

- INSTRUCTIONS
7. This form must be filed no later than September 1st for the upcoming assessment year in the BLM State Office where the mining claims or sites are recorded, or the waiver cannot be granted by the BLM. (Example: to obtain a waiver for the assessment year 2000, which begins at noon on September 1, 1999, you must qualify for and file for a waiver no later than September 1, 1999 in the proper BLM State Office).
 8. For all mining claims which require assessment work, you must record an affidavit of labor on or before the December 30th immediately following the filing of this waiver. For all other mining claims or sites waived, you must record a notice of intent to hold on or before the December 30th immediately following the filing of this waiver.
 9. Mill and tunnel sites may also be listed upon this waiver and be waived from payment of the maintenance fee. A notice of intent to hold for these sites is required to be filed by the December 30th following the filing of this waiver.

2005

NOTICE/BURDEN HOURS STATEMENT

The Privacy Act of 1974, as amended, and the regulation in 43 CFR 2.48(d) provide that you be furnished the following information in connection with the information required by this certification of waiver from rental fees.

AUTHORITY: 30 U.S.C. 28-28k; 43 U.S.C. 1201, 1457, 1740, and 1744; and 43 CFR 3830.

PRINCIPLE PURPOSE: This information is to be used to verify that the owner(s) (claimants) of a mining claim has complied with 30 U.S.C. 28f and is entitled to perform assessment work in lieu of paying the maintenance fee for the mining claims listed on this form.

ROUTINE USE: (1) Adjudication of the claimant(s) certification of waiver from paying the maintenance fee otherwise required by 30 U.S.C. 28f. (2) Disclosure may be made to appropriate Federal agencies when location is made within the agency's geographic area of responsibility. (3) Information from the record and/or the record will be transferred to the appropriate Federal, State, or local agency, or a member of the public in response to a specific request for pertinent information. (4) Information may also be provided to the Department of Justice or in a proceeding before a court or adjudicative body; or to Federal, State, local or foreign agencies when needed for enforcement of civil or criminal codes or applicable regulations concerning title rights upon the public land.

EFFECT OF NOT PROVIDING INFORMATION: Disclosure of this information is required by 30 U.S.C. 28f and 43 CFR Part 3830 for those qualified claimants wishing to take the small miner waiver allowed. Failure to supply the information required in this form to support the claimants certification of waiver from payment of the otherwise required maintenance fees will result in the waiver being disallowed and the mining claims subject to forfeiture by BLM under 30 U.S.C. 28i.

The Paperwork Reduction Act of 1995 requires us to inform you that:

This information is being collected to allow the BLM to determine if you qualify for a waiver from the payment of \$100 per mining claim or site maintenance fee established in 30 U.S.C. 28f and the implementing regulations at 43 CFR 3830. A response to this request is required in accordance with the statute to obtain your benefit.

BLM would like you to know that you do not have to respond to this, or any other, Federal agency-sponsored information collection unless it displays a currently valid OMB control number.

Public reporting burden for this form is estimated to average 8 minutes (0.133 hours) per response, including time to review instructions, gathering and maintaining data, and completing and reviewing the form. Direct comments regarding this burden estimate, or any other aspect of this form, to the U.S. Department of the Interior, Bureau of Land Management, (1004-0114) Bureau Clearance Officer (WO-630), Mail Stop 401 LS, 1849 C St., N.W., Washington, D.C. 20240.

PHOENIX, ARIZONA

FOR OFFICIAL USE ONLY

2005 AUG 29 9:07

RECEIVED
B.L.M. AZ STATE OFFICE

UNITED STATES
DEPARTMENT OF THE INTERIOR
BUREAU OF LAND MANAGEMENT
MAINTENANCE FEE WAIVER CERTIFICATION

YMC
2005

FORM APPROVED
OMB NO. 1004-0114
Expires: December 31, 2005

SEE INSTRUCTIONS ON REVERSE

1. This small miner waiver is filed for the assessment year beginning at noon on September 1, 2005 and ending at noon on September 1, 2006
2. The undersigned and all related parties owned ten or fewer mining claims, mill, or tunnel sites located and maintained on Federal lands in the United States of America on September 1, 2005
3. The undersigned have performed the assessment work required by law for each mining claim listed prior to filing this waiver and understand that by filing this form; an affidavit of assessment work must be recorded by the December 30th following the filing of this waiver.
4. The undersigned understand that if the assessment work obligation has not yet come due under 30 U.S.C. 28 (for those claims in their first assessment year only); a notice of intent to hold reciting this condition must be recorded by the December 30th following the filing of this waiver.
5. The undersigned understand that mill and tunnel sites may also be listed upon this waiver and be waived from payment of the maintenance fee; and that a notice of intent to hold for these sites is required to be recorded by the December 30th immediately following the filing of this waiver.
6. The undersigned understand and acknowledge that pursuant to 43 U.S.C. 1212 and 18 U.S.C. 1001; the filing or recording of a false, fictitious, or fraudulent document with the Bureau of Land Management may result in a fine of up to \$250,000, a prison term not to exceed five years, or both.
7. The mining claims, mill or tunnel sites for which this waiver from payment of the maintenance fees is requested are:

CLAIM OR SITE NAME	BLM RECORDATION SERIAL NUMBER
1. Buck MT. Mines #3 Tunnelsite	264415
2. Buck MT. Mines #4 Tunnelsite	264416
3. Buck MT. Mines #6 Tunnelsite	264418
4. Buck MT. Mines #10 Tunnelsite	264422
5.	
6.	
7.	
8.	
9.	
10.	

The owner(s) (claimants) of the above mining claims and sites are:

JERRY E. Buchanan & Jenny E. Buchanan
(Owner's Name - Please Print) (Owner's Signature)
 P.O. Box 328
(Street or P.O. Box)
 Kearney AZ, 85237
(City) (State) (Zip Code)

(Owner's Name - Please Print) (Owner's Signature)

(Street or P.O. Box)

(City) (State) (Zip Code)

(Owner's Name - Please Print) (Owner's Signature)

(Street or P.O. Box)

(City) (State) (Zip Code)

(Continued on reverse)

ENTERED INTO COMPUTER
9/28/05 AR

(Owner's Name - Please Print)

(Owner's Signature)

(Street or P.O. Box)

(City)

(State)

(Zip Code)

(Owner's Name - Please Print)

(Owner's Signature)

(Street or P.O. Box)

(City)

(State)

(Zip Code)

(Owner's Name - Please Print)

(Owner's Signature)

(Street or P.O. Box)

(City)

(State)

(Zip Code)

(Owner's Name - Please Print)

(Owner's Signature)

(Street or P.O. Box)

(City)

(State)

(Zip Code)

INSTRUCTIONS

1. This certification is made under the provisions of § 1744 of Title 43 and § 28-28k of Title 30 of the United States Code; and the regulations thereunder (43 CFR Part 3830).
2. The claimant(s) must fill in the dates in paragraph 1 for the beginning and ending of the assessment year for which this waiver is sought.
3. The claimant(s) must fill in the date in paragraph 2 for the beginning of the assessment year for which this waiver is sought.
4. All claim and site names and Bureau of Land Management (BLM) serial numbers must be listed for the mining claims, mill sites, and tunnel sites for which the waiver is sought.
5. All owners of the mining claims, mill sites, and tunnel sites and their addresses must be given.
6. This waiver form must be signed by all the claimants or their designated agent, in original form. If an agent is designated, a notarized designation of agent, signed by all of the claimants with proper address given, must be submitted with this waiver.

7. This form must be filed no later than September 1st for the upcoming assessment year in the BLM State Office where the mining claims or sites are recorded, or the waiver cannot be granted by the BLM. (Example: to obtain a waiver for the assessment year 2000, which begins at noon on September 1, 1999, you must qualify for and file for a waiver no later than September 1, 1999 in the proper BLM State Office).
8. For all mining claims which require assessment work, you must record an affidavit of labor on or before the December 30th immediately following the filing of this waiver. For all other mining claims or sites waived, you must record a notice of intent to hold on or before the December 30th immediately following the filing of this waiver.
9. Mill and tunnel sites may also be listed upon this waiver and be waived from payment of the maintenance fee. A notice of intent to hold for these sites is required to be filed by the December 30th following the filing of this waiver.

NOTICE/BURDEN HOURS STATEMENT

The Privacy Act of 1974, as amended, and the regulation in 43 CFR 2.48(d) provide that you be furnished the following information in connection with the information required by this certification of waiver from rental fees.

AUTHORITY: 30 U.S.C. 28-28k; 43 U.S.C. 1201, 1457, 1740, and 1744; and 43 CFR 3830.

PRINCIPLE PURPOSE: This information is to be used to verify that the owner(s) (claimants) of a mining claim has complied with 30 U.S.C. 28f and is entitled to perform assessment work in lieu of paying the maintenance fee for the mining claims listed on this form.

ROUTINE USE: (1) Adjudication of the claimant(s) certification of waiver from paying the maintenance fee otherwise required by 30 U.S.C. 28f. (2) Disclosure may be made to appropriate Federal agencies when location is made within the agency's geographic area of responsibility. (3) Information from the record and/or the record will be transferred to the appropriate Federal, State, or local agency, or a member of the public in response to a specific request for pertinent information. (4) Information may also be provided to the Department of Justice or in a proceeding before a court or adjudicative body; or to Federal, State, local or foreign agencies when needed for enforcement of civil or criminal codes or applicable regulations concerning title rights upon the public land.

EFFECT OF NOT PROVIDING INFORMATION: Disclosure of this information is required by 30 U.S.C. 28f and 43 CFR Part 3830 for those qualified claimants wishing to take the small miner waiver allowed. Failure to supply the information required in this form to support the claimants certification of waiver from payment of the otherwise required maintenance fees will result in the waiver being disallowed and the mining claims subject to forfeiture by BLM under 30 U.S.C. 28i.

The Paperwork Reduction Act of 1995 requires us to inform you that:

This information is being collected to allow the BLM to determine if you qualify for a waiver from the payment of \$100 per mining claim or site maintenance fee established in 30 U.S.C. 28f and the implementing regulations at 43 CFR 3830. A response to this request is required in accordance with the statute to obtain your benefit.

BLM would like you to know that you do not have to respond to this, or any other, Federal agency-sponsored information collection unless it displays a currently valid OMB control number.

Public reporting burden for this form is estimated to average 8 minutes (0.133 hours) per response, including time to review instructions, gathering and maintaining data, and completing and reviewing the form. Direct comments regarding this burden estimate, or any other aspect of this form, to the U.S. Department of the Interior, Bureau of Land Management, (1004-0114) Bureau Clearance Officer (WO-630), Mail Stop 401 LS, 1849 C St., N.W., Washington, D.C. 20240.

PHOENIX, ARIZONA

FOR OFFICIAL USE ONLY

2005 AUG 29 9 04

RECEIVED B.L.M. AZ STATE OFFICE

Return Document to:

A3850-1(NOV.2001)

John Buchanan
Box 842
Oracle, AZ 85623
Telephone: 520-307-3014

No. of Claims: <u>2</u>	x \$5 = <u>10</u>
Receipt No.: <u>1139540</u>	Check No.: <u>4359</u>
Init: <u>JMB</u>	
FOR BLM USE ONLY	

2005

AFFIDAVIT OF PERFORMANCE OF ANNUAL WORK. Also fill in Items 1 through 9 and the reverse side of this document.

2005

NOTICE OF INTENTION TO HOLD. I intend to hold the claim(s)/site(s) listed on the reverse side of this document for the calendar year 2006. Also fill in Items 1 through 4 and Item 9.

Notices of Intention to Hold are for mill sites and tunnel sites or for mining claims when assessment work has not been done, regardless of whether the annual assessment has been suspended, deferred, or not yet accrued. The filing of a Notice of Intention to Hold shall not relieve the owner of complying with federal and state laws pertaining to the performance of annual assessment work. Notices of Intention to Hold for mill sites or tunnel sites need not be county recorded. For mining claims the form filed with the Bureau of Land Management (BLM) must be identical to the one that was or will be filed with the county.

Mountain Goat 45210 Gold Mine #145211

Evidence of Annual Assessment Work or a Notice of Intention to Hold must be filed each calendar year following the calendar year in which the claim/site was located. All claims listed on a single affidavit must be contiguous.

1. State of Arizona, County of Gila ss: 303-56-0151
2. I, (Name) John Buchanan
3. Reside at (Address) 730 CEDAR RIDGE DR.
City Oracle, County Pinal, State AZ. Zip 85623

being duly sworn, deposes and says that he/she is a citizen of the United States, more than eighteen years of age, that all of the facts set forth in this affidavit/notice, subject to the provisions and penalties of 18 U.S.C. 1001 pertaining to the filing of false, fictitious, or fraudulent statements with the United States, are true and correct according to the best of my knowledge, information and belief.

4. Owner's name and address (If not shown in Items 1-3 above). Check here if this is a change of address.

5. That I am personally acquainted with the mining claim(s). The work and improvements were made by and at the expense of the owner(s) of said claim(s). Said contiguous group of claims, listed on the reverse side of this document, are situated in the Banner Mining District, Gila County, Arizona.

6. That between the dates starting at 12 o'clock noon on September 1, 2004 and ending at 12 o'clock noon on September 1, 2005 at least \$ 500 Dollars worth of work and improvements were done and performed upon said claim(s) or upon one or more of a contiguous group of claims for the benefit of all, or wholly or partly outside of a contiguous group of claims for the benefit of all, not including the location work.

7. That the following persons were employed to perform the work and improvements described herein: John Buchanan, John L. Buchanan

ENTERED INTO COMPUTER
9/28/05

8. That the work and improvements performed were: mine, crush + concentrate ore, road repair

9. Dated: Aug 26, 2005 Signature: John C. Bucher

SUBSCRIBED AND SWORN TO before me, a Notary Public, this 26 day of August, 2005
by Ginger Tarin
Notary Public Ginger Tarin
MY COMMISSION EXPIRES June 10, 2006



If the claims/sites have consecutive BLM numbers and are in the same Township Range Section(s), they may be listed as follows:

Claim/Site Name	Serial Number	Dkt/Pg or Record # of Orig Location Notice	TWN		
			SHP	RNG	SEC(S)
<u>Mountain Goat</u>	<u>Ave 45210</u>	<u>703 462</u>	<u>4S</u>	<u>16E</u>	<u>20</u>
<u>Goldmine # 1</u>	<u>45211</u>	<u>703 463</u>	<u>4S</u>	<u>16E</u>	<u>20</u>

BLM requires a \$5 nonrefundable service charge for each mining claim, mill site or tunnel site payable on or before December 30th (not the 31st). Mail to:

Bureau of Land Management
222 North Central Avenue
Phoenix, Arizona 85004-2203
602-417-9200
www.az.blm.gov

This form is for the purpose of complying with the laws of the United States Department of the Interior, Bureau of Land Management and the State of Arizona pertaining to assessment work and/or notice of intention to hold. 30 U.S.C. 28, 43 CFR 3833.2, ARS 27-208. Subject to Paperwork Reduction Act and Privacy Act statements available at the BLM AZ State Office. This form is not copyrighted. It may be reproduced without permission.

BLM Date Stamp

RECEIVED
B.L.M. AZ STATE OFFICE
2005 AUG 29 A 9:09
PHOENIX, ARIZONA

Return Document to:

TERRY E. Buchanan
P.O. BOX 328
KEARNEY, AZ. 85237
Telephone: 520-363-5858

A3850-1 (NOV. 2001)

No. of Claims: <u>4</u>	x \$5 = <u>20</u>
Receipt No.: <u>1137540</u>	Check No.: <u>4359</u>
Init: <u>TMC</u>	
FOR BLM USE ONLY	

AFFIDAVIT OF PERFORMANCE OF ANNUAL WORK. Also fill in Items 1 through 9 and the reverse side of this document. 2005

NOTICE OF INTENTION TO HOLD. I intend to hold the claim(s)/site(s) listed on the reverse side of this document for the calendar year 2006. Also fill in Items 1 through 4 and Item 9.

Notices of Intention to Hold are for mill sites and tunnel sites or for mining claims when assessment work has not been done, regardless of whether the annual assessment has been suspended, deferred, or not yet accrued. The filing of a Notice of Intention to Hold shall not relieve the owner of complying with federal and state laws pertaining to the performance of annual assessment work. Notices of Intention to Hold for mill sites or tunnel sites need not be county recorded. For mining claims the form filed with the Bureau of Land Management (BLM) must be identical to the one that was or will be filed with the county.

Buck Mt. Mines Tunnelsites
Evidence of Annual Assessment Work or a Notice of Intention to Hold must be filed each calendar year following the calendar year in which the claim/site was located. **All claims listed on a single affidavit must be contiguous.**

1. State of Arizona, County of Pinal
2. I, (Name) Jerry Buchanan ss: 317-68-6061
3. Reside at (Address) P.O. Box 328
City Kearney, County Pinal, State AZ Zip 85237

being duly sworn, deposes and says that he/she is a citizen of the United States, more than eighteen years of age, that all of the facts set forth in this affidavit/notice, subject to the provisions and penalties of 18 U.S.C. 1001 pertaining to the filing of false, fictitious, or fraudulent statements with the United States, are true and correct according to the best of my knowledge, information and belief.

4. Owner's name and address (If not shown in Items 1-3 above). Check here if this is a change of address.

5. That I am personally acquainted with the mining claim(s). The work and improvements were made by and at the expense of the owner(s) of said claim(s). Said contiguous group of claims, listed on the reverse side of this document, are situated in the Saddle Mt. Mining District, Pinal County, Arizona.

6. That between the dates starting at 12 o'clock noon on September 1, 2004 and ending at 12 o'clock noon on September 1, 2005 at least \$ 1,000 Dollars worth of work and improvements were done and performed upon said claim(s) or upon one or more of a contiguous group of claims for the benefit of all, or wholly or partly outside of a contiguous group of claims for the benefit of all, not including the location work.

7. That the following persons were employed to perform the work and improvements described herein: TERRY Buchanan
Joe Buchanan

ENTERED INTO COMPUTER
9/28/05 AR

8. That the work and improvements performed were: sampling, picking out ore, repair road

9. Dated: 8-26-2005 Signature: Jerry E. Buchanan
 SUBSCRIBED AND SWORN TO before me, a Notary Public, this 26 day of August, 2005

by Ginger Tarin
 Notary Public Ginger Tarin
 MY COMMISSION EXPIRES June 10, 2006



If the claims/sites have consecutive BLM numbers and are in the same Township, Range, and Section(s), they may be listed as follows:

Claim/Site Name	Serial Number	Dkt/Pg or Record # of Orig Location Notice	TWN SHP	RNG	SEC(S)
Buck Mt. Mines Tunnel site #3	264415	BK 1416 683-684	T5S	16E	4, 8, 9
Buck Mt. Mines Tunnel site #4	264416	1416 685-686	T5S	16E	4, 5
Buck Mt. Mines Tunnel site #6	264418	1416 689-690	T5S	16E	3, 4
Buck Mt. Mines Tunnel site #10	264422	1416 697-698	T5S	16E	3, 4, 9, 10
					1

BLM requires a \$5 nonrefundable service charge for each mining claim, mill site or tunnel site payable on or before December 30th (not the 31st). Mail to:

Bureau of Land Management
 222 North Central Avenue
 Phoenix, Arizona 85004-2203
 602-417-9200
 www.az.blm.gov

This form is for the purpose of complying with the laws of the United States Department of the Interior, Bureau of Land Management and the State of Arizona pertaining to assessment work and/or notice of intention to hold. 30 U.S.C. 28, 43 CFR 3833.2, ARS 27-208. Subject to Paperwork Reduction Act and Privacy Act statements available at the BLM AZ State Office. This form is not copyrighted. It may be reproduced without permission.

RECEIVED
 B.L.M. AZ STATE OFFICE
 2005 AUG 29 A 9:04
 PHOENIX, ARIZONA

BLM Date Stamp

Return Document to:

A3850-1(NOV.2001)

John Buchanan
Box 842
Oracle, AZ 85623
Telephone: 520-896-2847

No. of Claims: <u>2</u>	x \$5 = <u>10</u>
Receipt No.: <u>1139540</u>	Check No.: <u>4359</u>
Init: <u>TMB</u>	
FOR BLM USE ONLY	

2005

AFFIDAVIT OF PERFORMANCE OF ANNUAL WORK. Also fill in Items 1 through 9 and the reverse side of this document.

NOTICE OF INTENTION TO HOLD. I intend to hold the claim(s)/site(s) listed on the reverse side of this document for the calendar year 2006. Also fill in Items 1 through 4 and Item 9.

2005

Notices of Intention to Hold are for mill sites and tunnel sites or for mining claims when assessment work has not been done, regardless of whether the annual assessment has been suspended, deferred, or not yet accrued. The filing of a Notice of Intention to Hold shall not relieve the owner of complying with federal and state laws pertaining to the performance of annual assessment work. Notices of Intention to Hold for mill sites or tunnel sites need not be county recorded. For mining claims the form filed with the Bureau of Land Management (BLM) must be identical to the one that was or will be filed with the county.

Jonathan Starship Mines #1+2 AMC. 327 157
Evidence of Annual Assessment Work or a Notice of Intention to Hold must be filed each calendar year following the calendar year in which the claim/site was located. All claims listed on a single affidavit must be contiguous.

1. State of Arizona, County of Santa Cruz ss: 303-56-0151
2. I, (Name) John Buchanan
3. Reside at (Address) 730 + 777 CEDAR Ridge Dr.
City Oracle, County AVIAL, State AZ Zip 85623

being duly sworn, deposes and says that he/she is a citizen of the United States, more than eighteen years of age, that all of the facts set forth in this affidavit/notice, subject to the provisions and penalties of 18 U.S.C. 1001 pertaining to the filing of false, fictitious, or fraudulent statements with the United States, are true and correct according to the best of my knowledge, information and belief.

4. Owner's name and address (If not shown in Items 1-3 above). Check here if this is a change of address.

5. That I am personally acquainted with the mining claim(s). The work and improvements were made by and at the expense of the owner(s) of said claim(s). Said contiguous group of claims, listed on the reverse side of this document, are situated in the Atascosa Mt. Mining District, Santa Cruz, County, Arizona.

6. That between the dates starting at 12 o'clock noon on September 1, 2004 and ending at 12 o'clock noon on September 1, 2005 at least \$ 400 Dollars worth of work and improvements were done and performed upon said claim(s) or upon one or more of a contiguous group of claims for the benefit of all, or wholly or partly outside of a contiguous group of claims for the benefit of all, not including the location work.

7. That the following persons were employed to perform the work and improvements described herein: John Buchanan, John J. Buchanan, Jonathan Buchanan

ENTERED INTO COMPUTER
9/28/05 aia

Return Document to:

A3850-1 (NOV. 2001)

John Buchanan
BOX 842
Oracle AZ. 85623
Telephone: 520-307-3014

No. of Claims:	x \$5 =	<u>5</u>
Receipt No.:	Check No.:	<u>4359</u>
Init:	<u>MB</u>	
FOR BLM USE ONLY		

2005

AFFIDAVIT OF PERFORMANCE OF ANNUAL WORK. Also fill in Items 1 through 9 and the reverse side of this document.

2005

NOTICE OF INTENTION TO HOLD. I intend to hold the claim(s)/site(s) listed on the reverse side of this document for the calendar year 2006. Also fill in Items 1 through 4 and Item 9.

Notices of Intention to Hold are for mill sites and tunnel sites or for mining claims when assessment work has not been done, regardless of whether the annual assessment has been suspended, deferred, or not yet accrued. The filing of a Notice of Intention to Hold shall not relieve the owner of complying with federal and state laws pertaining to the performance of annual assessment work. Notices of Intention to Hold for mill sites or tunnel sites need not be county recorded. For mining claims the form filed with the Bureau of Land Management (BLM) must be identical to the one that was or will be filed with the county.

Desperation #1 Lode MC 108199

Evidence of Annual Assessment Work or a Notice of Intention to Hold must be filed each calendar year following the calendar year in which the claim/site was located. All claims listed on a single affidavit must be contiguous.

1. State of Arizona, County of Santa Cruz ss: 303-56-0151
2. I, (Name) John Buchanan
3. Reside at (Address) 730 CEDAR RIDGE
City Oracle, County Pinal, State AZ Zip 85623

being duly sworn, deposes and says that he/she is a citizen of the United States, more than eighteen years of age, that all of the facts set forth in this affidavit/notice, subject to the provisions and penalties of 18 U.S.C. 1001 pertaining to the filing of false, fictitious, or fraudulent statements with the United States, are true and correct according to the best of my knowledge, information and belief.

4. Owner's name and address (If not shown in Items 1-3 above). Check here if this is a change of address.

5. That I am personally acquainted with the mining claim(s). The work and improvements were made by and at the expense of the owner(s) of said claim(s). Said contiguous group of claims, listed on the reverse side of this document, are situated in the Oro Blanco Mining District, Santa Cruz County, Arizona.

6. That between the dates starting at 12 o'clock noon on September 1, 2004 and ending at 12 o'clock noon on September 1, 2005 at least \$ 200 Dollars worth of work and improvements were done and performed upon said claim(s) or upon one or more of a contiguous group of claims for the benefit of all, or wholly or partly outside of a contiguous group of claims for the benefit of all, not including the location work.

7. That the following persons were employed to perform the work and improvements described herein: John Buchanan, Jonathan Buchanan

ENTERED INTO COMPUTER
9/28/05 AR

Return Document to:

John Buchanan
Box 842
Oracle, AZ, 85623
Telephone: 520-307-3014

A3850-1 (NOV. 2001)

No. of Claims:		x \$5 =	<u>5</u>
Receipt No.:	<u>1139540</u>	Check No.:	<u>4259</u>
Init:	<u>AMC</u>	FOR BLM USE ONLY	

2005

AFFIDAVIT OF PERFORMANCE OF ANNUAL WORK. Also fill in Items 1 through 9 and the reverse side of this document.

NOTICE OF INTENTION TO HOLD. I intend to hold the claims(s)/site(s) listed on the reverse side of this document for the calendar year 2006. Also fill in Items 1 through 4 and Item 9.

Notices of Intention to Hold are for mill sites and tunnel sites or for mining claims when assessment work has not been done, regardless of whether the annual assessment has been suspended, deferred, or not yet accrued. The filing of a Notice of Intention to Hold shall not relieve the owner of complying with federal and state laws pertaining to the performance of annual assessment work. Notices of Intention to Hold for mill sites or tunnel sites need not be county recorded. For mining claims the form filed with the Bureau of Land Management (BLM) must be identical to the one that was or will be filed with the county.

Evidence of Annual Assessment Work or a Notice of Intention to Hold must be filed each calendar year following the calendar year in which the claim/site was located. **All claims listed on a single affidavit must be contiguous.**

The Thevesa + Sarah B AMC #189264

1. State of Arizona, County of Pinal ss: 303-56-0151
2. I, (Name) John Buchanan
3. Reside at (Address) 730 + 777 CEDAR RIDGE DR.
City Oracle, County PINAL, State AZ Zip 85623

being duly sworn, deposes and says that he/she is a citizen of the United States, more than eighteen years of age, that all of the facts set forth in this affidavit/notice, subject to the provisions and penalties of 18 U.S.C. 1001 pertaining to the filing of false, fictitious, or fraudulent statements with the United States, are true and correct according to the best of my knowledge, information and belief.

4. Owner's name and address (If not shown in Items 1-3 above). Check here if this is a change of address.

5. That I am personally acquainted with the mining claim(s). The work and improvements were made by and at the expense of the owner(s) of said claim(s). Said contiguous group of claims, listed on the reverse side of this document, are situated in the Pata's Canyon Mining District, Pinal County, Arizona.

6. That between the dates starting at 12 o'clock noon on September 1, 2004 and ending at 12 o'clock noon on September 1, 2005 at least \$ 200 Dollars worth of work and improvements were done and performed upon said claim(s) or upon one or more of a contiguous group of claims for the benefit of all, or wholly or partly outside of a contiguous group of claims for the benefit of all, not including the location work.

7. That the following persons were employed to perform the work and improvements described herein: John Buchanan
John J. Buchanan

ENTERED INTO COMPUTER
9/28/05 ARB

Return Document to:
John C. Buchanan
Box 842
Oracle, AZ. 85623
Telephone: 520-307-3014

A3850-1 (NOV. 2001)

No. of Claims: <u>4</u>	x \$5 = <u>20</u>
Receipt No: <u>1131540</u>	Check No.: <u>4359</u>
Init: <u>MC</u>	
FOR BLM USE ONLY	

2005

AFFIDAVIT OF PERFORMANCE OF ANNUAL WORK. Also fill in Items 1 through 9 and the reverse side of this document.

NOTICE OF INTENTION TO HOLD. I intend to hold the claims(s)/site(s) listed on the reverse side of this document for the calendar year 2006. Also fill in Items 1 through 4 and Item 9.

Notices of Intention to Hold are for mill sites and tunnel sites or for mining claims when assessment work has not been done, regardless of whether the annual assessment has been suspended, deferred, or not yet accrued. The filing of a Notice of Intention to Hold shall not relieve the owner of complying with federal and state laws pertaining to the performance of annual assessment work. Notices of Intention to Hold for mill sites or tunnel sites need not be county recorded. For mining claims the form filed with the Bureau of Land Management (BLM) must be identical to the one that was or will be filed with the county.

Buck Mt. Mines #1+2 AMC. 116092+116093 BMM. Placer #26428 #327469
Evidence of Annual Assessment Work or a Notice of Intention to Hold must be filed each calendar year following the calendar year in which the claim/site was located. **All claims listed on a single affidavit must be contiguous.**

1. State of Arizona, County of Pinal ss: 30356-0151
2. I, (Name) John Buchanan
3. Reside at (Address) Box 842; 730+777 CEDAR Ridge Dr.
City Oracle, County Pinal, State AZ Zip 85623

being duly sworn, deposes and says that he/she is a citizen of the United States, more than eighteen years of age, that all of the facts set forth in this affidavit/notice, subject to the provisions and penalties of 18 U.S.C. 1001 pertaining to the filing of false, fictitious, or fraudulent statements with the United States, are true and correct according to the best of my knowledge, information and belief.

4. Owner's name and address (If not shown in Items 1-3 above). Check here if this is a change of address.

5. That I am personally acquainted with the mining claim(s). The work and improvements were made by and at the expense of the owner(s) of said claim(s). Said contiguous group of claims, listed on the reverse side of this document, are situated in the Saddle Mt. Mining District, Pinal County, Arizona.

6. That between the dates starting at 12 o'clock noon on September 1, 2004 and ending at 12 o'clock noon on September 1, 2005 at least \$ 1,500.00 Dollars worth of work and improvements were done and performed upon said claim(s) or upon one or more of a contiguous group of claims for the benefit of all, or wholly or partly outside of a contiguous group of claims for the benefit of all, not including the location work.

7. That the following persons were employed to perform the work and improvements described herein: John I. Buchanan, Joe Buchanan, John Buchanan

ENTERED INTO COMPUTER
9/28/05 AB

8. That the work and improvements performed were: Sampling Ore, + Mining + Sampling placer deposits, road repair.

9. Dated: Aug. 26, 2005 Signature: John C Buchanan

SUBSCRIBED AND SWORN TO before me, a Notary Public, this 26 day of August, 2005

by Ginger Tarin
 Notary Public Ginger Tarin
 MY COMMISSION EXPIRES June 10, 2006



If the claims/sites have consecutive BLM numbers and are in the same Township, Range and Section(s), they may be listed as follows:

Claim/Site Name	Serial Number	Dkt/Pg or Record # of Orig Location Notice	TWN SHP	RNG	SEC(S)
Sample 1 - 10	A MC 19640 - 49	Dkt/Pg 1025/1-10 Recording #9106173-82	4N	20W	36
<u>Buck Mt. Mines #1</u>	<u>116092</u>	<u>Bk. 1646 p. 952-953</u>	<u>T5S</u>	<u>16E</u>	<u>5</u>
<u>Buck Mt. Mines #2</u>	<u>116093</u>		<u>T5S</u>	<u>16E</u>	<u>5</u>
<u>Buck Mt. Mines Placer #1</u>	<u>264428</u>		<u>T5S</u>	<u>16E</u>	<u>5, 4, 8, 9</u>
<u>Buck Mt. Mines Placer #2</u>	<u>327469</u>		<u>T5S</u>	<u>16E</u>	<u>4, 9</u>

BLM requires a \$5 nonrefundable service charge for each mining claim, mill site or tunnel site payable on or before December 30th (not the 31st). Mail to:

Bureau of Land Management
 222 North Central Avenue
 Phoenix, Arizona 85004-2203
 602-417-9200
 www.az.blm.gov

This form is for the purpose of complying with the laws of the United States Department of the Interior, Bureau of Land Management and the State of Arizona pertaining to assessment work and/or notice of intention to hold. 30 U.S.C. 28, 43 CFR 3833.2, ARS 27-208. Subject to Paperwork Reduction Act and Privacy Act statements available at the BLM AZ State Office. This form is not copyrighted. It may be reproduced without permission.

RECEIVED
 B.L.M. AZ STATE OFFICE
 2005 AUG 29 A 9:09
 PHOENIX, ARIZONA

BLM Date Stamp

**United States Department of the Interior
Bureau of Land Management
BUSINESS & SUPPORT SVCS DIV
222 N CENTRAL AVE
PHOENIX, AZ 85004 -2203
Phone: (602) 417-9200**

Receipt	
No:	1139540

Transaction #: 1178737
Date of Transaction: 08/29/2005

CUSTOMER:	JOHN BUCHANAN BUCHANAN TRUCKING & MINING BOX 5221 ORACLE, AZ 85623
------------------	-----------------------------------------------------------------------------

LINE #	QTY	DESCRIPTION	REMARKS	UNIT PRICE	TOTAL
1	1.00	LOCATABLE MINERALS / MINING CLAIMS-NOT NEW-UNADJUD, ONE AUTH NO. ONLY / MINING CLAIM MONEY RECEIVED (455) CASES: AMC45210/\$70.00	POL 2005/14 WAV	- n/a -	70.00
TOTAL:					\$70.00

PAYMENT INFORMATION			
1	AMOUNT:	\$70.00	POSTMARKED: N/A
	TYPE:	CHECK	RECEIVED: 08/29/2005
	CHECK NO:	4359	
	NAME:	BUCHANAN TRUCKING & MINING BUCHANAN, JOHN BOX 5221 ORACLE AZ 85623	

REMARKS

This receipt was generated by the automated BLM Collections and Billing System and is a paper representation of a portion of the official electronic record contained therein.



AMC 116092,

264415, 327469, 189264,
45210, 108199, 327157

DATE/TIME: 08/27/04 1006
FEE: \$18.00
PAGES: 2
FEE NUMBER: 2004-066556

Return Document to:

A3850-1(NOV.2001)

John C. Buchanan
Box 842
Oracle, Az. 85623
Telephone: 1-520-307-3014

No. of Claims: <u>4</u>	x \$5 = <u>20</u>
Receipt No.: _____	Check No.: _____
Init: <u>JB</u>	FOR BLM USE ONLY

2004

AFFIDAVIT OF PERFORMANCE OF ANNUAL WORK. Also fill in Items 1 through 9 and the reverse side of this document.

NOTICE OF INTENTION TO HOLD. I intend to hold the claims(s)/site(s) listed on the reverse side of this document for the calendar year 20____. Also fill in Items 1 through 4 and Item 9.

Notices of Intention to Hold are for mill sites and tunnel sites or for mining claims when assessment work has not been done, regardless of whether the annual assessment has been suspended, deferred, or not yet accrued. The filing of a Notice of Intention to Hold shall not relieve the owner of complying with federal and state laws pertaining to the performance of annual assessment work. Notices of Intention to Hold for mill sites or tunnel sites need not be county recorded. For mining claims the form filed with the Bureau of Land Management (BLM) must be identical to the one that was or will be filed with the county.

Evidence of Annual Assessment Work or a Notice of Intention to Hold must be filed each calendar year following the calendar year in which the claim/site was located. **All claims listed on a single affidavit must be contiguous.**

1. State of Arizona, County of Pinal ss: 303-56-0151
2. I, (Name) John C. Buchanan
3. Reside at (Address) P.O. Box 842
City Oracle, County Pinal, State Az Zip 85623

being duly sworn, deposes and says that he/she is a citizen of the United States, more than eighteen years of age, that all of the facts set forth in this affidavit/notice, subject to the provisions and penalties of 18 U.S.C. 1001 pertaining to the filing of false, fictitious, or fraudulent statements with the United States, are true and correct according to the best of my knowledge, information and belief.

4. Owner's name and address (If not shown in Items 1-3 above). **Check here if this is a change of address.**

5. That I am personally acquainted with the mining claim(s). The work and improvements were made by and at the expense of the owner(s) of said claim(s). Said contiguous group of claims, listed on the reverse side of this document, are situated in the Saddle Mt. Mining District, Pinal County, Arizona.

6. That between the dates starting at 12 o'clock noon on September 1, 2003 and ending at 12 o'clock noon on September 1, 2004 at least \$ 2,000.00 Dollars worth of work and improvements were done and performed upon said claim(s) or upon one or more of a contiguous group of claims for the benefit of all, or wholly or partly outside of a contiguous group of claims for the benefit of all, not including the location work.

7. That the following persons were employed to perform the work and improvements described herein: John C. Buchanan, Top Buchanan, John J. Buchanan

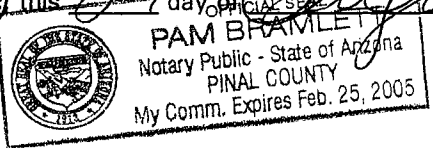
ENTERED INTO COMPUTER

10/21/04

8. That the work and improvements performed were: DIG out ore + placer test samples, smooth road, repair vandalized areas

9. Dated: Aug. 27, 2004 Signature: John Buchanan

SUBSCRIBED AND SWORN TO before me, a Notary Public, this 27 day of August, 2004
 by John Buchanan
 Notary Public Pam Bramlett
 MY COMMISSION EXPIRES 2/25/05



If the claims/sites have consecutive BLM numbers and are in the same Township, Range and Section(s), they may be listed as follows:

Claim/Site Name	Serial Number	Dkt/Pg or Record # of Orig Location Notice	TWN SHP RNG SEC(S)
Sample 1 - 10	A MC 19640 - 49	Dkt/Pg 1025/1-10 Recording #9106173-82	4N 20W 36
Buck Mt. Mines #1	AMC 116092	BK 1646 P952-953	T5S 16E 5
Buck Mt. Mines #2	AMC 116093	BK 1646-954-955	T5S 16E 5
Buck Mt Mines Placer	AMC 264428	BK 1646 956-957	T5S 16E 5, 4, 8, 9
Buck Mt. Mines Placer #1	AMC 327469	BK 1416 681-682	T5S 16E 4, 9
Buck Mt. Mines Placer #2			

BLM requires a \$5 nonrefundable service charge for each mining claim, mill site or tunnel site payable on or before December 30th (not the 31st). Mail to:

Bureau of Land Management
 222 North Central Avenue
 Phoenix, Arizona 85004-2203
 602-417-9200
 www.az.blm.gov

This form is for the purpose of complying with the laws of the United States Department of the Interior, Bureau of Land Management and the State of Arizona pertaining to assessment work and/or notice of intention to hold. 30 U.S.C. 28, 43 CFR 3833.2, ARS 27-208. Subject to Paperwork Reduction Act and Privacy Act statements available at the BLM AZ State Office. This form is not copyrighted. It may be reproduced without permission.

PHOENIX, ARIZONA

2004 AUG 27 A 11: 32

RECEIVED
 B.L.M. AZ STATE OFFICE

BLM Date Stamp



OFFICIAL RECORDS OF
PINAL COUNTY RECORDER
LAURA DEAN-LYTTLE

DATE/TIME: 08/27/04 1006
FEE: \$18.00
PAGES: 2
FEE NUMBER: 2004-066557

Return Document to:
John C. Buchanan
P.O. Box 842
Oracle, AZ. 85623
Telephone: 1-520-307-3014

A3850-1(NOV.2001)

No. of Claims: 1 x \$5 = 5
Receipt No.: _____ Check No.: _____
Init: TD
FOR BLM USE ONLY

2004

AFFIDAVIT OF PERFORMANCE OF ANNUAL WORK. Also fill in Items 1 through 9 and the reverse side of this document.

NOTICE OF INTENTION TO HOLD. I intend to hold the claims(s)/site(s) listed on the reverse side of this document for the calendar year 2004. Also fill in Items 1 through 4 and Item 9.

Notices of Intention to Hold are for mill sites and tunnel sites or for mining claims when assessment work has not been done, regardless of whether the annual assessment has been suspended, deferred, or not yet accrued. The filing of a Notice of Intention to Hold shall not relieve the owner of complying with federal and state laws pertaining to the performance of annual assessment work. Notices of Intention to Hold for mill sites or tunnel sites need not be county recorded. For mining claims the form filed with the Bureau of Land Management (BLM) must be identical to the one that was or will be filed with the county.

Evidence of Annual Assessment Work or a Notice of Intention to Hold must be filed each calendar year following the calendar year in which the claim/site was located. **All claims listed on a single affidavit must be contiguous.**

1. State of Arizona, County of Pinal ss: 303-56-0151
2. I, (Name) John C. Buchanan
3. Reside at (Address) P.O. Box 842
City Oracle, County Pinal, State AZ. Zip 85623

being duly sworn, deposes and says that he/she is a citizen of the United States, more than eighteen years of age, that all of the facts set forth in this affidavit/notice, subject to the provisions and penalties of 18 U.S.C. 1001 pertaining to the filing of false, fictitious, or fraudulent statements with the United States, are true and correct according to the best of my knowledge, information and belief.

4. Owner's name and address (If not shown in Items 1-3 above). Check here if this is a change of address.

5. That I am personally acquainted with the mining claim(s). The work and improvements were made by and at the expense of the owner(s) of said claim(s). Said contiguous group of claims, listed on the reverse side of this document, are situated in the Potts Canyon Mining District, Pinal County, Arizona.

6. That between the dates starting at 12 o'clock noon on September 1, 2003 and ending at 12 o'clock noon on September 1, 2004 at least \$ 300 Dollars worth of work and improvements were done and performed upon said claim(s) or upon one or more of a contiguous group of claims for the benefit of all, or wholly or partly outside of a contiguous group of claims for the benefit of all, not including the location work.

7. That the following persons were employed to perform the work and improvements described herein: Samplers
John J. Buchanan and John C. Buchanan

Return Document to:

A3850-1(NOV.2001)

John C. Buchanan
Box 842
Oracle, Az. 85623
Telephone: 1-520-307-3014

No. of Claims: <u>2</u>	x \$5 = <u>10</u>
Receipt No.: _____	Check No.: _____
Init: <u>CB</u>	
FOR BLM USE ONLY	

AFFIDAVIT OF PERFORMANCE OF ANNUAL WORK. Also fill in Items 1 through 9 and the reverse side of this document.

NOTICE OF INTENTION TO HOLD. I intend to hold the claims(s)/site(s) listed on the reverse side of this document for the calendar year 20____. Also fill in Items 1 through 4 and Item 9.

Notices of Intention to Hold are for mill sites and tunnel sites or for mining claims when assessment work has not been done, regardless of whether the annual assessment has been suspended, deferred, or not yet accrued. The filing of a Notice of Intention to Hold shall not relieve the owner of complying with federal and state laws pertaining to the performance of annual assessment work. Notices of Intention to Hold for mill sites or tunnel sites need not be county recorded. For mining claims the form filed with the Bureau of Land Management (BLM) must be identical to the one that was or will be filed with the county.

Evidence of Annual Assessment Work or a Notice of Intention to Hold must be filed each calendar year following the calendar year in which the claim/site was located. **All claims listed on a single affidavit must be contiguous.**

- State of Arizona, County of Gila ss: 303-56-0151
- I, (Name) John Buchanan
- Reside at (Address) P.O. Box 842
City Oracle, County PINAL, State Az. Zip 85623

being duly sworn, deposes and says that he/she is a citizen of the United States, more than eighteen years of age, that all of the facts set forth in this affidavit/notice, subject to the provisions and penalties of 18 U.S.C. 1001 pertaining to the filing of false, fictitious, or fraudulent statements with the United States, are true and correct according to the best of my knowledge, information and belief.

4. Owner's name and address (If not shown in Items 1-3 above). **Check here if this is a change of address.**

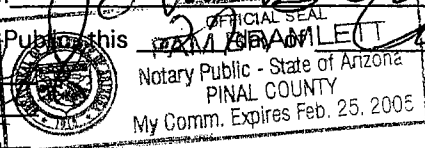
5. That I am personally acquainted with the mining claim(s). The work and improvements were made by and at the expense of the owner(s) of said claim(s). Said contiguous group of claims, listed on the reverse side of this document, are situated in the Banner Mining District, Gila County, Arizona.

6. That between the dates starting at 12 o'clock noon on September 1, 2003 and ending at 12 o'clock noon on September 1, 2004 at least \$ 500 Dollars worth of work and improvements were done and performed upon said claim(s) or upon one or more of a contiguous group of claims for the benefit of all, or wholly or partly outside of a contiguous group of claims for the benefit of all, not including the location work.

7. That the following persons were employed to perform the work and improvements described herein: John J. Buchanan, Terry Buchanan, Joe Buchanan

8. That the work and improvements performed were: mine ore from old adit, road repair

9. Dated: Aug. 27 2004 Signature: John Bejko
SUBSCRIBED AND SWORN TO before me, a Notary Public, this 27th day of August, 2004
by John Bejko
Notary Public
MY COMMISSION EXPIRES 2/25/05



If the claims/sites have consecutive BLM numbers and are in the same Township, Range and Section(s), they may be listed as follows:

Claim/Site Name	Serial Number	Dkt/Pg or Record # of Orig Location Notice	TWN		
			SHP	RNG	SEC(S)
<u>Mountain Goat</u>	<u>AMC45210</u>	<u>BK PG. 703 462</u>	<u>4S</u>	<u>16E</u>	<u>20</u>
<u>Gold Mine # 1</u>	<u>AMC 45211</u>	<u>703 463</u>	<u>4S</u>	<u>16E</u>	<u>20</u>

BLM requires a \$5 nonrefundable service charge for each mining claim, mill site or tunnel site payable on or before December 30th (not the 31st). Mail to:

Bureau of Land Management
222 North Central Avenue
Phoenix, Arizona 85004-2203
602-417-9200
www.az.blm.gov

This form is for the purpose of complying with the laws of the United States Department of the Interior, Bureau of Land Management and the State of Arizona pertaining to assessment work and/or notice of intention to hold. 30 U.S.C. 28, 43 CFR 3833.2, ARS 27-208. Subject to Paperwork Reduction Act and Privacy Act statements available at the BLM AZ State Office. This form is not copyrighted. It may be reproduced without permission.

PHOENIX, ARIZONA
2004 AUG 27 A 11:32
RECEIVED
B.L.M. AZ STATE OFFICE
BLM Date Stamp

Return Document to:

A3850-1(NOV.2001)

John C. Buchanan
Box 842
Oracle, AZ 85623
Telephone: 1-520-307-3014

No. of Claims: 1 x \$5 = 5
Receipt No.: _____ Check No.: _____
Init: TA
FOR BLM USE ONLY

AFFIDAVIT OF PERFORMANCE OF ANNUAL WORK. Also fill in Items 1 through 9 and the reverse side of this document.

NOTICE OF INTENTION TO HOLD. I intend to hold the claims(s)/site(s) listed on the reverse side of this document for the calendar year 20____. Also fill in Items 1 through 4 and Item 9.

Notices of Intention to Hold are for mill sites and tunnel sites or for mining claims when assessment work has not been done, regardless of whether the annual assessment has been suspended, deferred, or not yet accrued. The filing of a Notice of Intention to Hold shall not relieve the owner of complying with federal and state laws pertaining to the performance of annual assessment work. Notices of Intention to Hold for mill sites or tunnel sites need not be county recorded. For mining claims the form filed with the Bureau of Land Management (BLM) must be identical to the one that was or will be filed with the county.

Evidence of Annual Assessment Work or a Notice of Intention to Hold must be filed each calendar year following the calendar year in which the claim/site was located. **All claims listed on a single affidavit must be contiguous.**

1. State of Arizona, County of Santa Cruz ss: 303-56-0151
2. I, (Name) John C. Buchanan
3. Reside at (Address) P. O. Box 842
City Oracle, County Pinal, State AZ, Zip 85623

being duly sworn, deposes and says that he/she is a citizen of the United States, more than eighteen years of age, that all of the facts set forth in this affidavit/notice, subject to the provisions and penalties of 18 U.S.C. 1001 pertaining to the filing of false, fictitious, or fraudulent statements with the United States, are true and correct according to the best of my knowledge, information and belief.

4. Owner's name and address (If not shown in Items 1-3 above). **Check here if this is a change of address.**

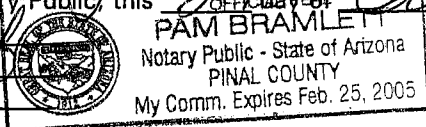
5. That I am personally acquainted with the mining claim(s). The work and improvements were made by and at the expense of the owner(s) of said claim(s). Said contiguous group of claims, listed on the reverse side of this document, are situated in the Oro Blanco Mining District, Santa Cruz County, Arizona.

6. That between the dates starting at 12 o'clock noon on September 1, 2003 and ending at 12 o'clock noon on September 1, 2004 at least \$ 200 Dollars worth of work and improvements were done and performed upon said claim(s) or upon one or more of a contiguous group of claims for the benefit of all, or wholly or partly outside of a contiguous group of claims for the benefit of all, not including the location work.

7. That the following persons were employed to perform the work and improvements described herein: John C. Buchanan, John I. Buchanan, Jonathan Buchanan

8. That the work and improvements performed were: TEST AND TAKE SAMPLES, OPEN
ADIT.

9. Dated: Aug 27, 2004 Signature: John Beasly
SUBSCRIBED AND SWORN TO before me, a Notary Public, this 27 day of August, 2004
by John Beasly
Notary Public Pam Bramlett
MY COMMISSION EXPIRES 2/25/05



If the claims/sites have consecutive BLM numbers and are in the same Township, Range and Section(s), they may be listed as follows:

Sample 1 - 10	A MC 19640 - 49	Dkt/Pg 1025/1-10	4N	20W	36
Claim/Site Name	Serial Number	Dkt/Pg or Record # of Orig Location Notice	TWN SHP	RNG	SEC(S)
<u>Desperation #1 Lode</u>	<u>Amc 108/99</u>	<u>283 - 135-137</u>	<u>33S</u>	<u>11E</u>	<u>20</u>

BLM requires a \$5 nonrefundable service charge for each mining claim, mill site or tunnel site payable on or before December 30th (not the 31st). Mail to:

Bureau of Land Management
222 North Central Avenue
Phoenix, Arizona 85004-2203
602-417-9200
www.az.blm.gov

This form is for the purpose of complying with the laws of the United States Department of the Interior, Bureau of Land Management and the State of Arizona pertaining to assessment work and/or notice of intention to hold. 30 U.S.C. 28, 43 CFR 3833.2, ARS 27-208. Subject to Paperwork Reduction Act and Privacy Act statements available at the BLM AZ State Office. This form is not copyrighted. It may be reproduced without permission.

PHOENIX, ARIZONA
2004 AUG 27 A 11: 32
RECEIVED
B.L.M. AZ STATE OFFICE
BLM Date Stamp

Return Document to:

A3850-1 (NOV. 2001)

John C. Buchan
Box 842
Oracle, Az. 85623
Telephone: 1-520-307-3014

No. of Claims: 2 x \$5 = 10
Receipt No.: _____ Check No.: _____
Init: (72)

FOR BLM USE ONLY

2004

AFFIDAVIT OF PERFORMANCE OF ANNUAL WORK. Also fill in Items 1 through 9 and the reverse side of this document.

NOTICE OF INTENTION TO HOLD. I intend to hold the claims(s)/site(s) listed on the reverse side of this document for the calendar year 20____. Also fill in Items 1 through 4 and Item 9.

Notices of Intention to Hold are for mill sites and tunnel sites or for mining claims when assessment work has not been done, regardless of whether the annual assessment has been suspended, deferred, or not yet accrued. The filing of a Notice of Intention to Hold shall not relieve the owner of complying with federal and state laws pertaining to the performance of annual assessment work. Notices of Intention to Hold for mill sites or tunnel sites need not be county recorded. For mining claims the form filed with the Bureau of Land Management (BLM) must be identical to the one that was or will be filed with the county.

Evidence of Annual Assessment Work or a Notice of Intention to Hold must be filed each calendar year following the calendar year in which the claim/site was located. **All claims listed on a single affidavit must be contiguous.**

1. State of Arizona, County of Santa Cruz ss: 303-56-0151

2. I, (Name) John Buchan

3. Reside at (Address) Box 842

City Oracle, County Pinal, State AZ zip 85623

being duly sworn, deposes and says that he/she is a citizen of the United States, more than eighteen years of age, that all of the facts set forth in this affidavit/notice, subject to the provisions and penalties of 18 U.S.C. 1001 pertaining to the filing of false, fictitious, or fraudulent statements with the United States, are true and correct according to the best of my knowledge, information and belief.

4. Owner's name and address (If not shown in Items 1-3 above). **Check here if this is a change of address.**

5. That I am personally acquainted with the mining claim(s). The work and improvements were made by and at the expense of the owner(s) of said claim(s). Said contiguous group of claims, listed on the reverse side of this document, are situated in the ATACOSA Mining District, SANTA CRUZ County, Arizona.

6. That between the dates starting at 12 o'clock noon on September 1, 2003 and ending at 12 o'clock noon on September 1, 2004 at least \$ 300 Dollars worth of work and improvements were done and performed upon said claim(s) or upon one or more of a contiguous group of claims for the benefit of all, or wholly or partly outside of a contiguous group of claims for the benefit of all, not including the location work.

7. That the following persons were employed to perform the work and improvements described herein: John Buchan
John J. Buchanan



DATE/TIME: 08/27/04 1006
FEE: \$18.00
PAGES: 2
FEE NUMBER: 2004-066558

Return Document to:
JERRY E. Buchanan
P.O. Box 328
Kearney, AZ 85237
Telephone: 520-363-5858

A3850-1(NOV.2001)

No. of Claims: 4 x \$5 = 20
Receipt No.:
Check No.:
Init: JB
FOR BLM USE ONLY

[X] AFFIDAVIT OF PERFORMANCE OF ANNUAL WORK. Also fill in Items 1 through 9 and the reverse side of this document.

[] NOTICE OF INTENTION TO HOLD. I intend to hold the claims(s)/site(s) listed on the reverse side of this document for the calendar year 2004. Also fill in Items 1 through 4 and Item 9.

Notices of Intention to Hold are for mill sites and tunnel sites or for mining claims when assessment work has not been done, regardless of whether the annual assessment has been suspended, deferred, or not yet accrued.

Evidence of Annual Assessment Work or a Notice of Intention to Hold must be filed each calendar year following the calendar year in which the claim/site was located. All claims listed on a single affidavit must be contiguous.

1. State of Arizona, County of PINAL ss: 317-68-6061
2. I, (Name) JERRY Buchanan
3. Reside at (Address) P.O. Box 328
City Kearney, County Pinal, State AZ Zip 85237

being duly sworn, deposes and says that he/she is a citizen of the United States, more than eighteen years of age, that all of the facts set forth in this affidavit/notice, subject to the provisions and penalties of 18 U.S.C. 1001 pertaining to the filing of false, fictitious, or fraudulent statements with the United States, are true and correct according to the best of my knowledge, information and belief.

4. Owner's name and address (If not shown in Items 1-3 above). Check here if this is a change of address. []

5. That I am personally acquainted with the mining claim(s). The work and improvements were made by and at the expense of the owner(s) of said claim(s). Said contiguous group of claims listed on the reverse side of this document, are situated in the Saddle Mtn. Mining District, PINAL County, Arizona.

6. That between the dates starting at 12 o'clock noon on September 1, 2003 and ending at 12 o'clock noon on September 1, 2004 at least \$700 Dollars worth of work and improvements were done and performed upon said claim(s) or upon one or more of a contiguous group of claims for the benefit of all, or wholly or partly outside of a contiguous group of claims for the benefit of all, not including the location work.

7. That the following persons were employed to perform the work and improvements described herein: Jerry Buchanan, Joe Buchanan

United States Department of the Interior
Bureau of Land Management
 BUSINESS & SUPPORT SVCS DIV
 222 N CENTRAL AVE
 PHOENIX, AZ 85004 -2203
 Phone: (602) 417-9200

Receipt

No:

939366

Transaction #: 973717**Date of Transaction:** 08/27/2004

CUSTOMER: JOHN C BUCHANAN
 P O BOX 5221
 ORACLE, AZ 85623

LINE #	QTY	DESCRIPTION	REMARKS	UNIT PRICE	TOTAL
1	1.00	LOCATABLE MINERALS / MINING CLAIMS-NOT NEW-UNADJUD, ONE AUTH NO. ONLY / MINING CLAIM MONEY RECEIVED (455) CASES: AMC116092/\$70.00	POL 2004 (14) WAV	- n/a -	70.00
TOTAL:					\$70.00

PAYMENT INFORMATION

1	AMOUNT: \$70.00	POSTMARKED: N/A
	TYPE: CHECK	RECEIVED: 08/27/2004
	CHECK NO: 3596	
	NAME: BUCHANAN, JOHN C P O BOX 5221 ORACLE AZ 85623	

REMARKS

This receipt was generated by the automated BLM Collections and Billing System and is a paper representation of a portion of the official electronic record contained therein.

UNITED STATES
DEPARTMENT OF THE INTERIOR
BUREAU OF LAND MANAGEMENT

MAINTENANCE FEE WAIVER CERTIFICATION

SEE INSTRUCTIONS ON REVERSE

AMC 11602
AMC 264415
AMC 327469
AMC 189264
AMC 108199
AMC 327157

445

AMC 45210

FORM APPROVED
OMB NO. 1004-0114
Expires: December 31, 2002

04

TR

05

- This small miner waiver is filed for the assessment year beginning at noon on September 1, ~~2004~~ and ending at noon on September 1, ~~2004~~
- The undersigned and all related parties owned ten or fewer mining claims, mill, or tunnel sites located and maintained on Federal lands in the United States of America on September 1, ~~2004~~.
- The undersigned have performed the assessment work **required by law** for each mining claim listed **prior to filing this waiver** and understand that by filing this form; an affidavit of assessment work **must** be recorded by the December 30th following the filing of this waiver.
- The undersigned understand that if the assessment work obligation has not yet come due under 30 U.S.C. 28 (for those claims in their first assessment year only); a notice of intent to hold reciting this condition **must** be recorded by the December 30th following the filing of this waiver.
- The undersigned understand that mill and tunnel sites may also be listed upon this waiver and be waived from payment of the maintenance fee; and that a notice of intent to hold for these sites is required to be recorded by the December 30th immediately following the filing of this waiver.
- The undersigned understand and acknowledge that pursuant to 43 U.S.C. 1212 and 18 U.S.C. 1001; the filing or recording of a false, fictitious, or fraudulent document with the Bureau of Land Management may result in a fine of up to \$250,000, a prison term not to exceed five years, or both.
- The mining claims, mill or tunnel sites for which this waiver from payment of the maintenance fees is requested are:

CLAIM OR SITE NAME	BLM RECORDATION SERIAL NUMBER
1. Mt. Goat Lode	AMC 45210
2. Gold Mine #1 Lode	AMC 45211
3. Buck Mt. Mines #1 Lode	AMC 116092
4. Buck Mt. Mines #2 Lode	AMC 116093
5. Buck Mt. Mines Placer #1	AMC 264428
6. Buck Mt. Mines Placer #2	AMC 327469
7. The Theresa + Sarah B. Lode	AMC 189264
8. Desperation #1 Lode	AMC 108199
9. Jonathan Starship Mines #1 Lode	AMC 327157
10. Jonathan Starship Mines #2 Lode	AMC 327158

The owner(s) (claimants) of the above mining claims and sites are:

John C. Buchanan
(Owner's Name - Please Print)
P.O. Box 842
(Street or P.O. Box)
Oracle, Az. 85623 85623
(City) (State) (Zip Code)

John C. Buchanan
(Owner's Signature)

Theresa K. Buchanan
(Owner's Name - Please Print)
P.O. Box 842
(Street or P.O. Box)
Oracle Az. Az. 85623
(City) (State) (Zip Code)

Theresa Buchanan
(Owner's Signature)

JOE Buchanan
(Owner's Name - Please Print)
P.O. Box 691
(Street or P.O. Box)
Winkelman Az. 85292
(City) (State) (Zip Code)

Joe Buchanan
(Owner's Signature)

ENTERED IN COMPUTER
RE 10/19/04

John J. Buchanan
(Owner's Name - Please Print)
P.O. Box 691
(Street or P.O. Box)
Winkelman Az. 85292
(City) (State) (Zip Code)

Signed *John J. Buchanan*
*

Sarah A. Buchanan
(Owner's Name - Please Print)
P.O. Box 842
(Street or P.O. Box)

Sarah Buchanan
(Owner's Signature)
Oracle
(City) Az. 85623
(State) (Zip Code)

Julia K. Buchanan
(Owner's Name - Please Print)
P.O. Box 842
(Street or P.O. Box)

Julia Buchanan
(Owner's Signature)
Oracle
(City) Az. 85623
(State) (Zip Code)

Jonathan Buchanan
(Owner's Name - Please Print)
P.O. Box 842
(Street or P.O. Box)

Jonathan Buchanan
(Owner's Signature)
Oracle
(City) Az. 85623
(State) (Zip Code)

Terry E. Buchanan
(Owner's Name - Please Print)
P.O. Box 328
(Street or P.O. Box)

Terry E. Buchanan
(Owner's Signature)
Kearney
(City) Az. 85237
(State) (Zip Code)

Additional B.T.M. Buchanan Trucking + Mining Signal
P.O. Box 842
(Street or P.O. Box)

** Terry E. Buchanan*
(Owner's Signature)
Kearney
(City) Az. 85237
(State) (Zip Code)

INSTRUCTIONS

1. This certification is made under the provisions of § 1744 of Title 43 and § 28-28k of Title 30 of the United States Code; and the regulations thereunder (43 CFR Part 3830).
2. The claimant(s) must fill in the dates in paragraph 1 for the beginning and ending of the assessment year for which this waiver is sought.
3. The claimant(s) must fill in the date in paragraph 2 for the beginning of the assessment year for which this waiver is sought.
4. All claim and site names and Bureau of Land Management (BLM) serial numbers must be listed for the mining claims, mill sites, and tunnel sites for which the waiver is sought.
5. All owners of the mining claims, mill sites, and tunnel sites and their addresses must be given.
6. This waiver form must be signed by all the claimants or their designated agent, in original form. If an agent is designated, a notarized designation of agent, signed by all of the claimants with proper address given, must be submitted with this waiver.

7. This form must be filed no later than September 1st for the upcoming assessment year in the BLM State Office where the mining claims or sites are recorded, or the waiver cannot be granted by the BLM. (Example: to obtain a waiver for the assessment year 2000, which begins at noon on September 1, 1999, you must qualify for and file for a waiver no later than September 1, 1999 in the proper BLM State Office).
8. For all mining claims which require assessment work, you must record an affidavit of labor on or before the December 30th immediately following the filing of this waiver. For all other mining claims or sites waived, you must record a notice of intent to hold on or before the December 30th immediately following the filing of this waiver.
9. Mill and tunnel sites may also be listed upon this waiver and be waived from payment of the maintenance fee. A notice of intent to hold for these sites is required to be filed by the December 30th following the filing of this waiver.

NOTICE/BURDEN HOURS STATEMENT

The Privacy Act of 1974, as amended, and the regulation in 43 CFR 2.48(d) provide that you be furnished the following information in connection with the information required by this certification of waiver from rental fees.

AUTHORITY: 30 U.S.C. 28-28k; 43 U.S.C. 1201, 1457, 1740, and 1744; and 43 CFR 3830.

PRINCIPLE PURPOSE: This information is to be used to verify that the owner(s) (claimants) of a mining claim has complied with 30 U.S.C. 28f and is entitled to perform assessment work in lieu of paying the maintenance fee for the mining claims listed on this form.

ROUTINE USE: (1) Adjudication of the claimant(s) certification of waiver from paying the maintenance fee otherwise required by 30 U.S.C. 28f. (2) Disclosure may be made to appropriate Federal agencies when location is made within the agency's geographic area of responsibility. (3) Information from the record and/or the record will be transferred to the appropriate Federal, State, or local agency, or a member of the public in response to a specific request for pertinent information. (4) Information may also be provided to the Department of Justice or in a proceeding before a court or adjudicative body; or to Federal, State, local or foreign agencies when needed for enforcement of civil or criminal codes or applicable regulations concerning title rights upon the public land.

EFFECT OF NOT PROVIDING INFORMATION: Disclosure of this information is required by 30 U.S.C. 28f and 43 CFR Part 3830 for those qualified claimants wishing to take the small miner waiver allowed. Failure to supply the information required in this form to support the claimants certification of waiver from payment of the otherwise required maintenance fees will result in the waiver being disallowed and the mining claims subject to forfeiture by BLM under 30 U.S.C. 28i.

The Paperwork Reduction Act of 1995 requires us to inform you that:

This information is being collected to allow the BLM to determine if you qualify for a waiver from the payment of \$100 per mining claim or site maintenance fee established in 30 U.S.C. 28f and the implementing regulations at 43 CFR 3830. A response to this request is required in accordance with the statute to obtain your benefit.

BLM would like you to know that you do not have to respond to this, or any other, Federal agency-sponsored information collection unless it displays a currently valid OMB control number.

Public reporting burden for this form is estimated to average 8 minutes (0.133 hours) per response, including time to review instructions, gathering and maintaining data, and completing and reviewing the form. Direct comments regarding this burden estimate, or any other aspect of this form, to the U.S. Department of the Interior, Bureau of Land Management, (1004-0114) Bureau Clearance Officer (WO-630), Mail Stop 401 LS, 1849 C St., N.W., Washington, D.C. 20240.

AUG 21 11:52 AM '00

FOR OFFICIAL USE ONLY

RECEIVED
B.L.M. AZ STATE OFFICE



DATE/TIME: 12/29/03 1052
FEE: \$18.00
PAGES: 2
FEE NUMBER: 2003-090119

Return Document to:

A3850-1(NOV.2001)

John C. Buchanan
P.O. Box 842
Oracle, AZ 85623
Telephone: 1-520-307-3014

No. of Claims: 1 x \$5 = 5.00
Receipt No.: 305047 Check No.: 3342
Init: JMC
FOR BLM USE ONLY

AFFIDAVIT OF PERFORMANCE OF ANNUAL WORK. Also fill in Items 1 through 9 and the reverse side of this document. 2003

NOTICE OF INTENTION TO HOLD. I intend to hold the claims(s)/site(s) listed on the reverse side of this document for the calendar year 2003. Also fill in Items 1 through 4 and Item 9.

- AMC 189264
- AMC 264415
- AMC 116092
- AMC 327469
- AMC 45210
- AMC 108199
- AMC 327157

Notices of Intention to Hold are for mill sites and tunnel sites or for mining claims when assessment work has not been done, regardless of whether the annual assessment has been suspended, deferred, or not yet accrued. The filing of a Notice of Intention to Hold shall not relieve the owner of complying with federal and state laws pertaining to the performance of annual assessment work. Notices of Intention to Hold for mill sites or tunnel sites need not be county recorded. For mining claims the form filed with the Bureau of Land Management (BLM) must be identical to the one that was or will be filed with the county.

Evidence of Annual Assessment Work or a Notice of Intention to Hold must be filed each calendar year following the calendar year in which the claim/site was located. **All claims listed on a single affidavit must be contiguous.**

1. State of Arizona, County of Pinal ss: 303-56-0151
2. I, (Name) John C. Buchanan
3. Reside at (Address) P.O. Box 842
City Oracle, County PINAL, State AZ, Zip 85623

being duly sworn, deposes and says that he/she is a citizen of the United States, more than eighteen years of age, that all of the facts set forth in this affidavit/notice, subject to the provisions and penalties of 18 U.S.C. 1001 pertaining to the filing of false, fictitious, or fraudulent statements with the United States, are true and correct according to the best of my knowledge, information and belief.

4. Owner's name and address (If not shown in Items 1-3 above). Check here if this is a change of address.

5. That I am personally acquainted with the mining claim(s). The work and improvements were made by and at the expense of the owner(s) of said claim(s). Said contiguous group of claims, listed on the reverse side of this document, are situated in the Potts Canyon Mining District, PINAL County, Arizona.

6. That between the dates starting at 12 o'clock noon on September 1, 2002 and ending at 12 o'clock noon on September 1, 2002 at least \$ 200 Dollars worth of work and improvements were done and performed upon said claim(s) or upon one or more of a contiguous group of claims for the benefit of all, or wholly or partly outside of a contiguous group of claims for the benefit of all, not including the location work.

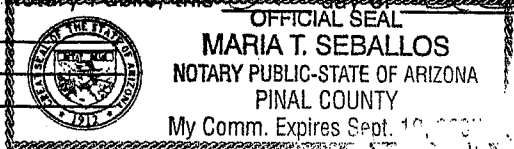
7. That the following persons were employed to perform the work and improvements described herein: (Sample Schist outcroppings, repair shaft entrance) John Buchanan

ENTERED INTO COMPUTER
1181047K

8. That the work and improvements performed were: Sample schist outcroppings,
repair shaft entrance.

9. Dated: DEC. 29, 2003 Signature: John C. Buchanan

SUBSCRIBED AND SWORN TO before me, a Notary Public, this 29th December, 2003
by John C. Buchanan
Notary Public Maria T. Seballos
MY COMMISSION EXPIRES 9/10/07



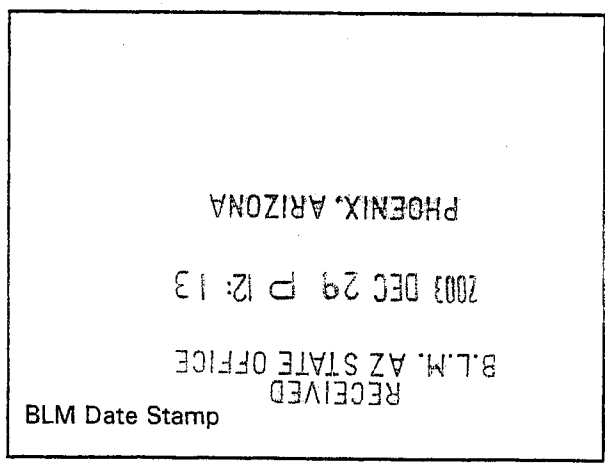
If the claims/sites have consecutive BLM numbers and are in the same Township, Range and Section(s), they may be listed as follows:

Claim/Site Name	Serial Number	Dkt/Pg or Record # of Orig Location Notice	TWN SHP	RNG	SEC(S)
<u>The Theresa + Sarah B.</u>	<u>AMC 189264</u>	<u>1145 667-668</u>	<u>1</u>	<u>12E</u>	<u>15</u>

BLM requires a \$5 nonrefundable service charge for each mining claim, mill site or tunnel site payable on or before December 30th (not the 31st). Mail to:

Bureau of Land Management
222 North Central Avenue
Phoenix, Arizona 85004-2203
602-417-9200
www.az.blm.gov

This form is for the purpose of complying with the laws of the United States Department of the Interior, Bureau of Land Management and the State of Arizona pertaining to assessment work and/or notice of intention to hold. 30 U.S.C. 28, 43 CFR 3833.2, ARS 27-208. Subject to Paperwork Reduction Act and Privacy Act statements available at the BLM AZ State Office. This form is not copyrighted. It may be reproduced without permission.





DATE/TIME: 12/29/03 1052
FEE: \$27.00
PAGES: 2
FEE NUMBER: 2003-090121

Return Document to:

A3850-1 (NOV.2001)

JERRY E. Buchanan
P.O. BOX 328
KEARNEY, AZ. 85237
Telephone: 520 363 5858

No. of Claims: <u>4</u>	x \$5 = <u>20.00</u>
Receipt No.: <u>805047</u>	Check No.: <u>3342</u>
Init: <u>AMC</u>	
FOR BLM USE ONLY	

2003 AMC 264415

AFFIDAVIT OF PERFORMANCE OF ANNUAL WORK. Also fill in Items 1 through 9 and the reverse side of this document.

NOTICE OF INTENTION TO HOLD. I intend to hold the claims(s)/site(s) listed on the reverse side of this document for the calendar year 2003. Also fill in Items 1 through 4 and Item 9.

Notices of Intention to Hold are for mill sites and tunnel sites or for mining claims when assessment work has not been done, regardless of whether the annual assessment has been suspended, deferred, or not yet accrued. The filing of a Notice of Intention to Hold shall not relieve the owner of complying with federal and state laws pertaining to the performance of annual assessment work. Notices of Intention to Hold for mill sites or tunnel sites need not be county recorded. For mining claims the form filed with the Bureau of Land Management (BLM) must be identical to the one that was or will be filed with the county.

Evidence of Annual Assessment Work or a Notice of Intention to Hold must be filed each calendar year following the calendar year in which the claim/site was located. **All claims listed on a single affidavit must be contiguous.**

- State of Arizona, County of Pinal ss: 317-68-6061
- I, (Name) JERRY Buchanan
- Reside at (Address) P.O. Box 328
City KEARNEY, County PINAL, State AZ., Zip 85237

being duly sworn, deposes and says that he/she is a citizen of the United States, more than eighteen years of age, that all of the facts set forth in this affidavit/notice, subject to the provisions and penalties of 18 U.S.C. 1001 pertaining to the filing of false, fictitious, or fraudulent statements with the United States, are true and correct according to the best of my knowledge, information and belief.

4. Owner's name and address (If not shown in Items 1-3 above). Check here if this is a change of address.

5. That I am personally acquainted with the mining claim(s). The work and improvements were made by and at the expense of the owner(s) of said claim(s). Said contiguous group of claims, listed on the reverse side of this document, are situated in the Saddle Mtn. Mining District, PINAL County, Arizona.

6. That between the dates starting at 12 o'clock noon on September 1, 2002 and ending at 12 o'clock noon on September 1, 2003 at least \$ 800 Dollars worth of work and improvements were done and performed upon said claim(s) or upon one or more of a contiguous group of claims for the benefit of all, or wholly or partly outside of a contiguous group of claims for the benefit of all, not including the location work.

7. That the following persons were employed to perform the work and improvements described herein: Jerry Buchanan
JOE Buchanan


ENTERED INTO COMPUTER

1/8/04 TR

8. That the work and improvements performed were: Repair Mine Roads, Sample old tunnels, mine ore.

9. Dated: December 28, 2003 Signature: [Signature]

SUBSCRIBED AND SWORN TO before me, a Notary Public, this 28 day of December, 2003
 by Ana Lisa Saiz
 Notary Public
 MY COMMISSION EXPIRES July 14, 2004



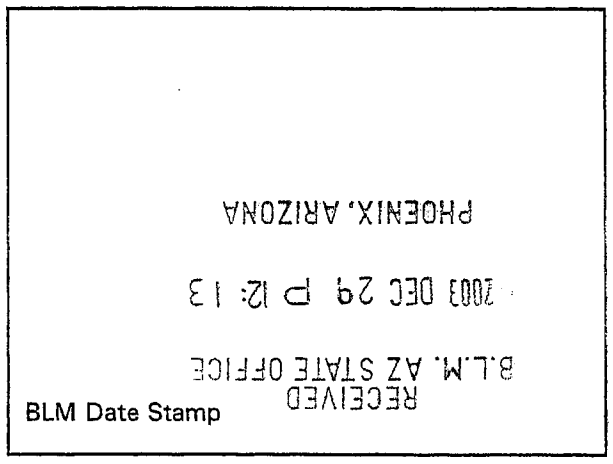
If the claims/sites have consecutive BLM numbers and are in the same Township, Range and Section(s), they may be listed as follows:

Sample 1 - 10	A MC 19640 - 49	Dkt/Pg 1025/1-10 Recording #9106173-82	4N 20W 36
Claim/Site Name	Serial Number	Dkt/Pg or Record # of Orig Location Notice	TWN SHP RNG SEC(S)
<u>Buck Mt. Mines #3</u>	<u>264415</u>	<u>BK 1416 Pags PS 683-684</u>	<u>T5S 16E 4, 8, 9</u>
<u>Buck Mt. Mines #4</u>	<u>264416</u>	<u>1416 685-686</u>	<u>T5S 16E 4, 5</u>
<u>Buck Mt. Mines #6</u>	<u>264418</u>	<u>1416 689-690</u>	<u>T5S 16E 4, 3</u>
<u>Buck Mt. Mines #10</u>	<u>264422</u>	<u>1416 697-698</u>	<u>T5S 16E 3, 4, 9, 10</u>

BLM requires a \$5 nonrefundable service charge for each mining claim, mill site or tunnel site payable on or before December 30th (not the 31st). Mail to:

Bureau of Land Management
 222 North Central Avenue
 Phoenix, Arizona 85004-2203
 602-417-9200
 www.az.blm.gov

This form is for the purpose of complying with the laws of the United States Department of the Interior, Bureau of Land Management and the State of Arizona pertaining to assessment work and/or notice of intention to hold. 30 U.S.C. 28, 43 CFR 3833.2, ARS 27-208. Subject to Paperwork Reduction Act and Privacy Act statements available at the BLM AZ State Office. This form is not copyrighted. It may be reproduced without permission.





DATE/TIME: 12/29/03 1052
FEE: \$27.00
PAGES: 2
FEE NUMBER: 2003-090120

AMC 116092
AMC 264415
AMC 387469

A3850-1 (NOV. 2001)

Return Document to:
John C. Buchanan
Box 842
Oracle, AZ.
Telephone: 1-520-307-3014

No. of Claims: 4 x \$5 = 20.00
Receipt No.: 805047 Check No.: 3342
Init: AMC
FOR BLM USE ONLY

2003

AFFIDAVIT OF PERFORMANCE OF ANNUAL WORK. Also fill in Items 1 through 9 and the reverse side of this document.

NOTICE OF INTENTION TO HOLD. I intend to hold the claims(s)/site(s) listed on the reverse side of this document for the calendar year 20____. Also fill in Items 1 through 4 and Item 9.

Notices of Intention to Hold are for mill sites and tunnel sites or for mining claims when assessment work has not been done, regardless of whether the annual assessment has been suspended, deferred, or not yet accrued. The filing of a Notice of Intention to Hold shall not relieve the owner of complying with federal and state laws pertaining to the performance of annual assessment work. Notices of Intention to Hold for mill sites or tunnel sites need not be county recorded. For mining claims the form filed with the Bureau of Land Management (BLM) must be identical to the one that was or will be filed with the county.

Evidence of Annual Assessment Work or a Notice of Intention to Hold must be filed each calendar year following the calendar year in which the claim/site was located. **All claims listed on a single affidavit must be contiguous.**

1. State of Arizona, County of Pinal ss: 303-56-0151
2. I, (Name) John Buchanan
3. Reside at (Address) P.O. Box 842
City Oracle, County Pinal, State AZ Zip 85623

being duly sworn, deposes and says that he/she is a citizen of the United States, more than eighteen years of age, that all of the facts set forth in this affidavit/notice, subject to the provisions and penalties of 18 U.S.C. 1001 pertaining to the filing of false, fictitious, or fraudulent statements with the United States, are true and correct according to the best of my knowledge, information and belief.

4. Owner's name and address (If not shown in Items 1-3 above). Check here if this is a change of address.

5. That I am personally acquainted with the mining claim(s). The work and improvements were made by and at the expense of the owner(s) of said claim(s). Said contiguous group of claims, listed on the reverse side of this document, are situated in the Saddle Mt. Mining District, PINAL County, Arizona.

6. That between the dates starting at 12 o'clock noon on September 1, 2003 and ending at 12 o'clock noon on September 1, 2003 at least \$ 4,000.00 Dollars worth of work and improvements were done and performed upon said claim(s) or upon one or more of a contiguous group of claims for the benefit of all, or wholly or partly outside of a contiguous group of claims for the benefit of all, not including the location work.

7. That the following persons were employed to perform the work and improvements described herein: John Buchanan, John T. Buchanan, JERRY Buchanan, JOE Buchanan

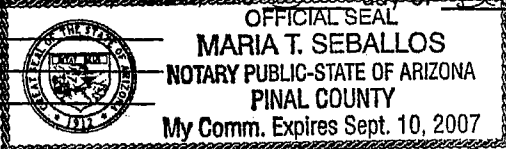
ENTERED INTO COMPUTER

1/8/04

8. That the work and improvements performed were: Sampling old workings, mine ops,
repair vandalized fences, road repair.

9. Dated: DEC. 29, 2003 Signature: John C. Buchanan

SUBSCRIBED AND SWORN TO before me a Notary Public this 29th day of December, 2003
by John C. Buchanan
Notary Public Maria T. Seballos
MY COMMISSION EXPIRES 9/10/07



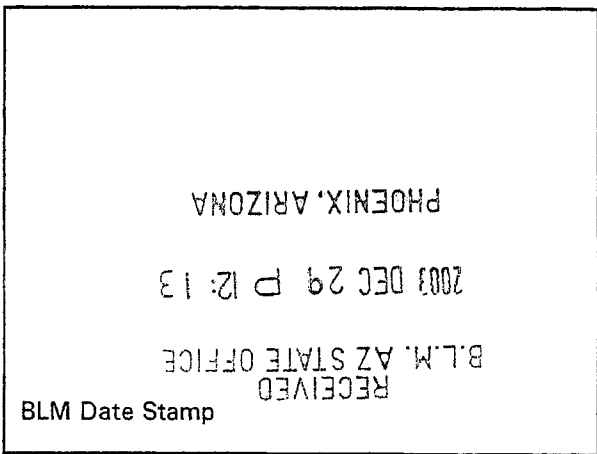
If the claims/sites have consecutive BLM numbers and are in the same Township, Range and Section(s), they may be listed as follows:

Sample 1 - 10	A MC 19640 - 49	Dkt/Pg 1025/1-10 Recording #9106173-82	4N 20W 36
Claim/Site Name	Serial Number	Dkt/Pg or Record # of Orig Location Notice	TWN SHP RNG SEC(S)
<u>Buck Mt. Mines #1</u>	<u>AMC 116092</u>	<u>BK 1646 P 952-953</u>	<u>T5S 16E 5</u>
<u>Buck Mt. Mines #2</u>	<u>AMC 116093</u>	<u>BK 1646 954-955</u>	<u>T5S 16E 5</u>
<u>Buck Mt. Mines Placer #1</u>	<u>AMC 264428</u>	<u>BK 1646 956-957</u>	<u>T5S 16E 5, 489</u>
<u>Buck Mt. Mines Placer #2</u>	<u>AMC 327469</u>	<u>BK 1416 681-682</u>	<u>T5S 16E 49</u>
_____	_____	_____	_____
_____	_____	_____	_____
_____	_____	_____	_____
_____	_____	_____	_____
_____	_____	_____	_____
_____	_____	_____	_____

BLM requires a \$5 nonrefundable service charge for each mining claim, mill site or tunnel site payable on or before December 30th (not the 31st). Mail to:

Bureau of Land Management
222 North Central Avenue
Phoenix, Arizona 85004-2203
602-417-9200
www.az.blm.gov

This form is for the purpose of complying with the laws of the United States Department of the Interior, Bureau of Land Management and the State of Arizona pertaining to assessment work and/or notice of intention to hold. 30 U.S.C. 28, 43 CFR 3833.2, ARS 27-208. Subject to Paperwork Reduction Act and Privacy Act statements available at the BLM AZ State Office. This form is not copyrighted. It may be reproduced without permission.



Return Document to:

A3850-1 (NOV. 2001)

John Buchanan
P.O. Box 842
ORACLE, AZ 85623
Telephone: 1-520-307-3014

No. of Claims: <u>2</u>	x \$5 = <u>10.00</u>
Receipt No.: <u>805047</u>	Check No.: <u>3342</u>
Init: <u>MC</u>	
FOR BLM USE ONLY	

2003

AMC 45210

AFFIDAVIT OF PERFORMANCE OF ANNUAL WORK. Also fill in Items 1 through 9 and the reverse side of this document.

NOTICE OF INTENTION TO HOLD. I intend to hold the claims(s)/site(s) listed on the reverse side of this document for the calendar year 20____. Also fill in Items 1 through 4 and Item 9.

Notices of Intention to Hold are for mill sites and tunnel sites or for mining claims when assessment work has not been done, regardless of whether the annual assessment has been suspended, deferred, or not yet accrued. The filing of a Notice of Intention to Hold shall not relieve the owner of complying with federal and state laws pertaining to the performance of annual assessment work. Notices of Intention to Hold for mill sites or tunnel sites need not be county recorded. For mining claims the form filed with the Bureau of Land Management (BLM) must be identical to the one that was or will be filed with the county.

Evidence of Annual Assessment Work or a Notice of Intention to Hold must be filed each calendar year following the calendar year in which the claim/site was located. **All claims listed on a single affidavit must be contiguous.**

1. State of Arizona, County of Gila ss: 303-56-0151
2. I, (Name) John Buchanan
3. Reside at (Address) P.O. Box 842
City Oracle County PINAL State AZ Zip 85623

being duly sworn, deposes and says that he/she is a citizen of the United States, more than eighteen years of age, that all of the facts set forth in this affidavit/notice, subject to the provisions and penalties of 18 U.S.C. 1001 pertaining to the filing of false, fictitious, or fraudulent statements with the United States, are true and correct according to the best of my knowledge, information and belief.

4. Owner's name and address (If not shown in Items 1-3 above). Check here if this is a change of address.

5. That I am personally acquainted with the mining claim(s). The work and improvements were made by and at the expense of the owner(s) of said claim(s). Said contiguous group of claims, listed on the reverse side of this document, are situated in the BANNER Mining District, Gila County, Arizona.

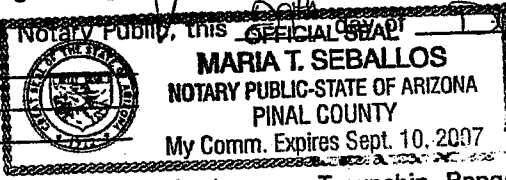
6. That between the dates starting at 12 o'clock noon on September 1, 2002 and ending at 12 o'clock noon on September 1, 2003 at least \$ 700.00 Dollars worth of work and improvements were done and performed upon said claim(s) or upon one or more of a contiguous group of claims for the benefit of all, or wholly or partly outside of a contiguous group of claims for the benefit of all, not including the location work.

7. That the following persons were employed to perform the work and improvements described herein: John C. Buchanan
John J. Buchanan, JERRY Buchanan

ENTERED INTO COMPUTER
11/8/04 TK

8. That the work and improvements performed were: Take samples, imp ore from old workings, clear boulders from mine roads.

9. Dated: Dec. 28, 2003 Signature: John C. Buchanan
 SUBSCRIBED AND SWORN TO before me, Notary Public, this 28th day of December, 2003
 by John C. Buchanan
 Notary Public Maria T. Seballos
 MY COMMISSION EXPIRES 9/10/07




If the claims/sites have consecutive BLM numbers and are in the same Township, Range and Section(s), they may be listed as follows:

Sample	A MC	Dkt/Pg	1025/1-10	4N	20W	36
Claim/Site Name	Serial Number	Dkt/Pg or Record # of	Orig Location Notice	TWN	RNG	SEC(S)
		bk	pg.	SHP		
Sample 1 - 10	A MC 19640 - 49	Dkt/Pg 1025/1-10	Recording #9106173-82	4N	20W	36
<u>Mountain Goat</u>	<u>AMC 45210</u>	<u>703</u>	<u>462</u>	<u>45</u>	<u>16E</u>	<u>20</u>
<u>Gold Mine #1</u>	<u>AMC. 45211</u>	<u>703</u>	<u>463</u>	<u>45</u>	<u>16E</u>	<u>20</u>

BLM requires a \$5 nonrefundable service charge for each mining claim, mill site or tunnel site payable on or before December 30th (not the 31st). Mail to:

Bureau of Land Management
 222 North Central Avenue
 Phoenix, Arizona 85004-2203
 602-417-9200
 www.az.blm.gov

This form is for the purpose of complying with the laws of the United States Department of the Interior, Bureau of Land Management and the State of Arizona pertaining to assessment work and/or notice of intention to hold. 30 U.S.C. 28, 43 CFR 3833.2, ARS 27-208. Subject to Paperwork Reduction Act and Privacy Act statements available at the BLM AZ State Office. This form is not copyrighted. It may be reproduced without permission.



AMC 108199

A3850-1 (NOV. 2001)

Return Document to:
John C. Buchanan
P.O. Box 842
Oracle, Az. 85623
Telephone: 1-520-307-3014

No. of Claims: <u>1</u>	x \$5 = <u>5.00</u>
Receipt No.: <u>805047</u>	Check No.: <u>3347</u>
Init: <u>JMC</u>	
FOR BLM USE ONLY	

2003

AFFIDAVIT OF PERFORMANCE OF ANNUAL WORK. Also fill in Items 1 through 9 and the reverse side of this document.

NOTICE OF INTENTION TO HOLD. I intend to hold the claims(s)/site(s) listed on the reverse side of this document for the calendar year 2003. Also fill in Items 1 through 4 and Item 9.

Notices of Intention to Hold are for mill sites and tunnel sites or for mining claims when assessment work has not been done, regardless of whether the annual assessment has been suspended, deferred, or not yet accrued. The filing of a Notice of Intention to Hold shall not relieve the owner of complying with federal and state laws pertaining to the performance of annual assessment work. Notices of Intention to Hold for mill sites or tunnel sites need not be county recorded. For mining claims the form filed with the Bureau of Land Management (BLM) must be identical to the one that was or will be filed with the county.

Evidence of Annual Assessment Work or a Notice of Intention to Hold must be filed each calendar year following the calendar year in which the claim/site was located. All claims listed on a single affidavit must be contiguous.

1. State of Arizona, County of Santa Cruz, ss: 303-56-0151
2. I, (Name) John C. Buchanan
3. Reside at (Address) P.O. Box 842
City Oracle, County PINAL, State AZ. Zip 85623

being duly sworn, deposes and says that he/she is a citizen of the United States, more than eighteen years of age, that all of the facts set forth in this affidavit/notice, subject to the provisions and penalties of 18 U.S.C. 1001 pertaining to the filing of false, fictitious, or fraudulent statements with the United States, are true and correct according to the best of my knowledge, information and belief.

4. Owner's name and address (If not shown in Items 1-3 above). Check here if this is a change of address.

5. That I am personally acquainted with the mining claim(s). The work and improvements were made by and at the expense of the owner(s) of said claim(s). Said contiguous group of claims, listed on the reverse side of this document, are situated in the DRO BLANCO Mining District, SANTA CRUZ County, Arizona.

6. That between the dates starting at 12 o'clock noon on September 1, 2002 and ending at 12 o'clock noon on September 1, 2003 at least \$ 200.00 Dollars worth of work and improvements were done and performed upon said claim(s) or upon one or more of a contiguous group of claims for the benefit of all, or wholly or partly outside of a contiguous group of claims for the benefit of all, not including the location work.

7. That the following persons were employed to perform the work and improvements described herein: John Buchanan
Jonathan Buchanan, John J. Buchanan

ENTERED INTO COMPUTER
11/8/04/TV

AMC 327157

A3850-1 (NOV. 2001)

Return Document to:
John C. Buchanan
Box 842
Oracle, AZ, 85623
Telephone: 1-520-3073014

No. of Claims: <u>2</u>	x \$5 = <u>10.00</u>
Receipt No.: <u>805047</u>	Check No.: <u>3347</u>
Init: <u>JMC</u>	
FOR BLM USE ONLY	

2003

AFFIDAVIT OF PERFORMANCE OF ANNUAL WORK. Also fill in Items 1 through 9 and the reverse side of this document.

NOTICE OF INTENTION TO HOLD. I intend to hold the claim(s)/site(s) listed on the reverse side of this document for the calendar year 2003. Also fill in Items 1 through 4 and Item 9.

Notices of Intention to Hold are for mill sites and tunnel sites or for mining claims when assessment work has not been done, regardless of whether the annual assessment has been suspended, deferred, or not yet accrued. The filing of a Notice of Intention to Hold shall not relieve the owner of complying with federal and state laws pertaining to the performance of annual assessment work. Notices of Intention to Hold for mill sites or tunnel sites need not be county recorded. For mining claims the form filed with the Bureau of Land Management (BLM) must be identical to the one that was or will be filed with the county.

Evidence of Annual Assessment Work or a Notice of Intention to Hold must be filed each calendar year following the calendar year in which the claim/site was located. All claims listed on a single affidavit must be contiguous.

1. State of Arizona, County of Santa Cruz ss: 303-56-0151
 2. I, (Name) John C. Buchanan
 3. Reside at (Address) P.O. Box 842
 City Oracle, County PINAL, State AZ. Zip 85623

being duly sworn, deposes and says that he/she is a citizen of the United States, more than eighteen years of age, that all of the facts set forth in this affidavit/notice, subject to the provisions and penalties of 18 U.S.C. 1001 pertaining to the filing of false, fictitious, or fraudulent statements with the United States, are true and correct according to the best of my knowledge, information and belief.

4. Owner's name and address (if not shown in Items 1-3 above). Check here if this is a change of address.

(ATASCOSA Mt.)

5. That I am personally acquainted with the mining claim(s). The work and improvements were made by and at the expense of the owner(s) of said claim(s). Said contiguous group of claims, listed on the reverse side of this document, are situated in the ATASCOSA Mt. Mining District, SANTA CRUZ County, Arizona.

6. That between the dates starting at 12 o'clock noon on September 1, 2002 and ending at 12 o'clock noon on September 1, 2003 at least \$ 400.00 Dollars worth of work and improvements were done and performed upon said claim(s) or upon one or more of a contiguous group of claims for the benefit of all, or wholly or partly outside of a contiguous group of claims for the benefit of all, not including the location work.

7. That the following persons were employed to perform the work and improvements described herein: John Buchanan, Jonathan Buchanan, John I. Buchanan

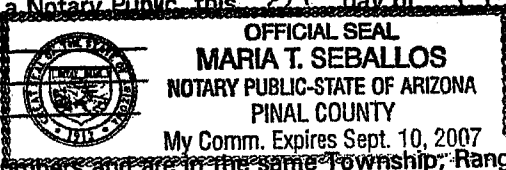
ENTERED INTO COMPUTER

11/8/04 TK

8. That the work and improvements performed were: Repair fence at old workings, MINE and haul over, sample

9. Dated: DEC. 29, 2003 Signature: John C. Buchanan
 SUBSCRIBED AND SWORN TO before me, a Notary Public, this 29th day of December, 2003

by John C Buchanan
 Notary Public Maria T. Seballos
 MY COMMISSION EXPIRES 9/10/07



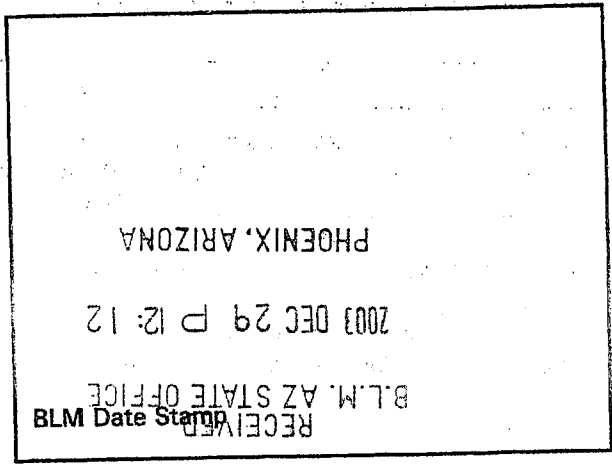
If the claims/sites have consecutive BLM numbers and are in the same Township, Range and Section(s), they may be listed as follows:

Claim/Site Name	Serial Number	Dkt/Pg or Record # of Orig Location Notice	TWN		
			SHP	RNG	SEC(S)
Sample 1 - 10	A MC 19640 - 49	Dkt/Pg 1025/1-10 Recording #9106173-82	4N	20W	36
<u>Jonathan Starship Mines #1</u>	<u>327157</u>	<u>618 107-108</u>	<u>235</u>	<u>12E</u>	<u>22</u>
<u>Jonathan Starship Mines #2</u>	<u>327158</u>	<u>618 105-106</u>	<u>235</u>	<u>12E</u>	<u>22 SE 1/4</u>

BLM requires a \$5 nonrefundable service charge for each mining claim, mill site or tunnel site payable on or before December 30th (not the 31st). Mail to:

Bureau of Land Management
 222 North Central Avenue
 Phoenix, Arizona 85004-2203
 602-417-9200
 www.az.blm.gov

This form is for the purpose of complying with the laws of the United States Department of the Interior, Bureau of Land Management and the State of Arizona pertaining to assessment work and/or notice of intention to hold. 30 U.S.C. 28, 43 CFR 3833.2, ARS 27-208. Subject to Paperwork Reduction Act and Privacy Act statements available at the BLM AZ State Office. This form is not copyrighted. It may be reproduced without permission.



United States Department of the Interior
Bureau of Land Management
 BUSINESS & SUPPORT SVCS DIV
 222 N CENTRAL AVE
 PHOENIX, AZ 85004 -2203
 Phone: (602) 417-9200

Receipt	
No:	805047

Transaction #: 835884
Date of Transaction: 12/29/2003
CUSTOMER: JOHN C BUCHANAN BUCHANAN TRUCKING & MINING BOX 5221 ORACLE,AZ 85623

LINE #	QTY	DESCRIPTION	REMARKS	UNIT PRICE	TOTAL
1	1.00	LOCATABLE MINERALS / MINING CLAIMS-NOT NEW-UNADJUD,ONE AUTH NO. ONLY / MINING CLAIM MONEY RECEIVED (455) CASES: AMC189264/\$70.00	POL 2003 (14)	- n/a -	70.00
TOTAL:					\$70.00

PAYMENT INFORMATION			
1	AMOUNT:	\$70.00	POSTMARKED: N/A
	TYPE:	CHECK	RECEIVED: 12/29/2003
	CHECK NO:	3342	
	NAME:	BUCHANAN TRUCKING & MINING BUCHANAN, JOHN C BOX 5221 ORACLE AZ 85623	

REMARKS

This receipt was generated by the automated BLM Collections and Billing System and is a paper representation of a portion of the official electronic record contained therein.

MAINTENANCE FEE PAYMENT WAIVER CERTIFICATION

This small miner waiver is filed to hold the claims/sites listed below for the assessment year official filing of this form with BLM.

The undersigned owner(s) of the mining claims/sites listed below hereby certify under penalty of perjury that I/we control, or will control, ten or fewer mining claims/sites located and maintained on Federal land that is one day before the beginning of the assessment year indicated in line one above.

I/we have/will performed/perform assessment work upon the claims listed below for the current assessment year. This work meets the requirements of the General Mining Law of 1872, as amended, 30 CFR 3833 and 3850. Such work will be described on our affidavit of labor. Listing a site on this form constitutes a finding of a source of information to hold for that site. I enclose a \$5.00 per site service charge (recording fee) for each site listed.

Please check this box if the following statement applies to you.
I/we relinquish my/our claims and/or sites not listed below.

The mining claims and sites for which the above waiver from payment of the maintenance fees is made are:

Amc 45210, 116092, 264415, 327469, 189264, 108199, 327157

For 2004

CLAIM NAME	BLM RECORDATION SERIAL NUMBER
1. Mountain Goat Lode	45210
2. Gold Mine #1 Lode	45211
3. Buck Mt. Mines #1 Lode	116092
4. Buck Mt. Mines #2 Lode	116093
5. Buck Mt. Mines Placer #1	264428
6. Buck Mt. Mines Placer #2	327469
7. The Theresat Sarah B. Lode	189264
8. Desperation #1 Lode	108199
9. Jonathan Starship Mines #1 Lode	327157
10. Jonathan Starship Mines #2 Lode	327158

All owner(s) of the above mining claims and sites are filing for this waiver.

I/we understand and acknowledge that pursuant to 43 U.S.C. 1212 and 18 U.S.C. 1001, the filing of a false, fictitious, or fraudulent document with the Bureau of Land Management may result in a fine of up to \$10,000, a prison term not to exceed five years, or both.

John C. Buchanan (Owner's Name - Please Print) John C. Buchanan (Owner's Signature)
P.O. Box 842 (Street or P.O. Box) Oracle (City) AZ (State) 85623 (Zip Code)

Theresa K. Buchanan (Owner's Name - Please Print) The Balfanz (Owner's Signature)
P.O. Box 842 (Street or P.O. Box) Oracle (City) AZ (State) 85623 (Zip Code)

Joe Buchanan (Owner's Name - Please Print) Joe Buchanan (Owner's Signature)
P.O. Box 691 (Street or P.O. Box) Winkelman (City) AZ (State) 85292 (Zip Code)

John J. Buchanan (Owner's Name - Please Print) John J. Buchanan (Owner's Signature)
P.O. Box 697 (Street or P.O. Box) Winkelman (City) AZ (State) 85292 (Zip Code)

ENTERED INTO COMPUTER MH

Sarah A. Buchanan
(Owner's Name - Please Print)
P. O. Box 842
(Street or P.O. Box)

Sarah A. Buchanan
(Owner's Signature)
Oracle AZ 85623
(City) (State) (Zip Code)

JERRY E. Buchanan
(Owner's Name - Please Print)
P.O. Box 328
(Street or P.O. Box)

Jerry E. Buchanan
(Owner's Signature)
Kearny AZ 85623
(City) (State) (Zip Code)

Jonathan Buchanan
(Owner's Name - Please Print)
P.O. Box 842
(Street or P.O. Box)

Jonathan Buchanan
(Owner's Signature)
Oracle AZ 85623
(City) (State) (Zip Code)

Julia Kay Buchanan
(Owner's Name - Please Print)
P.O. Box 842
(Street or P.O. Box)

Julia Kay Buchanan
(Owner's Signature)
Oracle AZ 85623
(City) (State) (Zip Code)

ADDITIONAL B.T.M. (Buchanan Trucking + Mining)
Box 842

B.T.M. Buchanan Trucking + Mining
Oracle AZ 85623
(City) (State) (Zip Code)

INSTRUCTIONS

1. This certification of waiver from payment of maintenance fees is made under the regulations at 43 CFR 3833 and 3850.
2. This waiver must be filed in advance of the assessment year for which a waiver is sought, but in no event be filed later than the August 31st preceding the assessment year for which the waiver is sought.
3. You must still record your affidavit of assessment work for claims listed and/or Notices of Intention to Hold for any sites listed with the BLM by each December 30th, and the local recording office under State law, as in the past.
4. A \$5.00 service charge (recording fee) is required for all sites listed, otherwise a separate notice of intent to hold must be filed by December 30.
5. This waiver must be filed in the BLM State Office where the mining claims are recorded.
6. If the claims and sites are located in more than one State, a separate waiver form must be filed in each State in which they are held. The total number of claims and sites listed on separate waiver forms cannot exceed ten.
7. All claim names and Bureau of Land Management (BLM) serial numbers must be listed for all mining claims and sites for which a waiver is sought.

8. All owners and their addresses must be listed. Oracle, AZ 85623.
9. This waiver form must be signed by all of the owners or their designated agent. If an agent is designated, a statement appointing the agent, signed by all of the owners, must be submitted with this certification, if a designation of agent is not currently on file with the BLM State office where your claims and sites are recorded.
10. Mining claims and sites held by a husband and wife, either jointly or individually, or their children under the age of discretion, shall be counted towards the 10 claim limit. Mining claims and sites held in co-ownership, or by an association of locators, by a partnership, or by a corporation shall be counted towards the 10 claim limit for claimants that have an interest in these entities.
11. Failure to pay the maintenance fee or meet the requirements for waiver from payment of the maintenance fee by any August 31st deadline for the following assessment year shall cause the mining claims and sites to be declared null and void.

NOTICE/BURDEN HOURS STATEMENT

The Privacy Act of 1974 and the regulation in 43 CFR 2.48(d) provide that you be furnished the following information in connection with the information required by this certification of exemption from rental fees form.

AUTHORITY: 30 U.S.C. 28-28k; 43 U.S.C. 1201, 1740, and 1744; 43 CFR 3833 and 3850.

PRINCIPLE PURPOSE: This information is to be used to verify that the owner(s) of a mining claim has complied with the Act of August 10, 1993 (107 Stat. 312), and is entitled to perform assessment work in lieu of paying the maintenance fee for the mining claims listed on this form.

ROUTINE USE: (1) Adjudication of the claimant(s) certification of waiver from paying the maintenance fee otherwise required by the Act of August 10, 1993 (107 Stat. 312). (2) Disclosure may be made to appropriate Federal agencies when location is made within the agency's geographic area of responsibility. (3) Information from the record and/or the record will be transferred to the appropriate Federal, State, or local agency, or a member of the public in response to a specific request for pertinent information. (4) Information may also be provided to the Department of Justice or in a proceeding before a court or adjudicative body; or to Federal, State, local or foreign agencies when needed for enforcement of civil or criminal codes or applicable regulations concerning title rights upon the public land.

EFFECT OF NOT PROVIDING INFORMATION: Disclosure of this information is required by the Act of August 10, 1993 (107 Stat. 312) and 43 CFR 3833 for those owner(s) wishing to take the small miners waiver allowed under 43 CFR 3833 and 3850. Failure to supply the information required in this form to support the owner(s) certification of waiver from payment of the otherwise required maintenance fees will result in the waiver being disallowed and the mining claims declared null and void by the Bureau of Land Management (BLM).

The Paperwork Reduction Act of 1980 (44 U.S.C. 3501, et seq.) requires us to tell you that:

This information is being collected to allow the BLM to determine if you qualify for a waiver from the payment of \$100 per mining claim maintenance fee established by the Act of August 10, 1993 (107 Stat. 312) and the implementing regulations at 43 CFR 3833 and 3850. A response to this request is required in accordance with the statute (107 Stat. 312) to retain your benefit.

Public reporting burden for this form is estimated to average 8 minutes per response, including time to review instructions, gathering and maintaining data, and completing and reviewing the form. Direct comments regarding this burden estimate, or any other aspect of this form, to the Department of the Interior, Bureau of Land Management, Information Collection Clearance Officer (DW-101) Denver Federal Center, Building 40, P.O. Box 25047, Denver, CO 80225-0047 and the Office of Management and Budget, Paperwork Reduction Project (1004-0114), Washington, D.C. 20503.

BLM would like you to know that you do not have to respond to this, or any other, Federal agency-sponsored information collection unless it displays a currently valid OMB control number.

FOR OFFICIAL USE ONLY

00 01 A 62 90V 000

RECEIVED

BLM STATE OFFICE

Return Document to:

For BLM Use Only

AZ-3850-1 (July 1992)

John Buchanan
Box 842
Oracle, AZ. 85623

<u>1 claim \$500</u> <u>TR</u>

Telephone # (520) 307-3014

AFFIDAVIT OF PERFORMANCE OF ANNUAL WORK.

Also fill in ITEMS 1 through 9 and the reverse side of this document.

NOTICE OF INTENTION TO HOLD

I intend to hold the claims(s)/site(s) listed on the reverse side of this document for the calendar year 192002.
Also fill in ITEMS 1 through 4 and ITEM 9.

2002 - 2003

NOTICES OF INTENTION TO HOLD ARE FOR MILLSITES AND TUNNEL SITES OR FOR MINING CLAIMS WHEN ASSESSMENT WORK HAS NOT BEEN DONE, REGARDLESS OF WHETHER THE ANNUAL ASSESSMENT HAS BEEN SUSPENDED, DEFERRED, OR NOT YET ACCRUED. THE FILING OF A NOTICE OF INTENTION TO HOLD SHALL NOT RELIEVE THE OWNER OF COMPLYING WITH FEDERAL AND STATE LAWS PERTAINING TO THE PERFORMANCE OF ANNUAL ASSESSMENT WORK. NOTICES OF INTENTION TO HOLD FOR MILL SITES OR TUNNEL SITES NEED NOT BE COUNTY RECORDED. FOR MINING CLAIMS THE FORM FILED WITH THE BLM MUST BE IDENTICAL TO THE ONE THAT WAS OR WILL BE FILED WITH THE COUNTY.

Evidence of Annual Assessment Work or a Notice of Intention to Hold must be filed each calendar year following the calendar year in which the claim/site was located.

ALL CLAIMS LISTED ON A SINGLE AFFIDAVIT MUST BE CONTIGUOUS.

1. State of Arizona, County of Pinal ss: 303-5607
2. I, (Name) John Buchanan
3. Reside at (Address) Box 842
City Oracle, County PINAL, State AZ, Zip 85623

being duly sworn, deposes and says that he/she is a citizen of the United States, more than eighteen years of age, that all of the facts set forth in this affidavit/notice, subject to the provisions and penalties of 18 USC 1001 pertaining to the filing of false, fictitious, or fraudulent statements with the United States, are true and correct according to the best of my knowledge, information and belief.

4. Owner's Name and Address (If not shown in items 1-3 above) CHECK HERE IF THIS IS A CHANGE OF ADDRESS

5. That I am personally acquainted with the mining claims(s). The work and improvements were made by and at the expense of the owner(s) of said claim(s). Said contiguous group of claims, listed on the reverse side of this document, are situated in the Potts Canyon Mining District, PINAL County, Arizona.

6. That between the dates starting at 12 o'clock noon on September 1, 2001 And ending at 12 o'clock noon on September 1, 2002 at least \$ 200 Dollars worth of work and improvements were done and performed upon said claim(s) or upon one or more of a contiguous group of claims for the benefit of all, or wholly or partly outside of a contiguous group of claims for the benefit of all, not including the location work.

7. That the following persons were employed to perform the work and improvements described herein: John Buchanan
John J. Buchanan

8. That the work and improvements performed were: Test schist Rock, Repair Rd. Mine Rock
Haul Rock. Continue previous workings shaft Fencing program

9. Dated: Aug. 29, 2002 Signature: John Buch
SUBSCRIBED AND SWORN TO before me, a Notary Public, this 29 day of August, 192002
by Ginger Tarin

Notary Public
MY COMMISSION EXPIRES June 10, 2006

ENTERED INTO COMPUTER

9/25/02 OR



If the claims/sites have consecutive BLM#s and are in the same Township, Range and Section(s), they may be listed as follows:

SAMPLE 1 - 10

A MC 19640 - 49

DKT/Pg 1025/1-10
RECORDING #9106173-82.

4N 20W 36

CLAIM/SITE NAME	SERIAL NUMBER	Dkt/Pg or Recording # OF ORIGINAL LOCATION NOTICE	TWN #		
			SHP	RNG	SEC(S)
1. Theresa + Savat B.	AMC 189 264	1145 667-668	1	12E	15
2.	AMC				
3.	AMC				
4.	AMC				
5.	AMC				
6.	AMC				
7.	AMC				
8.	AMC				
9.	AMC				
10.	AMC				
11.	AMC				
12.	AMC				
13.	AMC				
14.	AMC				
15.	AMC				
16.	AMC				
17.	AMC				
18.	AMC				
19.	AMC				
20.	AMC				
21.	AMC				
22.	AMC				
23.	AMC				
24.	AMC				
25.	AMC				
26.	AMC				
27.	AMC				
28.	AMC				
29.	AMC				
30.	AMC				

FILE WITH: BUREAU OF LAND MANAGEMENT, 222 NORTH CENTRAL AVENUE, PHOENIX, ARIZONA 85004-2203 and the respective county recorder, ON OR BEFORE DECEMBER 30th (NOT THE 31st). BLM requires a \$5.00 nonrefundable service charge for each mining claim, mill site or tunnel site.

This form is for the purpose of complying with the laws of the United States Department of the Interior, Bureau of Land Management and the State of Arizona pertaining to assessment work and/or notice of intention to hold. 30 USC 28, 43 CFR 3833.2, ARS 27-208. Subject to Paperwork Reduction Act and Privacy Act statements available at the BLM AZ State Office. This form is not copyrighted. It may be reproduced without restriction.

For BLM Use Only

PHOENIX, ARIZONA

2002 AUG 30 P 3:56

RECEIVED
BLM, AZ STATE OFFICE

Return Document to:

For BLM Use Only

AZ-3850-1 (July 1992)

John C. Buchanan
Box 842
Oracle, Az. 85623

<u>4 claims \$20⁰⁰ (TR)</u>

Telephone # (520) 307-3014

AFFIDAVIT OF PERFORMANCE OF ANNUAL WORK.

Also fill in ITEMS 1 through 9 and the reverse side of this document.

2002-2003

NOTICE OF INTENTION TO HOLD

I intend to hold the claims(s)/site(s) listed on the reverse side of this document for the calendar year 19__.
Also fill in ITEMS 1 through 4 and ITEM 9.

NOTICES OF INTENTION TO HOLD ARE FOR MILLSITES AND TUNNEL SITES OR FOR MINING CLAIMS WHEN ASSESSMENT WORK HAS NOT BEEN DONE, REGARDLESS OF WHETHER THE ANNUAL ASSESSMENT HAS BEEN SUSPENDED, DEFERRED, OR NOT YET ACCRUED. THE FILING OF A NOTICE OF INTENTION TO HOLD SHALL NOT RELIEVE THE OWNER OF COMPLYING WITH FEDERAL AND STATE LAWS PERTAINING TO THE PERFORMANCE OF ANNUAL ASSESSMENT WORK. NOTICES OF INTENTION TO HOLD FOR MILL SITES OR TUNNEL SITES NEED NOT BE COUNTY RECORDED. FOR MINING CLAIMS THE FORM FILED WITH THE BLM MUST BE IDENTICAL TO THE ONE THAT WAS OR WILL BE FILED WITH THE COUNTY.

Evidence of Annual Assessment Work or a Notice of Intention to Hold must be filed each calendar year following the calendar year in which the claim/site was located.

ALL CLAIMS LISTED ON A SINGLE AFFIDAVIT MUST BE CONTIGUOUS.

1. State of Arizona, County of PINAL ss: 303-56-054
2. I, (Name) John Buchanan
3. Reside at (Address) Box 842
City Oracle, County Pinal, State AZ, Zip 85623

being duly sworn, deposes and says that he/she is a citizen of the United States, more than eighteen years of age, that all of the facts set forth in this affidavit/notice, subject to the provisions and penalties of 18 USC 1001 pertaining to the filing of false, fictitious, or fraudulent statements with the United States, are true and correct according to the best of my knowledge, information and belief.

4. Owner's Name and Address (If not shown in items 1-3 above) CHECK HERE IF THIS IS A CHANGE OF ADDRESS

5. That I am personally acquainted with the mining claims(s). The work and improvements were made by and at the expense of the owner(s) of said claim(s). Said contiguous group of claims, listed on the reverse side of this document, are situated in the Saddle Mt. Mining Mining District, PINAL County, Arizona.

6. That between the dates starting at 12 o'clock noon on September 1, 2001 And ending at 12 o'clock noon on September 1, 2002 at least \$ 2,000 Dollars worth of work and improvements were done and performed upon said claim(s) or upon one or more of a contiguous group of claims for the benefit of all, or wholly or partly outside of a contiguous group of claims for the benefit of all, not including the location work.

7. That the following persons were employed to perform the work and improvements described herein: John Buchanan, Jonathan Buchanan

8. That the work and improvements performed were: Repair Roads, Mine + Haul Ore, take samples. Continue previous workings shaft fencing program.

9. Dated Aug 29 2002 Signature: John Buchanan
 SUBSCRIBED AND SWORN TO before me, a Notary Public, this 29 day of August, 19 2002
 by Ginger Tarin
 Notary Public

MY COMMISSION EXPIRES June 10 06
ENTERED INTO COMPUTER
9/30/02 OR



If the claims/sites have consecutive BLM#s and are in the same Township, Range and Section(s), they may be listed as follows:

SAMPLE 1 - 10

A MC 19640 - 49

DKT/Pg 1025/1-10
RECORDING #9106173-82.

4N 20W 36

CLAIM/SITE NAME	SERIAL NUMBER	Dkt/Pg or Recording # OF ORIGINAL LOCATION NOTICE	TWN	RNG	SEC(S)
			SHP		
1. Buck Mt Mines #1 AMC	116092	BK 1646 p. 952-953	T55	16E	4, 5
2. Buck Mt. Mines #2 AMC	116093	BK 1646 p. 954-955	T55	16E	4, 5
3. Buck Mt. Mines #3 AMC	264428	BK 1646 p. 956-957	T55	16E	4, 5, 8
4. Buck Mt. Mines #4 AMC	327469	BK 1416 p. 681-682	T55	16E	4, 5, 8, 9
5. _____ AMC					
6. _____ AMC					
7. _____ AMC					
8. _____ AMC					
9. _____ AMC					
10. _____ AMC					
11. _____ AMC					
12. _____ AMC					
13. _____ AMC					
14. _____ AMC					
15. _____ AMC					
16. _____ AMC					
17. _____ AMC					
18. _____ AMC					
19. _____ AMC					
20. _____ AMC					
21. _____ AMC					
22. _____ AMC					
23. _____ AMC					
24. _____ AMC					
25. _____ AMC					
26. _____ AMC					
27. _____ AMC					
28. _____ AMC					
29. _____ AMC					
30. _____ AMC					

FILE WITH: BUREAU OF LAND MANAGEMENT, 222 NORTH CENTRAL AVENUE, PHOENIX, ARIZONA 85004-2203 and the respective county recorder, ON OR BEFORE DECEMBER 30th (NOT THE 31st). BLM requires a \$5.00 nonrefundable service charge for each mining claim, mill site or tunnel site.

This form is for the purpose of complying with the laws of the United States Department of the Interior, Bureau of Land Management and the State of Arizona pertaining to assessment work and/or notice of intention to hold. 30 USC 28, 43 CFR 3833.2, ARS 27-208. Subject to Paperwork Reduction Act and Privacy Act statements available at the BLM AZ State Office. This form is not copyrighted. It may be reproduced without restriction.

For BLM Use Only

PHOENIX, ARIZONA

2002 AUG 30 P 3:56

RECEIVED
BLM AZ STATE OFFICE

Return Document to:

For BLM Use Only

AZ-3850-1 (July 1992)

John Buchanan
Box 842
Oracle, Az. 85623

<u>2 claims \$10⁰⁰ (TR)</u>
3

Telephone # (520) 307-3014

AFFIDAVIT OF PERFORMANCE OF ANNUAL WORK.

Also fill in ITEMS 1 through 9 and the reverse side of this document.

2002-2003

NOTICE OF INTENTION TO HOLD

I intend to hold the claim(s)/site(s) listed on the reverse side of this document for the calendar year 19__.
Also fill in ITEMS 1 through 4 and ITEM 9.

NOTICES OF INTENTION TO HOLD ARE FOR MILLSITES AND TUNNEL SITES OR FOR MINING CLAIMS WHEN ASSESSMENT WORK HAS NOT BEEN DONE, REGARDLESS OF WHETHER THE ANNUAL ASSESSMENT HAS BEEN SUSPENDED, DEFERRED, OR NOT YET ACCRUED. THE FILING OF A NOTICE OF INTENTION TO HOLD SHALL NOT RELIEVE THE OWNER OF COMPLYING WITH FEDERAL AND STATE LAWS PERTAINING TO THE PERFORMANCE OF ANNUAL ASSESSMENT WORK. NOTICES OF INTENTION TO HOLD FOR MILL SITES OR TUNNEL SITES NEED NOT BE COUNTY RECORDED. FOR MINING CLAIMS THE FORM FILED WITH THE BLM MUST BE IDENTICAL TO THE ONE THAT WAS OR WILL BE FILED WITH THE COUNTY.

Evidence of Annual Assessment Work or a Notice of Intention to Hold must be filed each calendar year following the calendar year in which the claim/site was located.

ALL CLAIMS LISTED ON A SINGLE AFFIDAVIT MUST BE CONTIGUOUS.

1. State of Arizona, County of Gila ss: 303-56-04
2. I, (Name) John Buchanan
3. Reside at (Address) Box 842
City Oracle, County PINAL, State AZ., Zip 85623

being duly sworn, deposes and says that he/she is a citizen of the United States, more than eighteen years of age, that all of the facts set forth in this affidavit/notice, subject to the provisions and penalties of 18 USC 1001 pertaining to the filing of false, fictitious, or fraudulent statements with the United States, are true and correct according to the best of my knowledge, information and belief.

4. Owner's Name and Address (If not shown in items 1-3 above) CHECK HERE IF THIS IS A CHANGE OF ADDRESS

5. That I am personally acquainted with the mining claims(s). The work and improvements were made by and at the expense of the owner(s) of said claim(s). Said contiguous group of claims, listed on the reverse side of this document, are situated in the Banner Mining District, Gila County, Arizona.

6. That between the dates starting at 12 o'clock noon on September 1, 2001 And ending at 12 o'clock noon on September 1, 2002 at least \$ 600.00 Dollars worth of work and improvements were done and performed upon said claim(s) or upon one or more of a contiguous group of claims for the benefit of all, or wholly or partly outside of a contiguous group of claims for the benefit of all, not including the location work.

7. That the following persons were employed to perform the work and improvements described herein: John Buchanan

8. That the work and improvements performed were: Mine ore + Haulit. Repair road surface area. Sample veins.

9. Dated: Aug. 29, 2002 Signature: John C. Buchanan
SUBSCRIBED AND SWORN TO before me, a Notary Public, this 29 day of August, 192002
by Ginger Tarin
Notary Public

MY COMMISSION EXPIRES June 10, 06
ENTERED INTO COMPUTER
9/20/02 ar



If the claims/sites have consecutive BLM#s and are in the same Township, Range and Section(s), they may be listed as follows:

SAMPLE 1 - 10

A MC 19640 - 49

DKT/Pg 1025/1-10
RECORDING #9106173-82.

4N 20W 36

CLAIM/SITE NAME	SERIAL NUMBER	Dkt/Pg or Recording # Of ORIGINAL LOCATION		TWN	RNG	SEC(S)
		NOTICE		SHP		
1. Mountain Goat	AMC 45210	BK 703	p. 462	45	16E	20
2. Gold Mine #1	AMC 45211	* 703	p. 463	45	16E	20
3.	AMC					
4.	AMC					
5.	AMC					
6.	AMC					
7.	AMC					
8.	AMC					
9.	AMC					
10.	AMC					
11.	AMC					
12.	AMC					
13.	AMC					
14.	AMC					
15.	AMC					
16.	AMC					
17.	AMC					
18.	AMC					
19.	AMC					
20.	AMC					
21.	AMC					
22.	AMC					
23.	AMC					
24.	AMC					
25.	AMC					
26.	AMC					
27.	AMC					
28.	AMC					
29.	AMC					
30.	AMC					

FILE WITH: BUREAU OF LAND MANAGEMENT, 222 NORTH CENTRAL AVENUE, PHOENIX, ARIZONA 85004-2203 and the respective county recorder, ON OR BEFORE DECEMBER 30th (NOT THE 31st). BLM requires a \$5.00 nonrefundable service charge for each mining claim, mill site or tunnel site.

This form is for the purpose of complying with the laws of the United States Department of the Interior, Bureau of Land Management and the State of Arizona pertaining to assessment work and/or notice of intention to hold. 30 USC 28, 43 CFR 3833.2, ARS 27-208. Subject to Paperwork Reduction Act and Privacy Act statements available at the BLM AZ State Office. This form is not copyrighted. It may be reproduced without restriction.

For BLM Use Only

PHOENIX, ARIZONA

2002 AUG 30 P 3:54

RECEIVED
B.L.M. AZ STATE OFFICE

Return Document to:

For BLM Use Only

AZ-3850-1 (July 1992)

TERRY Buchanan
BOX 5021 or Box 842
Oracle, Az. 85623
Telephone # (520) 363-5858

4 Claims \$20.00 FR

AFFIDAVIT OF PERFORMANCE OF ANNUAL WORK.
Also fill in ITEMS 1 through 9 and the reverse side of this document. 2002

NOTICE OF INTENTION TO HOLD
I intend to hold the claims(s)/site(s) listed on the reverse side of this document for the calendar year 2003
Also fill in ITEMS 1 through 4 and ITEM 9.

NOTICES OF INTENTION TO HOLD ARE FOR MILLSITES AND TUNNEL SITES OR FOR MINING CLAIMS WHEN ASSESSMENT WORK HAS NOT BEEN DONE, REGARDLESS OF WHETHER THE ANNUAL ASSESSMENT HAS BEEN SUSPENDED, DEFERRED, OR NOT YET ACCRUED. THE FILING OF A NOTICE OF INTENTION TO HOLD SHALL NOT RELIEVE THE OWNER OF COMPLYING WITH FEDERAL AND STATE LAWS PERTAINING TO THE PERFORMANCE OF ANNUAL ASSESSMENT WORK. NOTICES OF INTENTION TO HOLD FOR MILL SITES OR TUNNEL SITES NEED NOT BE COUNTY RECORDED. FOR MINING CLAIMS THE FORM FILED WITH THE BLM MUST BE IDENTICAL TO THE ONE THAT WAS OR WILL BE FILED WITH THE COUNTY.

Evidence of Annual Assessment Work or a Notice of Intention to Hold must be filed each calendar year following the calendar year in which the claim/site was located.

ALL CLAIMS LISTED ON A SINGLE AFFIDAVIT MUST BE CONTIGUOUS.

1. State of Arizona, County of Pinal ss: 317-68-6061
2. I, (Name) JERRY E BUCHANAN
3. Reside at (Address) P.O. BOX 328
City Keavney, County Pinal, State AZ, Zip 85237

being duly sworn, deposes and says that he/she is a citizen of the United States, more than eighteen years of age, that all of the facts set forth in this affidavit/notice, subject to the provisions and penalties of 18 USC 1001 pertaining to the filing of false, fictitious, or fraudulent statements with the United States, are true and correct according to the best of my knowledge, information and belief.

4. Owner's Name and Address (If not shown in items 1-3 above) CHECK HERE IF THIS IS A CHANGE OF ADDRESS

5. That I am personally acquainted with the mining claims(s). The work and improvements were made by and at the expense of the owner(s) of said claim(s). Said contiguous group of claims, listed on the reverse side of this document, are situated in the Saddle Mt. Mining District, Pinal County, Arizona.


6. That between the dates starting at 12 o'clock noon on September 1, 2001 And ending at 12 o'clock noon on September 1, 2002 at least \$ 500.00 Dollars worth of work and improvements were done and performed upon said claim(s) or upon one or more of a contiguous group of claims for the benefit of all, or wholly or partly outside of a contiguous group of claims for the benefit of all, not including the location work.

7. That the following persons were employed to perform the work and improvements described herein: JERRY BUCHANAN, John J. Buchanan

8. That the work and improvements performed were: Mine samples, Repair Roads, cleanup site after Heavy Vandalism & Thefts, Haul out ore.

9. Dated: 8/29/02, Signature: Jerry E Buchanan
SUBSCRIBED AND SWORN TO before me, a Notary Public, this 29 day of AUGUST, 2002
by JERRY E BUCHANAN
Notary Public Wanda M Lundy
MY COMMISSION EXPIRES Apr 22 2005

ENTERED INTO COMPUTER
9/20/02



If the claims/sites have consecutive BLM#s and are in the same Township, Range and Section(s), they may be listed as follows:

SAMPLE 1 - 10

A MC 19640 - 49

DKT/Pg 1025/1-10
RECORDING #9106173-82.

4N 20W 36

CLAIM/SITE NAME	SERIAL NUMBER	Dkt/Pg or Recording # OF ORIGINAL LOCATION NOTICE	TWN	RNG	SEC(S)
			SHP		
1. <i>Buck Mt. Mines #3</i>	AMC 264415	<i>Book 1416 pages 683-684</i>	T55	16E	489
2. <i>Buck Mt. Mines #4</i>	AMC 264416	<i>Bk. 1416 p. 685-686</i>	T55	16E	489
3. <i>Buck Mt. Mines #6</i>	AMC 264418	<i>Bk. 1416 p. 687-690</i>	T55	16E	4, 3
4. <i>Buck Mt. Mines #10</i>	AMC 264422	<i>Bk. 1416 p. 697-698</i>	T55	16E	3, 4, 9, 1
5.	AMC				
6.	AMC				
7.	AMC				
8.	AMC				
9.	AMC				
10.	AMC				
11.	AMC				
12.	AMC				
13.	AMC				
14.	AMC				
15.	AMC				
16.	AMC				
17.	AMC				
18.	AMC				
19.	AMC				
20.	AMC				
21.	AMC				
22.	AMC				
23.	AMC				
24.	AMC				
25.	AMC				
26.	AMC				
27.	AMC				
28.	AMC				
29.	AMC				
30.	AMC				

FILE WITH: BUREAU OF LAND MANAGEMENT, 222 NORTH CENTRAL AVENUE, PHOENIX, ARIZONA 85004-2203 and the respective county recorder, ON OR BEFORE DECEMBER 30th (NOT THE 31st). BLM requires a \$5.00 nonrefundable service charge for each mining claim, mill site or tunnel site.

This form is for the purpose of complying with the laws of the United States Department of the Interior, Bureau of Land Management and the State of Arizona pertaining to assessment work and/or notice of intention to hold. 30 USC 28, 43 CFR 3833.2, ARS 27-208. Subject to Paperwork Reduction Act and Privacy Act statements available at the BLM AZ State Office. This form is not copyrighted. It may be reproduced without restriction.

For BLM Use Only

PHOENIX, ARIZONA

2002 AUG 30 P 3:53

RECEIVED
B.L.M. AZ STATE OFFICE

Return Document to:

For BLM Use Only

AZ-3850-1 (July 1992)

2 claims \$10 ⁰⁰ TR

Telephone # ()

AFFIDAVIT OF PERFORMANCE OF ANNUAL WORK.

Also fill in ITEMS 1 through 9 and the reverse side of this document.

NOTICE OF INTENTION TO HOLD

2002 - 2003

I intend to hold the claim(s)/site(s) listed on the reverse side of this document for the calendar year 19__.

Also fill in ITEMS 1 through 4 and ITEM 9. Jonathan Starship Mines # 1 & 2

NOTICES OF INTENTION TO HOLD ARE FOR MILLSITES AND TUNNEL SITES OR FOR MINING CLAIMS WHEN ASSESSMENT WORK HAS NOT BEEN DONE, REGARDLESS OF WHETHER THE ANNUAL ASSESSMENT HAS BEEN SUSPENDED, DEFERRED, OR NOT YET ACCRUED. THE FILING OF A NOTICE OF INTENTION TO HOLD SHALL NOT RELIEVE THE OWNER OF COMPLYING WITH FEDERAL AND STATE LAWS PERTAINING TO THE PERFORMANCE OF ANNUAL ASSESSMENT WORK. NOTICES OF INTENTION TO HOLD FOR MILL SITES OR TUNNEL SITES NEED NOT BE COUNTY RECORDED. FOR MINING CLAIMS THE FORM FILED WITH THE BLM MUST BE IDENTICAL TO THE ONE THAT WAS OR WILL BE FILED WITH THE COUNTY.

Evidence of Annual Assessment Work or a Notice of Intention to Hold must be filed each calendar year following the calendar year in which the claim/site was located.

ALL CLAIMS LISTED ON A SINGLE AFFIDAVIT MUST BE CONTIGUOUS.

1. State of Arizona, County of Santa Cruz ss: 303-56-014
2. I, (Name) John Buchanan
3. Reside at (Address) P.O. Box 842
City Oracle, County Pinale, State AZ, Zip 85620

being duly sworn, deposes and says that he/she is a citizen of the United States, more than eighteen years of age, that all of the facts set forth in this affidavit/notice, subject to the provisions and penalties of 18 USC 1001 pertaining to the filing of false, fictitious, or fraudulent statements with the United States, are true and correct according to the best of my knowledge, information and belief.

4. Owner's Name and Address (If not shown in items 1-3 above) CHECK HERE IF THIS IS A CHANGE OF ADDRESS

5. That I am personally acquainted with the mining claims(s). The work and improvements were made by and at the expense of the owner(s) of said claim(s). Said contiguous group of claims, listed on the reverse side of this document, are situated in the ATASCOSA Mt. Mining District, Santa Cruz County, Arizona.

6. That between the dates starting at 12 o'clock noon on September 1, 2001 And ending at 12 o'clock noon on September 1, 2002 at least \$ 400 Dollars worth of work and improvements were done and performed upon said claim(s) or upon one or more of a contiguous group of claims for the benefit of all, or wholly or partly outside of a contiguous group of claims for the benefit of all, not including the location work.

7. That the following persons were employed to perform the work and improvements described herein: John Buchanan
John J. Buchanan, Jonathan Buchanan

8. That the work and improvements performed were: Mine over, restore, repair road
harming no trees, continue program to fence old workings.

9. Dated: Aug. 29, 2002 Signature: John Buchanan
SUBSCRIBED AND SWORN TO before me, a Notary Public, this 29 day of August 19 2002
by Ginger Tarin
Notary Public

MY COMMISSION EXPIRES June 10, 06
ENTERED INTO COMPUTER
9/30/02 NB



If the claims/sites have consecutive BLM#s and are in the same Township, Range and Section(s), they may be listed as follows:

SAMPLE 1 - 10

A MC 19640 - 49

DKT/Pg 1025/1-10
RECORDING #9106173-82.

4N 20W 36

CLAIM/SITE NAME	SERIAL NUMBER	Dkt/Pg or Recording # Of ORIGINAL LOCATION NOTICE	TWN	RNG	SEC(S)
			SHP		
1. Jonathan Starship #1	AMC 327157	618 pp. 107-108	235	12E	22
2. Jonathan Starship #2	AMC 327158	618 pp. 105-106	235	12E	22
3.	AMC				
4.	AMC				
5.	AMC				
6.	AMC				
7.	AMC				
8.	AMC				
9.	AMC				
10.	AMC				
11.	AMC				
12.	AMC				
13.	AMC				
14.	AMC				
15.	AMC				
16.	AMC				
17.	AMC				
18.	AMC				
19.	AMC				
20.	AMC				
21.	AMC				
22.	AMC				
23.	AMC				
24.	AMC				
25.	AMC				
26.	AMC				
27.	AMC				
28.	AMC				
29.	AMC				
30.	AMC				

FILE WITH: BUREAU OF LAND MANAGEMENT, 222 NORTH CENTRAL AVENUE, PHOENIX, ARIZONA 85004-2203 and the respective county recorder, ON OR BEFORE DECEMBER 30th (NOT THE 31st). BLM requires a \$5.00 nonrefundable service charge for each mining claim, mill site or tunnel site.

This form is for the purpose of complying with the laws of the United States Department of the Interior, Bureau of Land Management and the State of Arizona pertaining to assessment work and/or notice of intention to hold. 30 USC 28, 43 CFR 3833.2, ARS 27-208. Subject to Paperwork Reduction Act and Privacy Act statements available at the BLM AZ State Office. This form is not copyrighted. It may be reproduced without restriction.

For BLM Use Only

PHOENIX, ARIZONA

2002 AUG 30 P 3:51

RECEIVED
BLM, AZ STATE OFFICE

Return Document to:

For BLM Use Only

AZ-3850-1 (July 1992)

John C. Buchanan
Box 842
Oracle, AZ 85623
Telephone # (520) 307-3014

<u>1 Claim \$5⁰⁰ TR</u>

AFFIDAVIT OF PERFORMANCE OF ANNUAL WORK.

Also fill in ITEMS 1 through 9 and the reverse side of this document.

2002-2003

NOTICE OF INTENTION TO HOLD

I intend to hold the claim(s)/site(s) listed on the reverse side of this document for the calendar year 2003.
Also fill in ITEMS 1 through 4 and ITEM 9. Desperation #1 Lode

NOTICES OF INTENTION TO HOLD ARE FOR MILLSITES AND TUNNEL SITES OR FOR MINING CLAIMS WHEN ASSESSMENT WORK HAS NOT BEEN DONE, REGARDLESS OF WHETHER THE ANNUAL ASSESSMENT HAS BEEN SUSPENDED, DEFERRED, OR NOT YET ACCRUED. THE FILING OF A NOTICE OF INTENTION TO HOLD SHALL NOT RELIEVE THE OWNER OF COMPLYING WITH FEDERAL AND STATE LAWS PERTAINING TO THE PERFORMANCE OF ANNUAL ASSESSMENT WORK. NOTICES OF INTENTION TO HOLD FOR MILL SITES OR TUNNEL SITES NEED NOT BE COUNTY RECORDED. FOR MINING CLAIMS THE FORM FILED WITH THE BLM MUST BE IDENTICAL TO THE ONE THAT WAS OR WILL BE FILED WITH THE COUNTY.

Evidence of Annual Assessment Work or a Notice of Intention to Hold must be filed each calendar year following the calendar year in which the claim/site was located.

ALL CLAIMS LISTED ON A SINGLE AFFIDAVIT MUST BE CONTIGUOUS.

1. State of Arizona, County of Santa Cruz ss:
2. I, (Name) John Buchanan
3. Reside at (Address) Box 842
City Oracle, County Pinal, State AZ, Zip 85623

being duly sworn, deposes and says that he/she is a citizen of the United States, more than eighteen years of age, that all of the facts set forth in this affidavit/notice, subject to the provisions and penalties of 18 USC 1001 pertaining to the filing of false, fictitious, or fraudulent statements with the United States, are true and correct according to the best of my knowledge, information and belief.

4. Owner's Name and Address (If not shown in items 1-3 above) CHECK HERE IF THIS IS A CHANGE OF ADDRESS

5. That I am personally acquainted with the mining claim(s). The work and improvements were made by and at the expense of the owner(s) of said claim(s). Said contiguous group of claims, listed on the reverse side of this document, are situated in the Oro Blanco Mining District, Santa Cruz County, Arizona.

6. That between the dates starting at 12 o'clock noon on September 1, ~~2001~~ ²⁰⁰² And ending at 12 o'clock noon on September 1, ~~2002~~ ²⁰⁰² at least \$ 200 Dollars worth of work and improvements were done and performed upon said claim(s) or upon one or more of a contiguous group of claims for the benefit of all, or wholly or partly outside of a contiguous group of claims for the benefit of all, not including the location work.

7. That the following persons were employed to perform the work and improvements described herein: (Sampling of Mine water + minor Rd. repair). John Buchanan + John C. Buchanan

8. That the work and improvements performed were: Sampling of mine water, Rd. repair, mine rock.

9. Dated: Aug 29 2002 Signature: John Buchanan
SUBSCRIBED AND SWORN TO before me, a Notary Public, this 29 day of August, 2002
by Ginger Tarin
Notary Public

MY COMMISSION EXPIRES June 10, 2006
ENTERED INTO COMPUTER
9/30/02 ab



If the claims/sites have consecutive BLM#s and are in the same Township, Range and Section(s), they may be listed as follows:

SAMPLE 1 - 10

A MC 19640 - 49

DKT/Pg 1025/1-10
RECORDING #9106173-82.

4N 20W 36

CLAIM/SITE NAME	SERIAL NUMBER	Dkt/Pg or Recording # Of ORIGINAL LOCATION NOTICE	TWN	RNG	SEC(S)
			SHP		
1. <u>Desperation # 1/4</u> AMC	<u>108199</u>	<u>Bk. 283 pp. 135-137</u>	<u>23S</u>	<u>11E</u>	<u>20</u>
2. _____ AMC	_____	_____	_____	_____	_____
3. _____ AMC	_____	_____	_____	_____	_____
4. _____ AMC	_____	_____	_____	_____	_____
5. _____ AMC	_____	_____	_____	_____	_____
6. _____ AMC	_____	_____	_____	_____	_____
7. _____ AMC	_____	_____	_____	_____	_____
8. _____ AMC	_____	_____	_____	_____	_____
9. _____ AMC	_____	_____	_____	_____	_____
10. _____ AMC	_____	_____	_____	_____	_____
11. _____ AMC	_____	_____	_____	_____	_____
12. _____ AMC	_____	_____	_____	_____	_____
13. _____ AMC	_____	_____	_____	_____	_____
14. _____ AMC	_____	_____	_____	_____	_____
15. _____ AMC	_____	_____	_____	_____	_____
16. _____ AMC	_____	_____	_____	_____	_____
17. _____ AMC	_____	_____	_____	_____	_____
18. _____ AMC	_____	_____	_____	_____	_____
19. _____ AMC	_____	_____	_____	_____	_____
20. _____ AMC	_____	_____	_____	_____	_____
21. _____ AMC	_____	_____	_____	_____	_____
22. _____ AMC	_____	_____	_____	_____	_____
23. _____ AMC	_____	_____	_____	_____	_____
24. _____ AMC	_____	_____	_____	_____	_____
25. _____ AMC	_____	_____	_____	_____	_____
26. _____ AMC	_____	_____	_____	_____	_____
27. _____ AMC	_____	_____	_____	_____	_____
28. _____ AMC	_____	_____	_____	_____	_____
29. _____ AMC	_____	_____	_____	_____	_____
30. _____ AMC	_____	_____	_____	_____	_____

FILE WITH: BUREAU OF LAND MANAGEMENT, 222 NORTH CENTRAL AVENUE, PHOENIX, ARIZONA 85004-2203 and the respective county recorder, ON OR BEFORE DECEMBER 30th (NOT THE 31st). BLM requires a \$5.00 nonrefundable service charge for each mining claim, mill site or tunnel site.

This form is for the purpose of complying with the laws of the United States Department of the Interior, Bureau of Land Management and the State of Arizona pertaining to assessment work and/or notice of intention to hold. 30 USC 28, 43 CFR 3833.2, ARS 27-208. Subject to Paperwork Reduction Act and Privacy Act statements available at the BLM AZ State Office. This form is not copyrighted. It may be reproduced without restriction.

For BLM Use Only

PHOENIX, ARIZONA

2002 AUG 30 P 3: 54

RECEIVED
B.L.M. AZ STATE OFFICE

United States Department of the Interior
Bureau of Land Management
 BUSINESS & SUPPORT SVCS DIV
 222 N CENTRAL AVE
 PHOENIX, AZ 85004 -2203
 Phone: (602) 417-9200

Receipt	
No:	553533

Transaction #: 578266	
Date of Transaction: 08/30/2002	
CUSTOMER:	JOHN BUCHANAN BOX 842 ORACLE,AZ 85623

LINE #	QTY	DESCRIPTION	REMARKS	UNIT PRICE	TOTAL
1	1.00	LOCATABLE MINERALS / MINING CLAIMS-NOT NEW-UNADJUD,ONE AUTH NO. ONLY / MINING CLAIM MONEY RECEIVED (455) CASES: AMC45210/\$70.00	WAIVER & POL 2002 (14)	- n/a -	70.00
TOTAL:					\$70.00

PAYMENT INFORMATION			
1	AMOUNT:	\$70.00	POSTMARKED: N/A
	TYPE:	CHECK	RECEIVED: 08/30/2002
	CHECK NO:	2786	
	NAME:	BUCHANAN, JOHN BOX 842 ORACLE AZ 85623	

REMARKS

This receipt was generated by the automated BLM Collections and Billing System and is a paper representation of a portion of the official electronic record contained therein.

Return Document to:

For BLM Use Only

AZ-3850-1 (July 1992)

John Buchanan
Box 842
Oracle, AZ. 85623
Telephone # (520) 307-3014

1 claim = 875 ⁵ 00

2002



AFFIDAVIT OF PERFORMANCE OF ANNUAL WORK.

Also fill in ITEMS 1 through 9 and the reverse side of this document.



NOTICE OF INTENTION TO HOLD

I intend to hold the claims(s)/site(s) listed on the reverse side of this document for the calendar year 2002. Also fill in ITEMS 1 through 4 and ITEM 9.

NOTICES OF INTENTION TO HOLD ARE FOR MILLSITES AND TUNNEL SITES OR FOR MINING CLAIMS WHEN ASSESSMENT WORK HAS NOT BEEN DONE, REGARDLESS OF WHETHER THE ANNUAL ASSESSMENT HAS BEEN SUSPENDED, DEFERRED, OR NOT YET ACCRUED. THE FILING OF A NOTICE OF INTENTION TO HOLD SHALL NOT RELIEVE THE OWNER OF COMPLYING WITH FEDERAL AND STATE LAWS PERTAINING TO THE PERFORMANCE OF ANNUAL ASSESSMENT WORK. NOTICES OF INTENTION TO HOLD FOR MILL SITES OR TUNNEL SITES NEED NOT BE COUNTY RECORDED. FOR MINING CLAIMS THE FORM FILED WITH THE BLM MUST BE IDENTICAL TO THE ONE THAT WAS OR WILL BE FILED WITH THE COUNTY.

Desperation # 1 Lode AMC 108199

Evidence of Annual Assessment Work or a Notice of Intention to Hold must be filed each calendar year following the calendar year in which the claim/site was located.

ALL CLAIMS LISTED ON A SINGLE AFFIDAVIT MUST BE CONTIGUOUS.

1. State of Arizona, County of Santa Cruz ss: 303-56-0151
2. I, (Name) John Buchanan
3. Reside at (Address) Box 842
City Oracle, County Pinal, State AZ, Zip 85623

being duly sworn, deposes and says that he/she is a citizen of the United States, more than eighteen years of age, that all of the facts set forth in this affidavit/notice, subject to the provisions and penalties of 18 USC 1001 pertaining to the filing of false, fictitious, or fraudulent statements with the United States, are true and correct according to the best of my knowledge, information and belief.

4. Owner's Name and Address (If not shown in items 1-3 above) CHECK HERE IF THIS IS A CHANGE OF ADDRESS


5. That I am personally acquainted with the mining claims(s). The work and improvements were made by and at the expense of the owner(s) of said claim(s). Said contiguous group of claims, listed on the reverse side of this document, are situated in the Oro Blanco Mining District, Santa Cruz County, Arizona.

6. That between the dates starting at 12 o'clock noon on September 1, 2000 And ending at 12 o'clock noon on September 1, 2001 at least \$ 200 Dollars worth of work and improvements were done and performed upon said claim(s) or upon one or more of a contiguous group of claims for the benefit of all, or wholly or partly outside of a contiguous group of claims for the benefit of all, not including the location work.

7. That the following persons were employed to perform the work and improvements described herein: John Buchanan, John J. Buchanan, Jonathan Jesse Buchanan

8. That the work and improvements performed were: Process mined ore samples, clear collapsed rock, road repair

9. Dated: Aug. 30, 2001, Signature: John Buchanan
SUBSCRIBED AND SWORN TO before me, a Notary Public, this 30 day of Aug, 2001
by John Buchanan
Notary Public Pam Bramlett
MY COMMISSION EXPIRES 2/25/05



ENTERED INTO COMPUTER

446101 TK

If the claims/sites have consecutive BLM#s and are in the same Township, Range and Section(s), they may be listed as follows:

SAMPLE 1 - 10

A MC 19640 - 49

DKT/Pg 1025/1-10
RECORDING #9106173-82.

4N 20W 36

CLAIM/SITE NAME	SERIAL NUMBER	Dkt/Pg or Recording # Of ORIGINAL LOCATION NOTICE	TWN	RNG	SEC(S)
			SHP		
1. <i>Desperation # / hole</i>	AMC 108199	BK. 283 pg. 135-137	23S	11E	20
2.	AMC				
3.	AMC				
4.	AMC				
5.	AMC				
6.	AMC				
7.	AMC				
8.	AMC				
9.	AMC				
10.	AMC				
11.	AMC				
12.	AMC				
13.	AMC				
14.	AMC				
15.	AMC				
16.	AMC				
17.	AMC				
18.	AMC				
19.	AMC				
20.	AMC				
21.	AMC				
22.	AMC				
23.	AMC				
24.	AMC				
25.	AMC				
26.	AMC				
27.	AMC				
28.	AMC				
29.	AMC				
30.	AMC				

FILE WITH: BUREAU OF LAND MANAGEMENT, 222 NORTH CENTRAL AVENUE, PHOENIX, ARIZONA 85004-2203 and the respective county recorder, ON OR BEFORE DECEMBER 30th (NOT THE 31st). BLM requires a \$5.00 nonrefundable service charge for each mining claim, mill site or tunnel site.

This form is for the purpose of complying with the laws of the United States Department of the Interior, Bureau of Land Management and the State of Arizona pertaining to assessment work and/or notice of intention to hold. 30 USC 28, 43 CFR 3833.2, ARS 27-208. Subject to Paperwork Reduction Act and Privacy Act statements available at the BLM AZ State Office. This form is not copyrighted. It may be reproduced without restriction.

For BLM Use Only

PHOENIX, ARIZONA

2001 AUG 31 A 10:49

RECEIVED
BLM AZ STATE OFFICE



OFFICIAL RECORDS OF PINAL COUNTY RECORDER

LAURA DEAN-LYTLE

DATE: 08/31/01 TIME: 0834
FEE: 16.00
PAGES: 2
FEE NO: 2001-039992

Return Document to:

For BLM Use Only

AZ-3850-1 (July 1992)

John C. Buchanan
Box 842
Oracle, Az. 85623

7 claims = 20.00

Telephone # (520) 307-3014



AFFIDAVIT OF PERFORMANCE OF ANNUAL WORK.

Also fill in ITEMS 1 through 9 and the reverse side of this document.



NOTICE OF INTENTION TO HOLD

I intend to hold the claims(s)/site(s) listed on the reverse side of this document for the calendar year 2002.
Also fill in ITEMS 1 through 4 and ITEM 9.

RECEIVED
BLM STATE OFFICE
2001 AUG 31 A 10:49
PINAL COUNTY ARIZONA

NOTICES OF INTENTION TO HOLD ARE FOR MILLSITES AND TUNNEL SITES OR FOR MINING CLAIMS WHEN ASSESSMENT WORK HAS NOT BEEN DONE, REGARDLESS OF WHETHER THE ANNUAL ASSESSMENT HAS BEEN SUSPENDED, DEFERRED, OR NOT YET ACCRUED. THE FILING OF A NOTICE OF INTENTION TO HOLD SHALL NOT RELIEVE THE OWNER OF COMPLYING WITH FEDERAL AND STATE LAWS PERTAINING TO THE PERFORMANCE OF ANNUAL ASSESSMENT WORK. NOTICES OF INTENTION TO HOLD FOR MILL SITES OR TUNNEL SITES NEED NOT BE COUNTY RECORDED. FOR MINING CLAIMS THE FORM FILED WITH THE BLM MUST BE IDENTICAL TO THE ONE THAT WAS OR WILL BE FILED WITH THE COUNTY.

Buck Mt. Mines # 1 + 2 Amc 116092 + 116093 BMM. Placer # 327469 # 264428
Evidence of Annual Assessment Work or a Notice of Intention to Hold must be filed each calendar year following the calendar year in which the claim/site was located.

ALL CLAIMS LISTED ON A SINGLE AFFIDAVIT MUST BE CONTIGUOUS.

1. State of Arizona, County of PINAL ss: 303-56-0151
2. I, (Name) John Buchanan
3. Reside at (Address) Box 842
City Oracle, County PINAL, State AZ, Zip 85623

being duly sworn, deposes and says that he/she is a citizen of the United States, more than eighteen years of age, that all of the facts set forth in this affidavit/notice, subject to the provisions and penalties of 18 USC 1001 pertaining to the filing of false, fictitious, or fraudulent statements with the United States, are true and correct according to the best of my knowledge, information and belief.

4. Owner's Name and Address (If not shown in items 1-3 above) CHECK HERE IF THIS IS A CHANGE OF ADDRESS


5. That I am personally acquainted with the mining claims(s). The work and improvements were made by and at the expense of the owner(s) of said claim(s). Said contiguous group of claims, listed on the reverse side of this document, are situated in the Saddle Mt. Mining District, PINAL County, Arizona.

6. That between the dates starting at 12 o'clock noon on September 1, 1990 And ending at 12 o'clock noon on September 1, 2001 at least \$ 800 Dollars worth of work and improvements were done and performed upon said claim(s) or upon one or more of a contiguous group of claims for the benefit of all, or wholly or partly outside of a contiguous group of claims for the benefit of all, not including the location work.

7. That the following persons were employed to perform the work and improvements described herein: John Buchanan, Joe Buchanan

8. That the work and improvements performed were: Road Repair, Sampling, erosion control, continue Fencing old shafts & 5' Fenced, clear shaft area.

9. Dated: Aug. 30, 2001, Signature: John Buchanan
 SUBSCRIBED AND SWORN TO before me, a Notary Public, this 30 day of Aug, 2001
 by John Buchanan
 Notary Public Pam Bramlett
 MY COMMISSION EXPIRES 2/25/05



ENTERED INTO COMPUTER

If the claims/sites have consecutive BLM#s and are in the same Township, Range and Section(s), they may be listed as follows:

SAMPLE 1 - 10

A MC 19640 - 49

DKT/Pg 1025/1-10
RECORDING #9106173-82.

4N 20W 36

CLAIM/SITE NAME	SERIAL NUMBER	Dkt/Pg or Recording # OF ORIGINAL LOCATION NOTICE	TWN SHP	RNG	SEC(S)
1. <i>Buck Mt. Mines #1</i>	AMC 116092	BK Pages 1646 952-953	T5S	16E	5
2. <i>Buck Mt. Mines #2</i>	AMC 116093	1646 954-955	T5S	16E	5
3. <i>Buck Mt. Mines Placer #1</i>	AMC 264428	1646 956-957	T5S	16E	5, 4, 8, 9
4. <i>Buck Mt. Mines Placer #2</i>	AMC 327469	1646 681-682	T5S	16E	4, 9
5. _____	AMC _____	_____	_____	_____	_____
6. _____	AMC _____	_____	_____	_____	_____
7. _____	AMC _____	_____	_____	_____	_____
8. _____	AMC _____	_____	_____	_____	_____
9. _____	AMC _____	_____	_____	_____	_____
10. _____	AMC _____	_____	_____	_____	_____
11. _____	AMC _____	_____	_____	_____	_____
12. _____	AMC _____	_____	_____	_____	_____
13. _____	AMC _____	_____	_____	_____	_____
14. _____	AMC _____	_____	_____	_____	_____
15. _____	AMC _____	_____	_____	_____	_____
16. _____	AMC _____	_____	_____	_____	_____
17. _____	AMC _____	_____	_____	_____	_____
18. _____	AMC _____	_____	_____	_____	_____
19. _____	AMC _____	_____	_____	_____	_____
20. _____	AMC _____	_____	_____	_____	_____
21. _____	AMC _____	_____	_____	_____	_____
22. _____	AMC _____	_____	_____	_____	_____
23. _____	AMC _____	_____	_____	_____	_____
24. _____	AMC _____	_____	_____	_____	_____
25. _____	AMC _____	_____	_____	_____	_____
26. _____	AMC _____	_____	_____	_____	_____
27. _____	AMC _____	_____	_____	_____	_____
28. _____	AMC _____	_____	_____	_____	_____
29. _____	AMC _____	_____	_____	_____	_____
30. _____	AMC _____	_____	_____	_____	_____

FILE WITH: BUREAU OF LAND MANAGEMENT, 222 NORTH CENTRAL AVENUE, PHOENIX, ARIZONA 85004-2203 and the respective county recorder, ON OR BEFORE DECEMBER 30th (NOT THE 31st). BLM requires a \$5.00 nonrefundable service charge for each mining claim, mill site or tunnel site.

This form is for the purpose of complying with the laws of the United States Department of the Interior, Bureau of Land Management and the State of Arizona pertaining to assessment work and/or notice of intention to hold. 30 USC 28, 43 CFR 3833.2, ARS 27-208. Subject to Paperwork Reduction Act and Privacy Act statements available at the BLM AZ State Office. This form is not copyrighted. It may be reproduced without restriction.

For BLM Use Only

RECEIVED
BLM AZ STATE OFFICE
2001 AUG 31 A 10:49
PHOENIX, ARIZONA

Return Document to:

For BLM Use Only

AZ-3850-1 (July 1992)

John Buchanan
Box 842
Oracle, AZ 85623

<u>2 claims = 10</u>

Telephone # (520) 307-3014

AFFIDAVIT OF PERFORMANCE OF ANNUAL WORK.
Also fill in ITEMS 1 through 9 and the reverse side of this document.

NOTICE OF INTENTION TO HOLD 2002
I intend to hold the claims(s)/site(s) listed on the reverse side of this document for the calendar year 2002
Also fill in ITEMS 1 through 4 and ITEM 9.

NOTICES OF INTENTION TO HOLD ARE FOR MILLSITES AND TUNNEL SITES OR FOR MINING CLAIMS WHEN ASSESSMENT WORK HAS NOT BEEN DONE, REGARDLESS OF WHETHER THE ANNUAL ASSESSMENT HAS BEEN SUSPENDED, DEFERRED, OR NOT YET ACCRUED. THE FILING OF A NOTICE OF INTENTION TO HOLD SHALL NOT RELIEVE THE OWNER OF COMPLYING WITH FEDERAL AND STATE LAWS PERTAINING TO THE PERFORMANCE OF ANNUAL ASSESSMENT WORK. NOTICES OF INTENTION TO HOLD FOR MILL SITES OR TUNNEL SITES NEED NOT BE COUNTY RECORDED. FOR MINING CLAIMS THE FORM FILED WITH THE BLM MUST BE IDENTICAL TO THE ONE THAT WAS OR WILL BE FILED WITH THE COUNTY.

Mountain Goat AMC. 45210
Gold Mine #1 45211

Evidence of Annual Assessment Work or a Notice of Intention to Hold must be filed each calendar year following the calendar year in which the claim/site was located.

ALL CLAIMS LISTED ON A SINGLE AFFIDAVIT MUST BE CONTIGUOUS.

1. State of Arizona, County of GILA ss: 303-56-0151
2. I, (Name) John Buchanan
3. Reside at (Address) Box 842
City Oracle, County PINAL, State AZ, Zip 85623

being duly sworn, deposes and says that he/she is a citizen of the United States, more than eighteen years of age, that all of the facts set forth in this affidavit/notice, subject to the provisions and penalties of 18 USC 1001 pertaining to the filing of false, fictitious, or fraudulent statements with the United States, are true and correct according to the best of my knowledge, information and belief.

4. Owner's Name and Address (If not shown in items 1-3 above) CHECK HERE IF THIS IS A CHANGE OF ADDRESS


5. That I am personally acquainted with the mining claims(s). The work and improvements were made by and at the expense of the owner(s) of said claim(s). Said contiguous group of claims, listed on the reverse side of this document, are situated in the Banner Mining District, Gila County, Arizona.

6. That between the dates starting at 12 o'clock noon on September 1, 2000 And ending at 12 o'clock noon on September 1, 2001 at least \$ 500 Dollars worth of work and improvements were done and performed upon said claim(s) or upon one or more of a contiguous group of claims for the benefit of all, or wholly or partly outside of a contiguous group of claims for the benefit of all, not including the location work.

7. That the following persons were employed to perform the work and improvements described herein: John C. Buchanan, John L. Buchanan

8. That the work and improvements performed were: Mine Road Repair, cut samples, work on mining ore from cut area.

9. Dated: Aug. 30, 2001, Signature: John Buchanan
SUBSCRIBED AND SWORN TO before me, a Notary Public, this 30 day of August, 2001
by John Buchanan
Notary Public Pam Stamlett
MY COMMISSION EXPIRES 2/25/05



ENTERED INTO COMPUTER
146101 TK

If the claims/sites have consecutive BLM#s and are in the same Township, Range and Section(s), they may be listed as follows:

SAMPLE 1 - 10

A MC 19640 - 49

DKT/Pg 1025/1-10
RECORDING #9106173-82.

4N 20W 36

CLAIM/SITE NAME	SERIAL NUMBER	Dkt/Pg or Recording # OF ORIGINAL LOCATION NOTICE		TWN SHP	RNG	SEC(S)
		BK	PG.			
1. Mountain Goat	AMC 45210	703	462	45	16E	20
2. Gold Mine #1	AMC 45211	703	463	45	16E	20
3.	AMC					
4.	AMC					
5.	AMC					
6.	AMC					
7.	AMC					
8.	AMC					
9.	AMC					
10.	AMC					
11.	AMC					
12.	AMC					
13.	AMC					
14.	AMC					
15.	AMC					
16.	AMC					
17.	AMC					
18.	AMC					
19.	AMC					
20.	AMC					
21.	AMC					
22.	AMC					
23.	AMC					
24.	AMC					
25.	AMC					
26.	AMC					
27.	AMC					
28.	AMC					
29.	AMC					
30.	AMC					

FILE WITH: BUREAU OF LAND MANAGEMENT, 222 NORTH CENTRAL AVENUE, PHOENIX, ARIZONA 85004-2203 and the respective county recorder, ON OR BEFORE DECEMBER 30th (NOT THE 31st). BLM requires a \$5.00 nonrefundable service charge for each mining claim, mill site or tunnel site.

This form is for the purpose of complying with the laws of the United States Department of the Interior, Bureau of Land Management and the State of Arizona pertaining to assessment work and/or notice of intention to hold. 30 USC 28, 43 CFR 3833.2, ARS 27-208. Subject to Paperwork Reduction Act and Privacy Act statements available at the BLM AZ State Office. This form is not copyrighted. It may be reproduced without restriction.

For BLM Use Only

RECEIVED
BLM AZ STATE OFFICE
AUG 31 10 50 AM '07



DATE: 08/31/01 TIME: 0834
FEE: 16.00
PAGES: 2
FEE NO: 2001-039993

Return Document to:

For BLM Use Only

AZ-3850-1 (July 1992)

John Buchanan
Box 842
Oracle, Az. 85623
Telephone # (520) 307-3014

<u>1 claim = \$25.00</u>

AFFIDAVIT OF PERFORMANCE OF ANNUAL WORK

Also fill in ITEMS 1 through 9 and the reverse side of this document.

NOTICE OF INTENTION TO HOLD

I intend to hold the claims(s)/site(s) listed on the reverse side of this document for the calendar year 2001.
Also fill in ITEMS 1 through 4 and ITEM 9.

RECEIVED
BLM ASSESSMENT OFFICE
2001 AUG 30 10:50 AM
PINAL COUNTY ARIZONA

NOTICES OF INTENTION TO HOLD ARE FOR MILLSITES AND TUNNEL SITES OR FOR MINING CLAIMS WHEN ASSESSMENT WORK HAS NOT BEEN DONE, REGARDLESS OF WHETHER THE ANNUAL ASSESSMENT HAS BEEN SUSPENDED, DEFERRED, OR NOT YET ACCRUED. THE FILING OF A NOTICE OF INTENTION TO HOLD SHALL NOT RELIEVE THE OWNER OF COMPLYING WITH FEDERAL AND STATE LAWS PERTAINING TO THE PERFORMANCE OF ANNUAL ASSESSMENT WORK. NOTICES OF INTENTION TO HOLD FOR MILL SITES OR TUNNEL SITES NEED NOT BE COUNTY RECORDED. FOR MINING CLAIMS THE FORM FILED WITH THE BLM MUST BE IDENTICAL TO THE ONE THAT WAS OR WILL BE FILED WITH THE COUNTY.

The Theresa + Sarah B AMC# 189264

Evidence of Annual Assessment Work or a Notice of Intention to Hold must be filed each calendar year following the calendar year in which the claim/site was located.

ALL CLAIMS LISTED ON A SINGLE AFFIDAVIT MUST BE CONTIGUOUS.

1. State of Arizona, County of Pinal ss: 303-56-0151
2. I, (Name) John Buchanan
3. Reside at (Address) Box 842
City Oracle, County PINAL, State AZ, Zip 85623

being duly sworn, deposes and says that he/she is a citizen of the United States, more than eighteen years of age, that all of the facts set forth in this affidavit/notice, subject to the provisions and penalties of 18 USC 1001 pertaining to the filing of false, fictitious, or fraudulent statements with the United States, are true and correct according to the best of my knowledge, information and belief.

4. Owner's Name and Address (If not shown in items 1-3 above) CHECK HERE IF THIS IS A CHANGE OF ADDRESS

5. That I am personally acquainted with the mining claims(s). The work and improvements were made by and at the expense of the owner(s) of said claim(s). Said contiguous group of claims, listed on the reverse side of this document, are situated in the Potts Canyon Mining District, pinal County, Arizona.

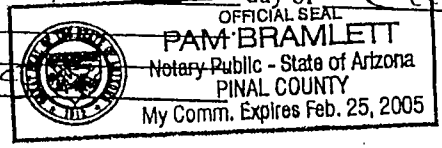
6. That between the dates starting at 12 o'clock noon on September 1, 2000 And ending at 12 o'clock noon on September 1, 2001 at least \$ 200 Dollars worth of work and improvements were done and performed upon said claim(s) or upon one or more of a contiguous group of claims for the benefit of all, or wholly or partly outside of a contiguous group of claims for the benefit of all, not including the location work.

7. That the following persons were employed to perform the work and improvements described herein:

8. That the work and improvements performed were: continue fencing of old workings, mine rock, sampling of old workings, mine road repair

9. Dated: Aug. 30, 2001, Signature: John Buchanan

SUBSCRIBED AND SWORN TO before me, a Notary Public, this 30 day of Aug 2001 by John Buchanan
Notary Public Pam Bramlett
MY COMMISSION EXPIRES 2/25/2005



ENTERED INTO COMPUTER
TK 146101

Return Document to:

For BLM Use Only

AZ-3850-1 (July 1992)

John C. Buchanan
Box 842
Oracle, AZ 85623

1 claim = \$ 20 ⁵ 00

Telephone # (520) 307-3014

2002



AFFIDAVIT OF PERFORMANCE OF ANNUAL WORK.

Also fill in ITEMS 1 through 9 and the reverse side of this document.



NOTICE OF INTENTION TO HOLD

I intend to hold the claims(s)/site(s) listed on the reverse side of this document for the calendar year 2002.
Also fill in ITEMS 1 through 4 and ITEM 9.

NOTICES OF INTENTION TO HOLD ARE FOR MILLSITES AND TUNNEL SITES OR FOR MINING CLAIMS WHEN ASSESSMENT WORK HAS NOT BEEN DONE, REGARDLESS OF WHETHER THE ANNUAL ASSESSMENT HAS BEEN SUSPENDED, DEFERRED, OR NOT YET ACCRUED. THE FILING OF A NOTICE OF INTENTION TO HOLD SHALL NOT RELIEVE THE OWNER OF COMPLYING WITH FEDERAL AND STATE LAWS PERTAINING TO THE PERFORMANCE OF ANNUAL ASSESSMENT WORK. NOTICES OF INTENTION TO HOLD FOR MILL SITES OR TUNNEL SITES NEED NOT BE COUNTY RECORDED. FOR MINING CLAIMS THE FORM FILED WITH THE BLM MUST BE IDENTICAL TO THE ONE THAT WAS OR WILL BE FILED WITH THE COUNTY.

Jonathan Starship Mines #1 + 2 AMC 327'157
AMC 327'158
Evidence of Annual Assessment Work or a Notice of Intention to Hold must be filed each calendar year following the calendar year in which the claim/site was located.

ALL CLAIMS LISTED ON A SINGLE AFFIDAVIT MUST BE CONTIGUOUS.

1. State of Arizona, County of Santa Cruz ss: 303-56-0151
2. I, (Name) John Buchanan
3. Reside at (Address) P.O. Box 842
City Oracle, County Pinal, State AZ, Zip 85623

being duly sworn, deposes and says that he/she is a citizen of the United States, more than eighteen years of age, that all of the facts set forth in this affidavit/notice, subject to the provisions and penalties of 18 USC 1001 pertaining to the filing of false, fictitious, or fraudulent statements with the United States, are true and correct according to the best of my knowledge, information and belief.

4. Owner's Name and Address (If not shown in items 1-3 above) CHECK HERE IF THIS IS A CHANGE OF ADDRESS

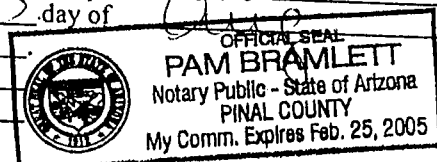
5. That I am personally acquainted with the mining claims(s). The work and improvements were made by and at the expense of the owner(s) of said claim(s). Said contiguous group of claims, listed on the reverse side of this document, are situated in the ATASCOSA Mt. Mining District, Santa Cruz County, Arizona.

6. That between the dates starting at 12 o'clock noon on September 1, 2000 And ending at 12 o'clock noon on September 1, 2001 at least \$ 400 Dollars worth of work and improvements were done and performed upon said claim(s) or upon one or more of a contiguous group of claims for the benefit of all, or wholly or partly outside of a contiguous group of claims for the benefit of all, not including the location work.

7. That the following persons were employed to perform the work and improvements described herein: John C. Buchanan, John T. Buchanan, Jonathan Buchanan

8. That the work and improvements performed were: Mine + Sample Ore, TEST Process, continue fence repair of old workings. Cleanup area.

9. Dated: Aug. 30 2001, Signature: John Buchanan
SUBSCRIBED AND SWORN TO before me, a Notary Public, this 30 day of Aug, 2001
by John Buchanan
Notary Public Pam Bramlett
MY COMMISSION EXPIRES 2/25/05



146101 JK
ENTERED INTO COMPUTER

If the claims/sites have consecutive BLM#s and are in the same Township, Range and Section(s), they may be listed as follows:

SAMPLE 1 - 10

A MC 19640 - 49

DKT/Pg 1025/1-10
RECORDING #9106173-82.

4N 20W 36

CLAIM/SITE NAME	SERIAL NUMBER	Dkt/Pg or Recording # Of ORIGINAL LOCATION NOTICE		TWN SHP	RNG	SEC(S)
		BK	Pages			
#1 1. Jonathan Stavship Mines #1	AMC 327157	A8	107-108	23S	12E	22
#2 2. Jonathan Stavship #2	AMC 327158	B18	109-110	23S	12E	22 SE 1/4 sec
3.	AMC					
4.	AMC					
5.	AMC					
6.	AMC					
7.	AMC					
8.	AMC					
9.	AMC					
10.	AMC					
11.	AMC					
12.	AMC					
13.	AMC					
14.	AMC					
15.	AMC					
16.	AMC					
17.	AMC					
18.	AMC					
19.	AMC					
20.	AMC					
21.	AMC					
22.	AMC					
23.	AMC					
24.	AMC					
25.	AMC					
26.	AMC					
27.	AMC					
28.	AMC					
29.	AMC					
30.	AMC					

FILE WITH: BUREAU OF LAND MANAGEMENT, 222 NORTH CENTRAL AVENUE, PHOENIX, ARIZONA 85004-2203 and the respective county recorder, ON OR BEFORE DECEMBER 30th (NOT THE 31st). BLM requires a \$5.00 nonrefundable service charge for each mining claim, mill site or tunnel site.

This form is for the purpose of complying with the laws of the United States Department of the Interior, Bureau of Land Management and the State of Arizona pertaining to assessment work and/or notice of intention to hold. 30 USC 28, 43 CFR 3833.2, ARS 27-208. Subject to Paperwork Reduction Act and Privacy Act statements available at the BLM AZ State Office. This form is not copyrighted. It may be reproduced without restriction.

For BLM Use Only

RECEIVED
BLM AZ STATE OFFICE

2001 AUG 31 A 10:49

PHOENIX, ARIZONA

If the claims/sites have consecutive BLM#s and are in the same Township, Range and Section(s), they may be listed as follows:

SAMPLE 1 - 10

A MC 19640 - 49

DKT/Pg 1025/1-10
RECORDING #9106173-82.

4N 20W 36

CLAIM/SITE NAME	SERIAL NUMBER	Dkt/Pg or Recording # OF ORIGINAL LOCATION NOTICE		TWN SHP	RNG	SEC(S)
		BK	Pg.			
1. <i>The Theresa + Sarah B</i>	AMC 189264	1145	667-668	1	12E	15
2.	AMC					
3.	AMC					
4.	AMC					
5.	AMC					
6.	AMC					
7.	AMC					
8.	AMC					
9.	AMC					
10.	AMC					
11.	AMC					
12.	AMC					
13.	AMC					
14.	AMC					
15.	AMC					
16.	AMC					
17.	AMC					
18.	AMC					
19.	AMC					
20.	AMC					
21.	AMC					
22.	AMC					
23.	AMC					
24.	AMC					
25.	AMC					
26.	AMC					
27.	AMC					
28.	AMC					
29.	AMC					
30.	AMC					

FILE WITH: BUREAU OF LAND MANAGEMENT, 222 NORTH CENTRAL AVENUE, PHOENIX, ARIZONA 85004-2203 and the respective county recorder, ON OR BEFORE DECEMBER 30th (NOT THE 31st). BLM requires a \$5.00 nonrefundable service charge for each mining claim, mill site or tunnel site.

This form is for the purpose of complying with the laws of the United States Department of the Interior, Bureau of Land Management and the State of Arizona pertaining to assessment work and/or notice of intention to hold. 30 USC 28, 43 CFR 3833.2, ARS 27-208. Subject to Paperwork Reduction Act and Privacy Act statements available at the BLM AZ State Office. This form is not copyrighted. It may be reproduced without restriction.

For BLM Use Only
 RECEIVED
 BLM AZ STATE OFFICE
 2008 AUG 31 A 10:50
 PHOENIX, ARIZONA

**United States Department of the Interior
Bureau of Land Management**
BUSINESS & SUPPORT SVCS DIV
222 N CENTRAL AVE
PHOENIX, AZ 85004 -2203
Phone: (602) 417-9200

Receipt	
No:	370600

Transaction #: 389300					
Date of Transaction: 08/31/2001					
CUSTOMER: BUCHANAN TRUCKING PO BOX 5221 ORACLE, AZ 85623					
LINE #	QTY	COMMODITY / SUBJECT / ACTION / PRODUCT	REMARKS	UNIT PRICE	TOTAL
1	1.00	LOCATABLE MINERALS / MINING CLAIMS-NOT NEW-UNADJUD, ONE AUTH NO. ONLY / MINING CLAIM MONEY RECEIVED (455)	WAIVER & POL (10)	- n/a -	\$50.00
TOTAL:					\$50.00

PAYMENT INFORMATION			
1	AMOUNT:	\$50.00	POSTMARKED: N/A
	TYPE:	CHECK	RECEIVED: 08/31/2001
	CHECK NO:	2470	
	NAME:	BUCHANAN TRUCKING PO BOX 5221 ORACLE AZ 85623	

REMARKS

CASE SERIAL NUMBER INFORMATION		
TRNS #	LINE #	CASES
389300	1	AMC45210/\$50.00

This receipt was generated by the automated BLM Collections and Billings System and is a paper representation of a portion of the official electronic record contained therein.

2002

MAINTENANCE FEE PAYMENT WAIVER CERTIFICATION

This small miner waiver is filed to hold the claims/sites listed below for the assessment year beginning at noon on the first September 1 following the official filing of this form with BLM.

The undersigned owner(s) of the mining claims/sites listed below hereby certify under penalty of 18 U.S.C. 1001 and 43 U.S.C. 1212 that:

I/We control, or will control, ten or fewer mining claims/sites located and maintained on Federal land in the United States of America on the August 31 that is one day before the beginning of the assessment year indicated in line one above.

I/We have/will performed/perform assessment work upon the claims listed below for the current assessment year as of the August 31 indicated in line three above. This work meets the requirements of the General Mining Law of 1872, as amended; the Act of August 10, 1993; and the regulations at 43 CFR 3833 and 3850. Such work will be described on our affidavit of labor. Listing a site on this form constitutes a filing of a Notice of Intention to Hold for that site. I enclose a \$5.00 per site service charge (recording fee) for each site listed. AMC 45210, 116092, 264415,

Please check this box if the following statement applies to you.

I/We relinquish my/our claims and/or sites not listed below.

327469, 189264, 108199, 327157

The mining claims and sites for which the above waiver from payment of the maintenance fees is made are:

CLAIM NAME	BLM RECORDATION SERIAL NUMBER
1. Mountain Goat Lode	AMC 45210
2. Gold Mine # 1 Lode	AMC 45211
3. Buck Mt. Mines # 1 Lode	AMC 116092
4. Buck Mt. Mines # 2 Lode	AMC 116093
5. Buck Mt. Mines Placer # 1	AMC 264428
6. Buck Mt. Mines Placer # 2	AMC 327469
7. The Theresa + Sarah B. Lode	AMC 189264
8. Desperation # 1 Lode	AMC 108199
9. Jonathan Starship Mines # 1 Lode	AMC 327157
10. Jonathan Starship Mines # 2 Lode	AMC 327158

All owner(s) of the above mining claims and sites are filing for this waiver.

I/We understand and acknowledge that pursuant to 43 U.S.C. 1212 and 18 U.S.C. 1001, the filing of a false, fictitious, or fraudulent document with the Bureau of Land Management may result in a fine of up to \$10,000, a prison term not to exceed five years, or both.

John C. Buchanan (Owner's Name - Please Print) John C. Buchanan (Owner's Signature)
P.O. Box 842 (Street or P.O. Box) Oracle (City) AZ (State) 85623 (Zip Code)

Theresa K. Buchanan (Owner's Name - Please Print) * Theresa Buchanan (Owner's Signature)
P.O. Box 842 (Street or P.O. Box) Oracle (City) AZ (State) 85623 (Zip Code)

Joe Buchanan (Owner's Name - Please Print) * Joe Buchanan (Owner's Signature)
P.O. Box 691 (Street or P.O. Box) Winkelman (City) AZ (State) 85292 (Zip Code)

John I. Buchanan (Owner's Name - Please Print) * John I. Buchanan (Owner's Signature)
P.O. Box 697 (Street or P.O. Box) Winkelman (City) AZ (State) 85292 (Zip Code)

ENTERED IN COMPUTER

12/14/01

Sarah A. Buchanan

(Owner's Name - Please Print)

P.O. Box 842

(Street or P.O. Box)

* Sarah A. Buchanan

(Owner's Signature)

Oracle

(City)

AZ

(State)

85623

(Zip Code)

Tulia K. Buchanan

(Owner's Name - Please Print)

P.O. Box 842

(Street or P.O. Box)

* Tulia K. Buchanan

(Owner's Signature)

Oracle

(City)

AZ

(State)

85623

(Zip Code)

Jonathan Buchanan

(Owner's Name - Please Print)

P.O. Box 842

(Street or P.O. Box)

* Jonathan Buchanan

(Owner's Signature)

Oracle

(City)

AZ

(State)

85623

(Zip Code)

Terry E. Buchanan

(Owner's Name - Please Print)

P.O. Box 328

(Street or P.O. Box)

* Terry E. Buchanan

(Owner's Signature)

Oracle

(City)

AZ

(State)

85237

(Zip Code)

Additional

B.T.M. (Buchanan Trucking Mining) Box 742

INSTRUCTIONS

1. This certification of waiver from payment of maintenance fees is made under the regulations at 43 CFR 3833 and 3850.
2. This waiver must be filed in advance of the assessment year for which a waiver is sought, but in no event be filed later than the August 31st preceding the assessment year for which the waiver is sought.
3. You must still record your affidavit of assessment work for claims listed and/or Notices of Intention to Hold for any sites listed with the BLM by each December 30th, and the local recording office under State law, as in the past.
4. A \$5.00 service charge (recording fee) is required for all sites listed, otherwise a separate notice of intent to hold must be filed by December 30.
5. This waiver must be filed in the BLM State Office where the mining claims are recorded.
6. If the claims and sites are located in more than one State, a separate waiver form must be filed in each State in which they are held. The total number of claims and sites listed on separate waiver forms cannot exceed ten.
7. All claim names and Bureau of Land Management (BLM) serial numbers must be listed for all mining claims and sites for which a waiver is sought.

B.T.M., Buchanan Trucking Mining
Oracle, AZ 85623

8. All owners and their addresses must be listed.
9. This waiver form must be signed by all of the owners or their designated agent. If an agent is designated, a statement appointing the agent, signed by all of the owners, must be submitted with this certification, if a designation of agent is not currently on file with the BLM State office where your claims and sites are recorded.
10. Mining claims and sites held by a husband and wife, either jointly or individually, or their children under the age of discretion, shall be counted towards the 10 claim limit. Mining claims and sites held in co-ownership, or by an association of locators, by a partnership, or by a corporation shall be counted towards the 10 claim limit for claimants that have an interest in these entities.
11. Failure to pay the maintenance fee or meet the requirements for waiver from payment of the maintenance fee by any August 31st deadline for the following assessment year shall cause the mining claims and sites to be declared null and void.

NOTICE/BURDEN HOURS STATEMENT

The Privacy Act of 1974 and the regulation in 43 CFR 2.48(d) provide that you be furnished the following information in connection with the information required by this certification of exemption from rental fees form.

AUTHORITY: 30 U.S.C. 28-28k; 43 U.S.C. 1201, 1740, and 1744; 43 CFR 3833 and 3850.

PRINCIPLE PURPOSE: This information is to be used to verify that the owner(s) of a mining claim has complied with the Act of August 10, 1993 (107 Stat. 312), and is entitled to perform assessment work in lieu of paying the maintenance fee for the mining claims listed on this form.

ROUTINE USE: (1) Adjudication of the claimant(s) certification of waiver from paying the maintenance fee otherwise required by the Act of August 10, 1993 (107 Stat. 312). (2) Disclosure may be made to appropriate Federal agencies when location is made within the agency's geographic area of responsibility. (3) Information from the record and/or the record will be transferred to the appropriate Federal, State, or local agency, or a member of the public in response to a specific request for pertinent information. (4) Information may also be provided to the Department of Justice or in a proceeding before a court or adjudicative body; or to Federal, State, local or foreign agencies when needed for enforcement of civil or criminal codes or applicable regulations concerning title rights upon the public land.

EFFECT OF NOT PROVIDING INFORMATION: Disclosure of this information is required by the Act of August 10, 1993 (107 Stat. 312) and 43 CFR 3833 for those owner(s) wishing to take the small miners waiver allowed under 43 CFR 3833 and 3850. Failure to supply the information required in this form to support the owner(s) certification of waiver from payment of the otherwise required maintenance fees will result in the waiver being disallowed and the mining claims declared null and void by the Bureau of Land Management (BLM).

The Paperwork Reduction Act of 1980 (44 U.S.C. 3501, et seq.) requires us to tell you that:

This information is being collected to allow the BLM to determine if you qualify for a waiver from the payment of \$100 per mining claim maintenance fee established by the Act of August 10, 1993 (107 Stat. 312) and the implementing regulations at 43 CFR 3833 and 3850. A response to this request is required in accordance with the statute (107 Stat. 312) to retain your benefit.

Public reporting burden for this form is estimated to average 8 minutes per response, including time to review instructions, gathering and maintaining data, and completing and reviewing the form. Direct comments regarding this burden estimate, or any other aspect of this form, to the Department of the Interior, Bureau of Land Management, Information Collection Clearance Officer (DW-101) Denver Federal Center, Building 40, P.O. Box 25047, Denver, CO 80225-0047 and the Office of Management and Budget, Paperwork Reduction Project (1004-0114), Washington, D.C. 20503.

BLM would like you to know that you do not have to respond to this, or any other, Federal agency-sponsored information collection unless it displays a currently valid OMB control number.

blm:FOB OFFICIAL USE ONLY

15 977 1007

BLM OFFICE

Return Document to:

For BLM Use Only

AZ-3850-1 (July 1992)

John C. Buchanan
Box 842
Oracle, AZ, 85623

2 claims
5.00
10.00 Total
<i>K</i>

Telephone # (520) 307-3014

2001



AFFIDAVIT OF PERFORMANCE OF ANNUAL WORK.

Also fill in ITEMS 1 through 9 and the reverse side of this document.



NOTICE OF INTENTION TO HOLD

I intend to hold the claim(s)/site(s) listed on the reverse side of this document for the calendar year 2001
Also fill in ITEMS 1 through 4 and ITEM 9.

NOTICES OF INTENTION TO HOLD ARE FOR MILLSITES AND TUNNEL SITES OR FOR MINING CLAIMS WHEN ASSESSMENT WORK HAS NOT BEEN DONE, REGARDLESS OF WHETHER THE ANNUAL ASSESSMENT HAS BEEN SUSPENDED, DEFERRED, OR NOT YET ACCRUED. THE FILING OF A NOTICE OF INTENTION TO HOLD SHALL NOT RELIEVE THE OWNER OF COMPLYING WITH FEDERAL AND STATE LAWS PERTAINING TO THE PERFORMANCE OF ANNUAL ASSESSMENT WORK. NOTICES OF INTENTION TO HOLD FOR MILL SITES OR TUNNEL SITES NEED NOT BE COUNTY RECORDED. FOR MINING CLAIMS THE FORM FILED WITH THE BLM MUST BE IDENTICAL TO THE ONE THAT WAS OR WILL BE FILED WITH THE COUNTY.

Jonathan Starship Mines # 1 + 2

Evidence of Annual Assessment Work or a Notice of Intention to Hold must be filed each calendar year following the calendar year in which the claim/site was located.

AMC 327, 157

ALL CLAIMS LISTED ON A SINGLE AFFIDAVIT MUST BE CONTIGUOUS.

AMC 327, 158

1. State of Arizona, County of Santa Cruz SS: 303-56-0151
2. I, (Name) John Buchanan
3. Reside at (Address) P.O. Box 842
City Oracle, County PIVAL, State AZ, Zip 85623

being duly sworn, deposes and says that he/she is a citizen of the United States, more than eighteen years of age, that all of the facts set forth in this affidavit/notice, subject to the provisions and penalties of 18 USC 1001 pertaining to the filing of false, fictitious, or fraudulent statements with the United States, are true and correct according to the best of my knowledge, information and belief.

4. Owner's Name and Address (If not shown in items 1-3 above) CHECK HERE IF THIS IS A CHANGE OF ADDRESS

5. That I am personally acquainted with the mining claim(s). The work and improvements were made by and at the expense of the owner(s) of said claim(s). Said contiguous group of claims, listed on the reverse side of this document, are situated in the ATASCOSA MT. Mining District, Santa Cruz County, Arizona.

6. That between the dates starting at 12 o'clock noon on September 1, 1999 And ending at 12 o'clock noon on September 1, 2000 at least \$ 800 Dollars worth of work and improvements were done and performed upon said claim(s) or upon one or more of a contiguous group of claims for the benefit of all, or wholly or partly outside of a contiguous group of claims for the benefit of all, not including the location work.

7. That the following persons were employed to perform the work and improvements described herein: John Buchanan
John J. Buchanan, Jonathan Buchanan

8. That the work and improvements performed were: Mine over TEST Process,
Road Repair, Continue Fencing old workings,

9. Dated: Aug 30, 2000 Signature: John C. Buchanan

SUBSCRIBED AND SWORN TO before me, a Notary Public, this 30th day of AUGUST, 192000

by John Buchanan
Notary Public Maria T. Sebellos
MY COMMISSION EXPIRES June 27, 2003



Notary Public State of Arizona
Pinal County
Maria T Sebellos
Expires June 27, 2003

OCT 02 2000

ENTERED IN COMPUTER

K 9.12.00

If the claims/sites have consecutive BLM#s and are in the same Township, Range and Section(s), they may be listed as follows:

SAMPLE 1 - 10

A MC 19640 - 49

DKT/Pg 1025/1-10
RECORDING #9106173-82.

4N 20W 36

CLAIM/SITE NAME	SERIAL NUMBER	Dkt/Pg or Recording # Of ORIGINAL LOCATION NOTICE	TWN SHP	RNG	SEC(S)
1. Jonathan Staaslip #1	AMC 327157	618 pages/07-108	235 125	12E	22
2. Jonathan Staaslip #2	AMC 327158	618 pages 105-106	235	12E	22 3E 1/2
3.	AMC				
4.	AMC				
5.	AMC				
6.	AMC				
7.	AMC				
8.	AMC				
9.	AMC				
10.	AMC				
11.	AMC				
12.	AMC				
13.	AMC				
14.	AMC				
15.	AMC				
16.	AMC				
17.	AMC				
18.	AMC				
19.	AMC				
20.	AMC				
21.	AMC				
22.	AMC				
23.	AMC				
24.	AMC				
25.	AMC				
26.	AMC				
27.	AMC				
28.	AMC				
29.	AMC				
30.	AMC				

FILE WITH: BUREAU OF LAND MANAGEMENT, 222 NORTH CENTRAL AVENUE, PHOENIX, ARIZONA 85004-2203 and the respective county recorder, ON OR BEFORE DECEMBER 30th (NOT THE 31st). BLM requires a \$5.00 nonrefundable service charge for each mining claim, mill site or tunnel site.

This form is for the purpose of complying with the laws of the United States Department of the Interior, Bureau of Land Management and the State of Arizona pertaining to assessment work and/or notice of intention to hold. 30 USC 28, 43 CFR 3833.2, ARS 27-208. Subject to Paperwork Reduction Act and Privacy Act statements available at the BLM AZ State Office. This form is not copyrighted. It may be reproduced without restriction.

For BLM Use Only

PHOENIX, ARIZONA

2000 AUG 30 P 3:36

RECEIVED
BLM AZ STATE OFFICE

Return Document to:

For BLM Use Only

AZ-3850-1 (July 1992)

John C. Buchanan
Box 842
Oracle, AZ 85623

4 claims
5.00
20.00 total
6

Telephone # (520) 307-3014

2001

AFFIDAVIT OF PERFORMANCE OF ANNUAL WORK.
Also fill in ITEMS 1 through 9 and the reverse side of this document.

NOTICE OF INTENTION TO HOLD
I intend to hold the claims(s)/site(s) listed on the reverse side of this document for the calendar year 2001
Also fill in ITEMS 1 through 4 and ITEM 9.

NOTICES OF INTENTION TO HOLD ARE FOR MILLSITES AND TUNNEL SITES OR FOR MINING CLAIMS WHEN ASSESSMENT WORK HAS NOT BEEN DONE, REGARDLESS OF WHETHER THE ANNUAL ASSESSMENT HAS BEEN SUSPENDED, DEFERRED, OR NOT YET ACCRUED. THE FILING OF A NOTICE OF INTENTION TO HOLD SHALL NOT RELIEVE THE OWNER OF COMPLYING WITH FEDERAL AND STATE LAWS PERTAINING TO THE PERFORMANCE OF ANNUAL ASSESSMENT WORK. NOTICES OF INTENTION TO HOLD FOR MILL SITES OR TUNNEL SITES NEED NOT BE COUNTY RECORDED. FOR MINING CLAIMS THE FORM FILED WITH THE BLM MUST BE IDENTICAL TO THE ONE THAT WAS OR WILL BE FILED WITH THE COUNTY.

Buck Mt. Mines # 1+2 AMC. 116092 + 116093 B.M.M. places # 4428
Evidence of Annual Assessment Work or a Notice of Intention to Hold must be filed each calendar year following the calendar year in which the claim/site was located. # 327469

ALL CLAIMS LISTED ON A SINGLE AFFIDAVIT MUST BE CONTIGUOUS.

1. State of Arizona, County of PINAL ss: 303-56-0151
2. I, (Name) John Buchanan
3. Reside at (Address) Box 842 777 CEDAR RIDGE
City _____, County _____, State _____, Zip _____

being duly sworn, deposes and says that he/she is a citizen of the United States, more than eighteen years of age, that all of the facts set forth in this affidavit/notice, subject to the provisions and penalties of 18 USC 1001 pertaining to the filing of false, fictitious, or fraudulent statements with the United States, are true and correct according to the best of my knowledge, information and belief.

4. Owner's Name and Address (If not shown in items 1-3 above) CHECK HERE IF THIS IS A CHANGE OF ADDRESS

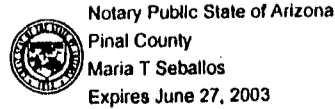
5. That I am personally acquainted with the mining claims(s). The work and improvements were made by and at the expense of the owner(s) of said claim(s). Said contiguous group of claims, listed on the reverse side of this document, are situated in the Saddle Mt. Mining District, PINAL County, Arizona. 2000

6. That between the dates starting at 12 o'clock noon on September 1, 1999 And ending at 12 o'clock noon on September 1, 2000 at least \$ 2,200. Dollars worth of work and improvements were done and performed upon said claim(s) or upon one or more of a contiguous group of claims for the benefit of all, or wholly or partly outside of a contiguous group of claims for the benefit of all, not including the location work.

7. That the following persons were employed to perform the work and improvements described herein: John I. Buchanan
John C. Buchanan, JOE Buchanan

8. That the work and improvements performed were: Road Repair, Sampling
one, continue fencing old shafts as we find them,
claim markers + papers stolen, will replace
(\$30000 Lincoln welder stolen and trailer, + 4" Honda pump hose, Plant Bickey
\$44,000 in theft and vandalism.

9. Dated Aug 30 2000, Signature: John C. Buchanan
SUBSCRIBED AND SWORN TO before me, a Notary Public, this 30th day of August, 192000
by John Buchanan
Notary Public Maria T Seballos
MY COMMISSION EXPIRES June 27, 2003



ENTERED IN COMPUTER

St 9.12.00

If the claims/sites have consecutive BLM#s and are in the same Township, Range and Section(s), they may be listed as follows:

SAMPLE 1 - 10

A MC 19640 - 49

DKT/Pg 1025/1-10
RECORDING #9106173-82.

4N 20W 36

CLAIM/SITE NAME	SERIAL NUMBER	Dkt/Pg or Recording # OF ORIGINAL LOCATION		TWN SHP	RNG	SEC(S)
		NOTICE				
1. Beck Mt. Mines #1	AMC 116092	Bk. 1646	p. 952-953	TSS	16E	5
2. Beck Mt. Mines #2	AMC 116093	Book 1646	p. 954-955	TSS	16E	5
3. Beck Mt. Mines Placer #1	AMC 264428	BK. 1646	p. 956-957	TSS	16E	5, 4, 8, 9
4. Beck Mt. Mines Placer #2	AMC 327469	BK. 1416	p. 681-682	TSS	16E	4, 9
5.	AMC					
6.	AMC					
7.	AMC					
8.	AMC					
9.	AMC					
10.	AMC					
11.	AMC					
12.	AMC					
13.	AMC					
14.	AMC					
15.	AMC					
16.	AMC					
17.	AMC					
18.	AMC					
19.	AMC					
20.	AMC					
21.	AMC					
22.	AMC					
23.	AMC					
24.	AMC					
25.	AMC					
26.	AMC					
27.	AMC					
28.	AMC					
29.	AMC					
30.	AMC					

FILE WITH: BUREAU OF LAND MANAGEMENT, 222 NORTH CENTRAL AVENUE, PHOENIX, ARIZONA 85004-2203 and the respective county recorder, ON OR BEFORE DECEMBER 30th (NOT THE 31st). BLM requires a \$5.00 nonrefundable service charge for each mining claim, mill site or tunnel site.

This form is for the purpose of complying with the laws of the United States Department of the Interior, Bureau of Land Management and the State of Arizona pertaining to assessment work and/or notice of intention to hold. 30 USC 28, 43 CFR 3833.2, ARS 27-208. Subject to Paperwork Reduction Act and Privacy Act statements available at the BLM AZ State Office. This form is not copyrighted. It may be reproduced without restriction.

For BLM Use Only
PHOENIX, ARIZONA

2000 AUG 30 P 3: 36

RECEIVED
BLM / STATE OFFICE

Return Document to:

For BLM Use Only

AZ-3850-1 (July 1992)

John Buchanan
Box 842
Oracle, AZ 85623

<u>1 claim</u>
<u>5.00</u>
<u>5.00 Total</u>
<u>K</u>

Telephone # (520) 307-3014

2001



AFFIDAVIT OF PERFORMANCE OF ANNUAL WORK.

Also fill in ITEMS 1 through 9 and the reverse side of this document.



NOTICE OF INTENTION TO HOLD

I intend to hold the claims(s)/site(s) listed on the reverse side of this document for the calendar year 2001
Also fill in ITEMS 1 through 4 and ITEM 9.

NOTICES OF INTENTION TO HOLD ARE FOR MILLSITES AND TUNNEL SITES OR FOR MINING CLAIMS WHEN ASSESSMENT WORK HAS NOT BEEN DONE, REGARDLESS OF WHETHER THE ANNUAL ASSESSMENT HAS BEEN SUSPENDED, DEFERRED, OR NOT YET ACCRUED. THE FILING OF A NOTICE OF INTENTION TO HOLD SHALL NOT RELIEVE THE OWNER OF COMPLYING WITH FEDERAL AND STATE LAWS PERTAINING TO THE PERFORMANCE OF ANNUAL ASSESSMENT WORK. NOTICES OF INTENTION TO HOLD FOR MILL SITES OR TUNNEL SITES NEED NOT BE COUNTY RECORDED. FOR MINING CLAIMS THE FORM FILED WITH THE BLM MUST BE IDENTICAL TO THE ONE THAT WAS OR WILL BE FILED WITH THE COUNTY. The Theresa + Sarah B AMC # 189264

Evidence of Annual Assessment Work or a Notice of Intention to Hold must be filed each calendar year following the calendar year in which the claim/site was located.

ALL CLAIMS LISTED ON A SINGLE AFFIDAVIT MUST BE CONTIGUOUS.

1. State of Arizona, County of PINAL ss: 303-56-0151
2. I, (Name) John Buchanan
3. Reside at (Address) Box 842 777 CEDAR Ridge
City Oracle, County pinal, State AZ, Zip 85623

being duly sworn, deposes and says that he/she is a citizen of the United States, more than eighteen years of age, that all of the facts set forth in this affidavit/notice, subject to the provisions and penalties of 18 USC 1001 pertaining to the filing of false, fictitious, or fraudulent statements with the United States, are true and correct according to the best of my knowledge, information and belief.

4. Owner's Name and Address (If not shown in items 1-3 above) CHECK HERE IF THIS IS A CHANGE OF ADDRESS

5. That I am personally acquainted with the mining claims(s). The work and improvements were made by and at the expense of the owner(s) of said claim(s). Said contiguous group of claims, listed on the reverse side of this document, are situated in the Potts Canyon Mining District, pinal County, Arizona.

6. That between the dates starting at 12 o'clock noon on September 1, ~~1999~~ And ending at 12 o'clock noon on September 1, 2000 at least \$ 300 Dollars worth of work and improvements were done and performed upon said claim(s) or upon one or more of a contiguous group of claims for the benefit of all, or wholly or partly outside of a contiguous group of claims for the benefit of all, not including the location work.

7. That the following persons were employed to perform the work and improvements described herein: John C. Buchanan, John J. Buchanan, Jonathan Jesse Buchanan

8. That the work and improvements performed were: load mined rock, test and sample, continue fencing off old shot 45, Rd repair

9. Dated: Aug. 30, 2000, Signature: John C. Buchanan

SUBSCRIBED AND SWORN TO before me, a Notary Public, this 30th day of August, 192000

by John Buchanan
Notary Public Maria T. Seballos
MY COMMISSION EXPIRES June 27, 2003

Notary Public State of Arizona
Pinal County
Maria T Seballos
Expires June 27, 2003

ENTERED IN COMPUTER

As 9.12.00

If the claims/sites have consecutive BLM#s and are in the same Township, Range and Section(s), they may be listed as follows:

SAMPLE 1 - 10

A MC 19640 - 49

DKT/Pg 1025/1-10
RECORDING #9106173-82.

4N 20W 36

CLAIM/SITE NAME	SERIAL NUMBER	Dkt/Pg or Recording # OF ORIGINAL LOCATION		TWN SHP	RNG	SEC(S)
		NOTICE				
1. <i>The</i> <u>Theresa + Sarah B</u>	AMC 189264	1145	667-668	1	12E	15
2.	AMC					
3.	AMC					
4.	AMC					
5.	AMC					
6.	AMC					
7.	AMC					
8.	AMC					
9.	AMC					
10.	AMC					
11.	AMC					
12.	AMC					
13.	AMC					
14.	AMC					
15.	AMC					
16.	AMC					
17.	AMC					
18.	AMC					
19.	AMC					
20.	AMC					
21.	AMC					
22.	AMC					
23.	AMC					
24.	AMC					
25.	AMC					
26.	AMC					
27.	AMC					
28.	AMC					
29.	AMC					
30.	AMC					

FILE WITH: BUREAU OF LAND MANAGEMENT, 222 NORTH CENTRAL AVENUE, PHOENIX, ARIZONA 85004-2203 and the respective county recorder, ON OR BEFORE DECEMBER 30th (NOT THE 31st). BLM requires a \$5.00 nonrefundable service charge for each mining claim, mill site or tunnel site.

This form is for the purpose of complying with the laws of the United States Department of the Interior, Bureau of Land Management and the State of Arizona pertaining to assessment work and/or notice of intention to hold. 30 USC 28, 43 CFR 3833.2, ARS 27-208. Subject to Paperwork Reduction Act and Privacy Act statements available at the BLM AZ State Office. This form is not copyrighted. It may be reproduced without restriction.

For BLM Use Only
PHOENIX, ARIZONA
2000 AUG 30 P 3: 36
RECEIVED
BLM AZ STATE OFFICE

Return Document to:

For BLM Use Only

AZ-3850-1 (July 1992)

John C. Buchanan
Box 842
Ovaille, AZ. 85623
Telephone # (520) 307-3014

<u>1 claim</u>	
<u>5.00</u>	
<u>5.00</u>	<u>Total</u>
	<u>K</u>

2001



AFFIDAVIT OF PERFORMANCE OF ANNUAL WORK.

Also fill in ITEMS 1 through 9 and the reverse side of this document.



NOTICE OF INTENTION TO HOLD

I intend to hold the claims(s)/site(s) listed on the reverse side of this document for the calendar year 2001
Also fill in ITEMS 1 through 4 and ITEM 9.

NOTICES OF INTENTION TO HOLD ARE FOR MILLSITES AND TUNNEL SITES OR FOR MINING CLAIMS WHEN ASSESSMENT WORK HAS NOT BEEN DONE, REGARDLESS OF WHETHER THE ANNUAL ASSESSMENT HAS BEEN SUSPENDED, DEFERRED, OR NOT YET ACCRUED. THE FILING OF A NOTICE OF INTENTION TO HOLD SHALL NOT RELIEVE THE OWNER OF COMPLYING WITH FEDERAL AND STATE LAWS PERTAINING TO THE PERFORMANCE OF ANNUAL ASSESSMENT WORK. NOTICES OF INTENTION TO HOLD FOR MILL SITES OR TUNNEL SITES NEED NOT BE COUNTY RECORDED. FOR MINING CLAIMS THE FORM FILED WITH THE BLM MUST BE IDENTICAL TO THE ONE THAT WAS OR WILL BE FILED WITH THE COUNTY. DESPERATION # 1 Lode AMC # 1081999

Evidence of Annual Assessment Work or a Notice of Intention to Hold must be filed each calendar year following the calendar year in which the claim/site was located.

ALL CLAIMS LISTED ON A SINGLE AFFIDAVIT MUST BE CONTIGUOUS.

1. State of Arizona, County of Santa Cruz ss: 303-56-0151
2. I, (Name) John Buchanan
3. Reside at (Address) Box 842 777 CEDAR RIDGE
City Ovaille, County PINAL, State AZ., Zip 85623

being duly sworn, deposes and says that he/she is a citizen of the United States, more than eighteen years of age, that all of the facts set forth in this affidavit/notice, subject to the provisions and penalties of 18 USC 1001 pertaining to the filing of false, fictitious, or fraudulent statements with the United States, are true and correct according to the best of my knowledge, information and belief.

4. Owner's Name and Address (If not shown in items 1-3 above) CHECK HERE IF THIS IS A CHANGE OF ADDRESS

5. That I am personally acquainted with the mining claims(s). The work and improvements were made by and at the expense of the owner(s) of said claim(s). Said contiguous group of claims, listed on the reverse side of this document, are situated in the Oro Blanco Mining District, Santa Cruz County, Arizona.

6. That between the dates starting at 12 o'clock noon on September 1, 1999 And ending at 12 o'clock noon on September 1, 2000 at least \$ 300 Dollars worth of work and improvements were done and performed upon said claim(s) or upon one or more of a contiguous group of claims for the benefit of all, or wholly or partly outside of a contiguous group of claims for the benefit of all, not including the location work.

7. That the following persons were employed to perform the work and improvements described herein: (Sampling of ores) John Buchanan, John J. Buchanan, Jonathan Buchanan

8. That the work and improvements performed were: Sampling of Ores, minor rd. repair.

Claim Markers + Papers, stolen will replace.

9. Dated: Aug. 30, 2000 Signature: John C. Buchanan

SUBSCRIBED AND SWORN TO before me, a Notary Public, this 30th day of August, 192000

by John Buchanan

Notary Public Maria T. Seballos

MY COMMISSION EXPIRES June 27, 2003



Notary Public State of Arizona
Pinal County
Maria T Seballos
Expires June 27, 2003

ENTERED IN COMPUTER

SP 9-12-00

If the claims/sites have consecutive BLM#s and are in the same Township, Range and Section(s), they may be listed as follows:

SAMPLE 1 - 10 A MC 19640 - 49 DKT/Pg 1025/1-10 4N 20W 36
 RECORDING #9106173-82.

CLAIM/SITE NAME	SERIAL NUMBER	Dkt/Pg or Recording # OF ORIGINAL LOCATION		
		NOTICE	TWN SHP	RNG SEC(S)
1. <i>Depreciation #/Code</i>	AMC 108199	Bk 283 pg. 135-137	23S	11E 20
2.	AMC			
3.	AMC			
4.	AMC			
5.	AMC			
6.	AMC			
7.	AMC			
8.	AMC			
9.	AMC			
10.	AMC			
11.	AMC			
12.	AMC			
13.	AMC			
14.	AMC			
15.	AMC			
16.	AMC			
17.	AMC			
18.	AMC			
19.	AMC			
20.	AMC			
21.	AMC			
22.	AMC			
23.	AMC			
24.	AMC			
25.	AMC			
26.	AMC			
27.	AMC			
28.	AMC			
29.	AMC			
30.	AMC			

FILE WITH: BUREAU OF LAND MANAGEMENT, 222 NORTH CENTRAL AVENUE, PHOENIX, ARIZONA 85004-2203 and the respective county recorder, ON OR BEFORE DECEMBER 30th (NOT THE 31st). BLM requires a \$5.00 nonrefundable service charge for each mining claim, mill site or tunnel site.

This form is for the purpose of complying with the laws of the United States Department of the Interior, Bureau of Land Management and the State of Arizona pertaining to assessment work and/or notice of intention to hold. 30 USC 28, 43 CFR 3833.2, ARS 27-208. Subject to Paperwork Reduction Act and Privacy Act statements available at the BLM AZ State Office. This form is not copyrighted. It may be reproduced without restriction.

For BLM Use Only

RECEIVED
 BLM AZ STATE OFFICE
 2000 AUG 30 P 3:36
 PHOENIX, ARIZONA

Return Document to:

For BLM Use Only

AZ-3850-1 (July 1992)

John Buchanan
Box 842
Oracle, AZ 85623
Telephone # (520) 307-3014

2 claims
5.00
10.00 Total
FC

2001



AFFIDAVIT OF PERFORMANCE OF ANNUAL WORK.

Also fill in ITEMS 1 through 9 and the reverse side of this document.



NOTICE OF INTENTION TO HOLD

I intend to hold the claims(s)/site(s) listed on the reverse side of this document for the calendar year 2001. Also fill in ITEMS 1 through 4 and ITEM 9.

NOTICES OF INTENTION TO HOLD ARE FOR MILLSITES AND TUNNEL SITES OR FOR MINING CLAIMS WHEN ASSESSMENT WORK HAS NOT BEEN DONE, REGARDLESS OF WHETHER THE ANNUAL ASSESSMENT HAS BEEN SUSPENDED, DEFERRED, OR NOT YET ACCRUED. THE FILING OF A NOTICE OF INTENTION TO HOLD SHALL NOT RELIEVE THE OWNER OF COMPLYING WITH FEDERAL AND STATE LAWS PERTAINING TO THE PERFORMANCE OF ANNUAL ASSESSMENT WORK. NOTICES OF INTENTION TO HOLD FOR MILL SITES OR TUNNEL SITES NEED NOT BE COUNTY RECORDED. FOR MINING CLAIMS THE FORM FILED WITH THE BLM MUST BE IDENTICAL TO THE ONE THAT WAS OR WILL BE FILED WITH THE COUNTY.

Mountain Goat AMC 45210
Gold Mine #1 AMC 45211

Evidence of Annual Assessment Work or a Notice of Intention to Hold must be filed each calendar year following the calendar year in which the claim/site was located.

ALL CLAIMS LISTED ON A SINGLE AFFIDAVIT MUST BE CONTIGUOUS.

1. State of Arizona, County of GILA ss: 303-56-0151
2. I, (Name) John Buchanan
3. Reside at (Address) Box 842 777 CEDAR RIDGE
City Oracle, County Pinal, State AZ, Zip 85623

being duly sworn, deposes and says that he/she is a citizen of the United States, more than eighteen years of age, that all of the facts set forth in this affidavit/notice, subject to the provisions and penalties of 18 USC 1001 pertaining to the filing of false, fictitious, or fraudulent statements with the United States, are true and correct according to the best of my knowledge, information and belief.

4. Owner's Name and Address (If not shown in items 1-3 above) CHECK HERE IF THIS IS A CHANGE OF ADDRESS

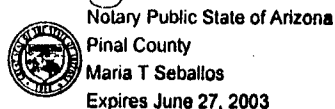
5. That I am personally acquainted with the mining claims(s). The work and improvements were made by and at the expense of the owner(s) of said claim(s). Said contiguous group of claims, listed on the reverse side of this document, are situated in the Banner Mining District, Gila County, Arizona.

6. That between the dates starting at 12 o'clock noon on September 1, 1999 And ending at 12 o'clock noon on September 1, 2000 at least \$ 800 Dollars worth of work and improvements were done and performed upon said claim(s) or upon one or more of a contiguous group of claims for the benefit of all, or wholly or partly outside of a contiguous group of claims for the benefit of all, not including the location work.

7. That the following persons were employed to perform the work and improvements described herein: John C. Buchanan, John J. Buchanan, JOE Buchanan

8. That the work and improvements performed were: Mine + Crush Rock, process, Repair Road.

9. Dated: Aug 30, 2000, Signature John C. Buchanan
 SUBSCRIBED AND SWORN TO before me, a Notary Public, this 30th day of August, 192000
 by John Buchanan
 Notary Public Maria T. Seballos
 MY COMMISSION EXPIRES June 27, 2003



ENTERED IN COMPUTER
9.12.00

If the claims/sites have consecutive BLM#s and are in the same Township, Range and Section(s), they may be listed as follows:

SAMPLE 1 - 10

A MC 19640 - 49

DKT/Pg 1025/1-10
RECORDING #9106173-82.

4N 20W 36

CLAIM/SITE NAME	SERIAL NUMBER	Dkt/Pg or Recording # OF ORIGINAL LOCATION		TWN SHP	RNG	SEC(S)
		NOTICE				
1. Mountain Goat	AMC 45210	BK 703	Pg. 462	4S	16E	20
2. Gold Mine #1	AMC 45211	703	463	4S	16E	20
3.	AMC					
4.	AMC					
5.	AMC					
6.	AMC					
7.	AMC					
8.	AMC					
9.	AMC					
10.	AMC					
11.	AMC					
12.	AMC					
13.	AMC					
14.	AMC					
15.	AMC					
16.	AMC					
17.	AMC					
18.	AMC					
19.	AMC					
20.	AMC					
21.	AMC					
22.	AMC					
23.	AMC					
24.	AMC					
25.	AMC					
26.	AMC					
27.	AMC					
28.	AMC					
29.	AMC					
30.	AMC					

FILE WITH: BUREAU OF LAND MANAGEMENT, 222 NORTH CENTRAL AVENUE, PHOENIX, ARIZONA 85004-2203 and the respective county recorder, ON OR BEFORE DECEMBER 30th (NOT THE 31st). BLM requires a \$5.00 nonrefundable service charge for each mining claim, mill site or tunnel site.

This form is for the purpose of complying with the laws of the United States Department of the Interior, Bureau of Land Management and the State of Arizona pertaining to assessment work and/or notice of intention to hold. 30 USC 28, 43 CFR 3833.2, ARS 27-208. Subject to Paperwork Reduction Act and Privacy Act statements available at the BLM AZ State Office. This form is not copyrighted. It may be reproduced without restriction.

For BLM Use Only

PHOENIX ARIZONA

2000 AUG 30 P 3:36

RECEIVED
BLM AZ STATE OFFICE

United States Department of the Interior
Bureau of Land Management
 BUSINESS & SUPPORT SVCS DIV
 222 N CENTRAL AVE
 PHOENIX, AZ 85004 -2203
 Phone: (602) 417-9200

Receipt	
No:	180404

Transaction #: 193713
Date of Transaction: 08/30/2000

LINE #	QTY	COMMODITY / SUBJECT / ACTION / PRODUCT	REMARKS	UNIT PRICE	TOTAL
1	1	LOCATABLE MINERALS / MINING CLAIMS-ACCOUNTS/UNADJUDICATED / MINING CLAIM MONEY RECEIVED (455)	POL 2000(10)	- n/a -	\$50.00
TOTAL:					\$50.00

PAYMENT INFORMATION			
1	AMOUNT:	\$50.00	POSTMARKED: N/A
	TYPE:	CHECK	RECEIVED: 08/30/2000
	CHECK NO:	1952	
	NAME:	BUCHANAN, JOHN C P.O. BOX 842 ORACLE AZ 85623	

REMARKS

CASE SERIAL NUMBER INFORMATION		
TRNS #	LINE #	CASES
193713	1	AMC327157

This receipt was generated by the automated BLM Collections and Billings System and is a paper representation of a portion of the official electronic record contained therein.

2001

MAINTENANCE FEE PAYMENT WAIVER CERTIFICATION

This small miner waiver is filed to hold the claims/sites listed below for the assessment year beginning at noon on the first September 1 following the official filing of this form with BLM.

The undersigned owner(s) of the mining claims/sites listed below hereby certify under penalty of 18 U.S.C. 1001 and 43 U.S.C. 1212 that:

I/We control, or will control, ten or fewer mining claims/sites located and maintained on Federal land in the United States of America on the August 31 that is one day before the beginning of the assessment year indicated in line one above.

I/We have/will performed/perform assessment work upon the claims listed below for the current assessment year as of the August 31 indicated in line three above. This work meets the requirements of the General Mining Law of 1872, as amended; the Act of August 10, 1993; and the regulations at 43 CFR 3833 and 3850. Such work will be described on our affidavit of labor. Listing a site on this form constitutes a filing of a Notice of Intention to Hold for that site. I enclose a \$5.00 per site service charge (recording fee) for each site listed. **45210**

Please check this box if the following statement applies to you.
I/We relinquish my/our claims and/or sites not listed below.

2001
116092
264415-327469-189264-108199-327157

The mining claims and sites for which the above waiver from payment of the maintenance fees is made are:

CLAIM NAME	BLM RECORDATION SERIAL NUMBER
1. Mountain Goat Lode	45210
2. GOLD Mine #1 Lode	45211
3. Buck Mt. Mines #1 Lode	116092
4. Buck Mt. Mines #2 Lode	116093
5. Buck Mt. Mines Placer #1	264428
6. Buck Mt. Mines Placer #2	327469
7. The Theresa + Sarah B. Lode	189264
8. Desperation #1 Lode	108199
9. Jonathan Starship Mines #1 Lode	327157
10. Jonathan Starship Mines #2 Lode	327158

All owner(s) of the above mining claims and sites are filing for this waiver.

I/We understand and acknowledge that pursuant to 43 U.S.C. 1212 and 18 U.S.C. 1001, the filing of a false, fictitious, or fraudulent document with the Bureau of Land Management may result in a fine of up to \$10,000, a prison term not to exceed five years, or both.

John C. Buchanan
(Owner's Name - Please Print)
Box 842
(Street or P.O. Box)

John C. Buchanan
(Owner's Signature)
Oracle AZ 85623
(City) (State) (Zip Code)

Theresa K. Buchanan
(Owner's Name - Please Print)
Box 842
(Street or P.O. Box)

Theresa K. Buchanan
(Owner's Signature)
Oracle AZ 85623
(City) (State) (Zip Code)

Joe Buchanan
(Owner's Name - Please Print)
P.O. Box 691
(Street or P.O. Box)

Joe Buchanan
(Owner's Signature)
Winkelman AZ 85292
(City) (State) (Zip Code)

John J. Buchanan
(Owner's Name - Please Print)
P.O. Box 697
(Street or P.O. Box)

John J. Buchanan
(Owner's Signature)
WINKELMAN AZ 85292
(City) (State) (Zip Code)

ENTERED INTO COMPUTER 9/18/00

11/13/00

Sarah A. Buchanan
(Owner's Name - Please Print)
P.O. Box 842
(Street or P.O. Box)

Sarah A. Buchanan
(Owner's Signature)
Oracle AZ 85623
(City) (State) (Zip Code)

JERRY E. Buchanan
(Owner's Name - Please Print)
P.O. Box 328
(Street or P.O. Box)

Jerry E. Buchanan
(Owner's Signature)
Keawney AZ 856237
(City) (State) (Zip Code)

Jonathan Buchanan
(Owner's Name - Please Print)
P.O. Box 842
(Street or P.O. Box)

Jonathan Buchanan
(Owner's Signature)
Oracle AZ 85623
(City) (State) (Zip Code)

Julia Kay Buchanan
(Owner's Name - Please Print)
Box 842
(Street or P.O. Box)

Julia Buchanan
(Owner's Signature)
Oracle AZ 85623
(City) (State) (Zip Code)

Additional B.T.M. (Buchanan Trucking + Mining) B.T.M. Buchanan
INSTRUCTIONS Oracle AZ 85623

1. This certification of waiver from payment of maintenance fees is made under the regulations at 43 CFR 3833 and 3850.
2. This waiver must be filed in advance of the assessment year for which a waiver is sought, but in no event be filed later than the August 31st preceding the assessment year for which the waiver is sought.
3. You must still record your affidavit of assessment work for claims listed and/or Notices of Intention to Hold for any sites listed with the BLM by each December 30th, and the local recording office under State law, as in the past.
4. A \$5.00 service charge (recording fee) is required for all sites listed, otherwise a separate notice of intent to hold must be filed by December 30.
5. This waiver must be filed in the BLM State Office where the mining claims are recorded.
6. If the claims and sites are located in more than one State, a separate waiver form must be filed in each State in which they are held. The total number of claims and sites listed on separate waiver forms cannot exceed ten.
7. All claim names and Bureau of Land Management (BLM) serial numbers must be listed for all mining claims and sites for which a waiver is sought.

8. All owners and their addresses must be listed.
9. This waiver form must be signed by all of the owners or their designated agent. If an agent is designated, a statement appointing the agent, signed by all of the owners, must be submitted with this certification, if a designation of agent is not currently on file with the BLM State office where your claims and sites are recorded.
10. Mining claims and sites held by a husband and wife, either jointly or individually, or their children under the age of discretion, shall be counted towards the 10 claim limit. Mining claims and sites held in co-ownership, or by an association of locators, by a partnership, or by a corporation shall be counted towards the 10 claim limit for claimants that have an interest in these entities.
11. Failure to pay the maintenance fee or meet the requirements for waiver from payment of the maintenance fee by any August 31st deadline for the following assessment year shall cause the mining claims and sites to be declared null and void.

NOTICE/BURDEN HOURS STATEMENT

The Privacy Act of 1974 and the regulation in 43 CFR 2.48(d) provide that you be furnished the following information in connection with the information required by this certification of exemption from rental fees form.

AUTHORITY: 30 U.S.C. 28-28k; 43 U.S.C. 1201, 1740, and 1744; 43 CFR 3833 and 3850.

PRINCIPLE PURPOSE: This information is to be used to verify that the owner(s) of a mining claim has complied with the Act of August 10, 1993 (107 Stat. 312), and is entitled to perform assessment work in lieu of paying the maintenance fee for the mining claims listed on this form.

ROUTINE USE: (1) Adjudication of the claimant(s) certification of waiver from paying the maintenance fee otherwise required by the Act of August 10, 1993 (107 Stat. 312). (2) Disclosure may be made to appropriate Federal agencies when location is made within the agency's geographic area of responsibility. (3) Information from the record and/or the record will be transferred to the appropriate Federal, State, or local agency, or a member of the public in response to a specific request for pertinent information. (4) Information may also be provided to the Department of Justice or in a proceeding before a court or adjudicative body; or to Federal, State, local or foreign agencies when needed for enforcement of civil or criminal codes or applicable regulations concerning title rights upon the public land.

EFFECT OF NOT PROVIDING INFORMATION: Disclosure of this information is required by the Act of August 10, 1993 (107 Stat. 312) and 43 CFR 3833 for those owner(s) wishing to take the small miners waiver allowed under 43 CFR 3833 and 3850. Failure to supply the information required in this form to support the owner(s) certification of waiver from payment of the otherwise required maintenance fees will result in the waiver being disallowed and the mining claims declared null and void by the Bureau of Land Management (BLM).

The Paperwork Reduction Act of 1980 (44 U.S.C. 3501, et seq.) requires us to tell you that:

This information is being collected to allow the BLM to determine if you qualify for a waiver from the payment of \$100 per mining claim maintenance fee established by the Act of August 10, 1993 (107 Stat. 312) and the implementing regulations at 43 CFR 3833 and 3850. A response to this request is required in accordance with the statute (107 Stat. 312) to retain your benefit.

Public reporting burden for this form is estimated to average 8 minutes per response, including time to review instructions, gathering and maintaining data, and completing and reviewing the form. Direct comments regarding this burden estimate, or any other aspect of this form, to the Department of the Interior, Bureau of Land Management, Information Collection Clearance Officer (DW-101) Denver Federal Center, Building 40, P.O. Box 25047, Denver, CO 80225-0047 and the Office of Management and Budget, Paperwork Reduction Project (1004-0114), Washington, D.C. 20503

BLM would like you to know that you do not have to respond to this, or any other, Federal agency-sponsored information collection unless it displays a currently valid OMB control number.

FOR OFFICIAL USE ONLY

RECEIVED
B.L.M. AZ STATE OFFICE



DATE: 12/27/99 TIME: 0939 FEE: 16.00 PAGES: 2 FEE NO: 1999-057555

Return Document to: John Buchanan Box 842 Oracle, AZ 85623 Telephone # (520) 896-2847

For BLM Use Only 5x1 = \$ 500

AZ-3850-1 (July 1992) 189264 327157 116092 264415 327469 45210

2000

[X] AFFIDAVIT OF PERFORMANCE OF ANNUAL WORK 108199 Also fill in ITEMS 1 through 9 and the reverse side of this document.

CHECK ONE

[] NOTICE OF INTENTION TO HOLD I intend to hold the claim(s) /site(s) listed on the reverse side of this document for the calendar year 2000. Also fill in ITEMS 1 through 4 and ITEM 9.

NOTICES OF INTENTION TO HOLD ARE FOR MILL SITES AND TUNNEL SITES OR FOR MINING CLAIMS WHEN ASSESSMENT WORK HAS NOT BEEN DONE, REGARDLESS OF WHETHER THE ANNUAL ASSESSMENT HAS BEEN SUSPENDED, DEFERRED, OR NOT YET ACCRUED. THE FILING OF A NOTICE OF INTENTION TO HOLD SHALL NOT RELIEVE THE OWNER OF COMPLYING WITH FEDERAL AND STATE LAWS PERTAINING TO THE PERFORMANCE OF ANNUAL ASSESSMENT WORK. NOTICES OF INTENTION TO HOLD FOR MILL SITES OR TUNNEL SITES NEED NOT BE COUNTY RECORDED. FOR MINING CLAIMS THE FORM FILED WITH BLM MUST BE IDENTICAL TO THE ONE THAT WAS OR WILL BE FILED WITH THE COUNTY.

The Theresa + Sarah B AMC # 189264

Evidence of Annual Assessment Work or a Notice of Intention to Hold must be filed each calendar year following the calendar year in which the Claim/site was located.

ALL CLAIMS LISTED ON A SINGLE AFFIDAVIT MUST BE CONTIGUOUS.

1. State of Arizona, County of PINAL ss: 303-56-0151 2. I, (Name) John Buchanan 3. Reside at (Address) Box 842 777 CEDAR RIDGE City ORACLE County PINAL State AZ, Zip 85623

being duly sworn, deposes and says that he/she is a citizen of the United States, more than eighteen years of age, that all of the facts set forth in this affidavit/notice, subject to the provisions and penalties of 18 USC 1001 pertaining to the filing of false, fictitious, or fraudulent statements with the United States, are true and correct according to the best of my knowledge, information and belief.

4. Owner's Name and Address (If not shown in items 1-3 above) CHECK HERE IF THIS IS A CHANGE OF ADDRESS

5. That I am personally acquainted with the mining claim(s). The work and Improvements were made by and at the expense of the owner(s) of said claim(s). Said contiguous group of claims, listed on the reverse side of this document, are situated in the Potts Canyon Mining District, PINAL County, Arizona

6. That between the dates starting at 12 o'clock noon on September 1, 1998 and ending at 12 o'clock noon on September 1, 1999 at least \$ 400 dollars worth of work and Improvements were done and performed upon said claim(s) or upon one or more of a contiguous group of claims for the benefit of all, or wholly or partly outside of a contiguous group of claims for the benefit of all, not including the location work.

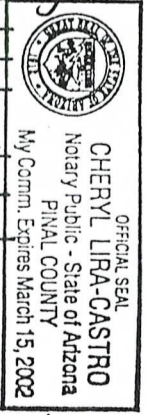
7. That the following persons were employed to perform the work and Improvements described herein: John C. Buchanan, Jonathan Jesse Buchanan

8. That the work and improvements performed were: Begin Fencing off old workings for safety, sample schist material, minor RO. Repair at Mine. load mined rock.

9. Dated 12/27/99 Signature John Buchanan

SUBSCRIBED AND SWORN TO before me, a Notary Public, this 27th day of December 19 99 by John Buchanan Notary Public

MY COMMISSION EXPIRES June 27, 2002



For BLM Use Only RECEIVED BLM AZ STATE OFFICE ENTERED INTO COMPUTER 1/18/00

This form is for the purpose of complying with the laws of the United States Department of the Interior, Bureau of Land Management and the State of Arizona pertaining to assessment work and/or a notice of intention to hold. 30 USC 28, 43 CFR 3833.2, ARS 27-208. Subject to Paperwork Reduction Act and Privacy Act statements available at the BLM AZ State Office. The form is not copyrighted. It may be reproduced without restriction.

VERIFIED 80

If the claims/sites have consecutive BLM #'s and are in the same Township, Range and Section(s) they may be listed as follows:

SAMPLE 1-10 A MC 19640-49 Dkt/Pg # 1025/1-10 (or) 4N 20W 36
 RECORDING # 9106173-82

CLAIM/SITE NAME	SERIAL NUMBER	Dkt/Pg or Recording # of ORIGINAL LOCATION NOTICEI	TWN SHP	RNG	SEC(S)
1. <u>Theresa + Sarah B.</u>	<u>A MC 189264</u>	<u>1145 6667-6668</u>		<u>12E</u>	<u>15</u>
2.	A MC				
3.	A MC				
4.	A MC				
5.	A MC				
6.	A MC				
7.	A MC				
8.	A MC				
9.	A MC				
10.	A MC				
11.	A MC				
12.	A MC				
13.	A MC				
14.	A MC				
15.	A MC				
16.	A MC				
17.	A MC				
18.	A MC				
19.	A MC				
20.	A MC				
21.	A MC				
22.	A MC				
23.	A MC				
24.	A MC				
25.	A MC				
26.	A MC				
27.	A MC				
28.	A MC				
29.	A MC				
30.	A MC				

FILE WITH: BUREAU OF LAND MANAGEMENT, 222 NORTH CENTRAL AVENUE, PHOENIX, AZ 85004-2203 and the respective county recorder, ON OR BEFORE DECEMBER 30th (NOT THE 31st), BLM REQUIRES A \$5.00 NONREFUNDABLE SERVICE CHARGE FOR EACH MINING CLAIM, MILL SITE OR TUNNEL SITE, ANNUAL FILLINGS THAT ARE NOT ACCOMPANIED BY PROPER SERVICE CHARGES WILL BE RETURNED WITHOUT FURTHER ACTION BY BLM.

If the claims/sites have consecutive BLM #'s and are in the same Township, Range and Section(s) they may be listed as follows:

SAMPLE 1-10 A MC 19640-49 Dkt/Pg # 1025/1-10 (or) 4N 20W 36
 RECORDING # 9106173-82

CLAIM/SITE NAME	SERIAL NUMBER	Dkt/Pg or Recording # of ORIGINAL LOCATION NOTICE!	TWN SHP	RNG	SEC(S)
1. Buck Mt. Mines #1	A MC 116092	BK 1646 p. 952-953	T55	16E	5
2. Buck Mt. Mines #2	A MC 116093	BK 1646 p. 954-955	T55	16E	5
3. Buck Mt. Mines Placer #1	A MC 264428	BK 1646 p. 956-957	T55	16E	5, 4, 8, 9
4. Buck Mt. Mines Placer #2	A MC 327469	BK 1416 p. 681-682	T55	16E	4, 9
5.	A MC				
6.	A MC				
7.	A MC				
8.	A MC				
9.	A MC				
10.	A MC				
11.	A MC				
12.	A MC				
13.	A MC				
14.	A MC				
15.	A MC				
16.	A MC				
17.	A MC				
18.	A MC				
19.	A MC				
20.	A MC				
21.	A MC				
22.	A MC				
23.	A MC	VERIFIED			
24.	A MC	<i>SP</i>			
25.	A MC				
26.	A MC				
27.	A MC	ENTERED INTO COMPUTER			
28.	A MC	<i>11/18/00</i>			
29.	A MC				
30.	A MC				

FILE WITH: BUREAU OF LAND MANAGEMENT, 222 NORTH CENTRAL AVENUE, PHOENIX, AZ 85004-2203 and the respective county recorder, ON OR BEFORE DECEMBER 30th (NOT THE 31st), BLM REQUIRES A \$5.00 NONREFUNDABLE SERVICE CHARGE FOR EACH MINING CLAIM, MILL SITE OR TUNNEL SITE, ANNUAL FILLINGS THAT ARE NOT ACCOMPANIED BY PROPER SERVICE CHARGES WILL BE RETURNED WITHOUT FURTHER ACTION BY BLM.

Return Document to:

John Buchanan
Box 842
Oracle, Az, 85623

For BLM Use Only

AZ-3850-1 (July 1992)

SV 2-110.00

Telephone # (520) 896-2847

yr. 2,000

CHECK
ONE

AFFIDAVIT OF PERFORMANCE OF ANNUAL WORK
Also fill in ITEMS 1 through 9 and the reverse side of this document.

NOTICE OF INTENTION TO HOLD

I intend to hold the claim(s) /site(s) listed on the reverse side of this document for the calendar year 2000. Also fill in ITEMS 1 through 4 and ITEM 9.

NOTICES OF INTENTION TO HOLD ARE FOR MILL SITES AND TUNNEL SITES OR FOR MINING CLAIMS WHEN ASSESSMENT WORK HAS NOT BEEN DONE, REGARDLESS OF WHETHER THE ANNUAL ASSESSMENT HAS BEEN SUSPENDED, DEFERRED, OR NOT YET ACCRUED. THE FILING OF A NOTICE OF INTENTION TO HOLD SHALL NOT RELIEVE THE OWNER OF COMPLYING WITH FEDERAL AND STATE LAWS PERTAINING TO THE PERFORMANCE OF ANNUAL ASSESSMENT WORK. NOTICES OF INTENTION TO HOLD FOR MILL SITES OR TUNNEL SITES NEED NOT BE COUNTY RECORDED. FOR MINING CLAIMS THE FORM FILED WITH BLM MUST BE IDENTICAL TO THE ONE THAT WAS OR WILL BE FILED WITH THE COUNTY.

Mountain Goat AMC 45210
GOLD Mine #1 AMC 45211

Evidence of Annual Assessment Work or a Notice of Intention to Hold must be filed each calendar year following the calendar year in which the Claim/site was located.

ALL CLAIMS LISTED ON A SINGLE AFFIDAVIT MUST BE CONTIGUOUS.

1. State of Arizona, County of GILA ss: 30356-0151
2. I, (Name) John Buchanan
3. Reside at (Address) Box 842 777 CEDAR Ridge
City Oracle, County PIAL, State AZ, Zip 85623

being duly sworn, deposes and says that he/she is a citizen of the United States, more than eighteen years of age, that all of the facts set forth in this affidavit/notice, subject to the provisions and penalties of 18 USC 1001 pertaining to the filing of false, fictitious, or fraudulent statements with the United States, are true and correct according to the best of my knowledge, information and belief.

4. Owner's Name and Address (If not shown in items 1-3 above) CHECK HERE IF THIS IS A CHANGE OF ADDRESS

5. That I am personally acquainted with the mining claim(s). The work and improvements were made by and at the expense of the owner(s) of said claim(s). Said contiguous group of claims, listed on the reverse side of this document, are situated in the Banner Mining District, GILA County, Arizona

6. That between the dates starting at 12 o'clock noon on September 1, 19 98 and ending at 12 o'clock noon on September 1, 19 99 at least \$ 500 dollars worth of work and improvements were done and performed upon said claim(s) or upon one or more of a contiguous group of claims for the benefit of all, or wholly or partly outside of a contiguous group of claims for the benefit of all, not including the location work.

7. That the following persons were employed to perform the work and improvements described herein: John Buchanan, Jonathan Jesse Buchanan

8. That the work and improvements performed were: Mine ORE, Process ORE, Road Repair, SAMPLE

9. Dated 12-27-99, Signature John Buchanan

SUBSCRIBED AND SWORN TO before me, a Notary Public, this 27th day of December 1999

by John Buchanan
Notary Public Maria T. Seballos Pinal County
MY COMMISSION EXPIRES June 27, 2003 Expires June 27, 2003

For BLM Use Only

11/18/00 VERIFIED

813

This form is for the purpose of complying with the laws of the United States Department of the Interior, Bureau of Land Management and the State of Arizona pertaining to assessment work and/or a notice of intention to hold. 30 USC 28, 43 CFR 3833.2, ARS 27-208. Subject to Paperwork Reduction Act and Privacy Act statements available at the BLM AZ State Office. The form is not copyrighted. It may be reproduced without restriction.

If the claims/sites have consecutive BLM #'s and are in the same Township, Range and Section(s) they may be listed as follows:

SAMPLE 1-10 A MC 19640-49 Dkt/Pg # 1025/1-10 (or) 4N 20W 36
 RECORDING # 9106173-82

CLAIM/SITE NAME	SERIAL NUMBER	Dkt/Pg or Recording # of ORIGINAL LOCATION		TWN SHP	RNG	SEC(S)
		NOTICEI	NOTICEI			
1. Mountain Goat	A MC 45210	OK	Pg. 703 462	45	16E	20
2. Gold Mine # 1	A MC 45211		703 463	45	16E	20
3.	A MC					
4.	A MC					
5.	A MC					
6.	A MC					
7.	A MC					
8.	A MC					
9.	A MC					
10.	A MC					
11.	A MC					
12.	A MC					
13.	A MC					
14.	A MC					
15.	A MC					
16.	A MC					
17.	A MC					
18.	A MC					
19.	A MC					
20.	A MC					
21.	A MC					
22.	A MC					
23.	A MC					
24.	A MC					
25.	A MC					
26.	A MC					
27.	A MC					
28.	A MC					
29.	A MC					
30.	A MC					

FILE WITH: BUREAU OF LAND MANAGEMENT, 222 NORTH CENTRAL AVENUE, PHOENIX, AZ 85004-2203 and the respective county recorder, ON OR BEFORE DECEMBER 30th (NOT THE 31st), BLM REQUIRES A \$5.00 NONREFUNDABLE SERVICE CHARGE FOR EACH MINING CLAIM, MILL SITE OR TUNNEL SITE. ANNUAL FILLINGS THAT ARE NOT ACCOMPANIED BY PROPER SERVICE CHARGES WILL BE RETURNED WITHOUT FURTHER ACTION BY BLM.

Return Document to:

For BLM Use Only

AZ-3850-1 (July 1992)

John Buchanan
Box 842
Oracle, AZ

SY1 = \$5.00

Telephone # (520) 896-2847

2000

AFFIDAVIT OF PERFORMANCE OF ANNUAL WORK

Also fill in ITEMS 1 through 9 and the reverse side of this document.

CHECK ONE

NOTICE OF INTENTION TO HOLD

I intend to hold the claim(s) /site(s) listed on the reverse side of this document for the calendar year ~~2000~~ ²⁰⁰⁰. Also fill in ITEMS 1 through 4 and ITEM 9.

NOTICES OF INTENTION TO HOLD ARE FOR MILL SITES AND TUNNEL SITES OR FOR MINING CLAIMS WHEN ASSESSMENT WORK HAS NOT BEEN DONE, REGARDLESS OF WHETHER THE ANNUAL ASSESSMENT HAS BEEN SUSPENDED, DEFERRED, OR NOT YET ACCRUED. THE FILING OF A NOTICE OF INTENTION TO HOLD SHALL NOT RELIEVE THE OWNER OF COMPLYING WITH FEDERAL AND STATE LAWS PERTAINING TO THE PERFORMANCE OF ANNUAL ASSESSMENT WORK. NOTICES OF INTENTION TO HOLD FOR MILL SITES OR TUNNEL SITES NEED NOT BE COUNTY RECORDED. FOR MINING CLAIMS THE FORM FILED WITH BLM MUST BE IDENTICAL TO THE ONE THAT WAS OR WILL BE FILED WITH THE COUNTY.

Desperation #1 Lode ^{AMC} 108199

Evidence of Annual Assessment Work or a Notice of Intention to Hold must be filed each calendar year following the calendar year in which the Claim/site was located.

ALL CLAIMS LISTED ON A SINGLE AFFIDAVIT MUST BE CONTIGUOUS.

1. State of Arizona, County of Santa Cruz ss: 303-56-0151
2. I, (Name) John Buchanan
3. Reside at (Address) Box 842 777 CEDAR RIDGE
City Oracle, County PINAL, State AZ, Zip 85623

I, being duly sworn, deposes and says that he/she is a citizen of the United States, more than eighteen years of age, that all of the facts set forth in this affidavit/notice, subject to the provisions and penalties of 18 USC 1001 pertaining to the filing of false, fictitious, or fraudulent statements with the United States, are true and correct according to the best of my knowledge, information and belief.

4. Owner's Name and Address (If not shown in items 1-3 above) CHECK HERE IF THIS IS A CHANGE OF ADDRESS

5. That I am personally acquainted with the mining claim(s). The work and improvements were made by and at the expense of the owner(s) of said claim(s). Said contiguous group of claims, listed on the reverse side of this document, are situated in the ORO BLANCO Mining District, SANTA CRUZ County, Arizona

6. That between the dates starting at 12 o'clock noon on September 1, 19 98 and ending at 12 o'clock noon on September 1, 99 at least \$ 300 dollars worth of work and improvements were done and performed upon said claim(s) or upon one or more of a contiguous group of claims for the benefit of all, or wholly or partly outside of a contiguous group of claims for the benefit of all, not including the location work.

7. That the following persons were employed to perform the work and improvements described herein: John Buchanan, John T. Buchanan, Jonathan JESSIE Buchanan

8. That the work and improvements performed were: Clean up ADIT opening, Sampling MOVE OUT ORE SAMPLES.

9. Dated 12/27/99, Signature John Buchanan

10. I, John Buchanan SUBSCRIBED AND SWORN TO before me, a Notary Public, this 27th day of December, 19 99

Notary Public Maria T. Seballos Pinal County, Arizona
MY COMMISSION EXPIRES June 27, 2003

For BLM Use Only

RECEIVED
BLM AZ STATE OFFICE
11/18/00

VERIFIED
83

ENTERED INTO COMPUTER

This form is for the purpose of complying with the laws of the United States Department of the Interior, Bureau of Land Management and the State of Arizona pertaining to assessment work and/or a notice of intention to hold. 30 USC 281, 36 CFR 3833.2, ARS 27-208. Subject to Paperwork Reduction Act and Privacy Act statements available at the BLM AZ State Office. The form is not copyrighted. It may be reproduced without restriction.

If the claims/sites have consecutive BLM #'s and are in the same Township, Range and Section(s) they may be listed as follows:

SAMPLE 1-10 A MC 19640-49 Dkt/Pg # 1025/1-10 (or) 4N 20W 36
 RECORDING # 9106173-82

CLAIM/SITE NAME	SERIAL NUMBER	Dkt/Pg or Recording # of ORIGINAL LOCATION NOTICEI	TWN SHP	RNG	SEC(S)
1. <i>Desperation #1 Lode</i>	<i>A MC 108199</i>	<i>Bk. 283 pg. 135-137</i>	<i>23S</i>	<i>11E</i>	<i>20</i>
2.	A MC				
3.	A MC				
4.	A MC				
5.	A MC				
6.	A MC				
7.	A MC				
8.	A MC				
9.	A MC				
10.	A MC				
11.	A MC				
12.	A MC				
13.	A MC				
14.	A MC				
15.	A MC				
16.	A MC				
17.	A MC				
18.	A MC				
19.	A MC				
20.	A MC				
21.	A MC				
22.	A MC				
23.	A MC				
24.	A MC				
25.	A MC				
26.	A MC				
27.	A MC				
28.	A MC				
29.	A MC				
30.	A MC				

FILE WITH: BUREAU OF LAND MANAGEMENT, 222 NORTH CENTRAL AVENUE, PHOENIX, AZ 85004-2203 and the respective county recorder, ON OR BEFORE DECEMBER 30th (NOT THE 31st), BLM REQUIRES A \$5.00 NONREFUNDABLE SERVICE CHARGE FOR EACH MINING CLAIM, MILL SITE OR TUNNEL SITE, ANNUAL FILLINGS THAT ARE NOT ACCOMPANIED BY PROPER SERVICE CHARGES WILL BE RETURNED WITHOUT FURTHER ACTION BY BLM.

Return Document to:

John Buchanan
Box 842
Oracle, Az. 85623

For BLM Use Only

AZ-3850-1 (July 1992)

542 = \$ 10.00

Telephone # (520) 896-2847

2,000

AFFIDAVIT OF PERFORMANCE OF ANNUAL WORK

Also fill in ITEMS 1 through 9 and the reverse side of this document.

CHECK ONE

NOTICE OF INTENTION TO HOLD

I intend to hold the claim(s) /site(s) listed on the reverse side of this document for the calendar year 2000. Also fill in ITEMS 1 through 4 and ITEM 9.

NOTICES OF INTENTION TO HOLD ARE FOR MILL SITES AND TUNNEL SITES OR FOR MINING CLAIMS WHEN ASSESSMENT WORK HAS NOT BEEN DONE, REGARDLESS OF WHETHER THE ANNUAL ASSESSMENT HAS BEEN SUSPENDED, DEFERRED, OR NOT YET ACCRUED. THE FILING OF A NOTICE OF INTENTION TO HOLD SHALL NOT RELIEVE THE OWNER OF COMPLYING WITH FEDERAL AND STATE LAWS PERTAINING TO THE PERFORMANCE OF ANNUAL ASSESSMENT WORK. NOTICES OF INTENTION TO HOLD FOR MILL SITES OR TUNNEL SITES NEED NOT BE COUNTY RECORDED. FOR MINING CLAIMS THE FORM FILED WITH BLM MUST BE IDENTICAL TO THE ONE THAT WAS OR WILL BE FILED WITH THE COUNTY.

Jonathan Starship Mines #1 & 2 AMC 327,157

Evidence of Annual Assessment Work or a Notice of Intention to Hold must be filed each calendar year following the calendar year in which the Claim/site was located.

ALL CLAIMS LISTED ON A SINGLE AFFIDAVIT MUST BE CONTIGUOUS.

1. State of Arizona, County of SANTA CRUZ ss: 303-56-0151
2. I, (Name) John Buchanan
3. Reside at (Address) Box 842 777 Cedar Ridge
City Oracle, AZ, County PINAL, State AZ, Zip 85623

being duly sworn, deposes and says that he/she is a citizen of the United States, more than eighteen years of age, that all of the facts set forth in this affidavit/notice, subject to the provisions and penalties of 18 USC 1001 pertaining to the filing of false, fictitious, or fraudulent statements with the United States, are true and correct according to the best of my knowledge, information and belief.

4. Owner's Name and Address (If not shown in Items 1-3 above) CHECK HERE IF THIS IS A CHANGE OF ADDRESS

5. That I am personally acquainted with the mining claim(s). The work and improvements were made by and at the expense of the owner(s) of said claim(s). Said contiguous group of claims, listed on the reverse side of this document, are situated in the ATASCOSA Mt. Mining District, SANTA CRUZ County, Arizona

6. That between the dates starting at 12 o'clock noon on September 1, 1998 and ending at 12 o'clock noon on September 1, 1999 at least \$ 1,000 dollars worth of work and improvements were done and performed upon said claim(s) or upon one or more of a contiguous group of claims for the benefit of all, or wholly or partly outside of a contiguous group of claims for the benefit of all, not including the location work.

7. That the following persons were employed to perform the work and improvements described herein: John Buchanan, Jonathan Buchanan

8. That the work and improvements performed were: Mine Road Repair, Mine Ore, test, Begin Fencing off old workings.

9. Dated 12/27/99, Signature John Buchanan

SUBSCRIBED AND SWORN TO before me, a Notary Public, this 27th day of December, 1999

by John Buchanan
Notary Public Maria T. Seballos Pinal County
Expires June 27, 2003

MY COMMISSION EXPIRES June 27, 2003

For BLM Use Only

RECEIVED

ENTERED INTO COMPUTER

1118/00

VERIFIED

This form is for the purpose of complying with the laws of the United States Department of the Interior, Bureau of Land Management and the State of Arizona pertaining to assessment work and/or a notice of intention to hold. 30 USC 281, 43 CFR 3833.2, ARS 27-208. Subject to Paperwork Reduction Act and Privacy Act statements available at the BLM AZ State Office. The form is not copyrighted. It may be reproduced without restriction.

If the claims/sites have consecutive BLM #'s and are in the same Township, Range and Section(s) they may be listed as follows:

SAMPLE 1-10 A MC 19640-49 Dkt/Pg # 1025/1-10 (or) 4N 20W 36
 RECORDING # 9106173-82

CLAIM/SITE NAME	SERIAL NUMBER	Dkt/Pg or Recording # of ORIGINAL LOCATION NOTICEI	TWN SHP	RNG	SEC(S)
1. Jonathan Starship #1	A MC 327157	618 page 107-108	23S	12E	22
2. Jonathan Starship #2	A MC 327158	618 p. 105-106	23S	12E	22 SE 1/4
3.	A MC				
4.	A MC				
5.	A MC				
6.	A MC				
7.	A MC				
8.	A MC				
9.	A MC				
10.	A MC				
11.	A MC				
12.	A MC				
13.	A MC				
14.	A MC				
15.	A MC				
16.	A MC				
17.	A MC				
18.	A MC				
19.	A MC				
20.	A MC				
21.	A MC				
22.	A MC				
23.	A MC				
24.	A MC				
25.	A MC				
26.	A MC				
27.	A MC				
28.	A MC				
29.	A MC				
30.	A MC				

FILE WITH: BUREAU OF LAND MANAGEMENT, 222 NORTH CENTRAL AVENUE, PHOENIX, AZ 85004-2203 and the respective county recorder, ON OR BEFORE DECEMBER 30th (NOT THE 31st), BLM REQUIRES A \$5.00 NONREFUNDABLE SERVICE CHARGE FOR EACH MINING CLAIM, MILL SITE OR TUNNEL SITE, ANNUAL FILLINGS THAT ARE NOT ACCOMPANIED BY PROPER SERVICE CHARGES WILL BE RETURNED WITHOUT FURTHER ACTION BY BLM.

United States Department of the Interior
Bureau of Land Management
 BUSINESS & SUPPORT SVCS DIV
 222 N CENTRAL AVE
 PHOENIX, AZ 85004 -2203
 Phone: (602) 417-9200

Receipt	
No:	49117

Transaction #: 55349
Date of Transaction: 12/27/1999
Commodity: LOCATABLE MINERALS **Subject:** MINING CLAIMS

CUSTOMER: JOHN BUCHANAN
 BUCHANAN TRUCKING & MINING
 777 CEDAR RIDGE
 ORACLE, AZ 85623

LINE #	QTY	ACTION / PRODUCT	REMARKS	UNIT PRICE	TOTAL
1	10	PROOF OF LABOR/ASSESSMENT \$5 (1930)		\$5.00	\$50.00
TOTAL:					\$50.00

PAYMENT INFORMATION			
1	AMOUNT:	\$50.00	POSTMARKED: N/A
	TYPE:	CHECK	RECEIVED: 12/27/1999
	CHECK NO:	1585	
	NAME:	BUCHANAN TRUCKING & MINING BUCHANAN, JOHN 777 CEDAR RIDGE ORACLE AZ 85623	

REMARKS

CASE SERIAL NUMBER INFORMATION		
TRNS #	LINE #	CASES
55349	1	AMC189264 , AMC116092 , AMC116093 , AMC264428 , AMC327469 , AMC45210 , AMC45211 , AMC108199 , AMC327157 , AMC327158

This receipt was generated by the automated BLM Collections and Billings System and is a paper representation of a portion of the official electronic record contained therein.

2000

MAINTENANCE FEE PAYMENT WAIVER CERTIFICATION

This small miner waiver is filed to hold the claims/sites listed below for the assessment year beginning at noon on the first September 1 following the official filing of this form with BLM. 2000 488

The undersigned owner(s) of the mining claims/sites listed below hereby certify under penalty of 18 U.S.C. 1001 and 43 U.S.C. 1212 that:

I/We control, or will control, ten or fewer mining claims/sites located and maintained on Federal land in the United States of America on the August 31 that is one day before the beginning of the assessment year indicated in line one above. 327157

I/We have/will performed/perform assessment work upon the claims listed below for the current assessment year as of the August 31 indicated in line three above. This work meets the requirements of the General Mining Law of 1872, as amended; the Act of August 10, 1993; and the regulations at 43 CFR 3833 and 3850. Such work will be described on our affidavit of labor. Listing a site on this form constitutes a filing of a Notice of Intention to Hold for that site. I enclose a \$5.00 per site service charge (recording fee) for each site listed. 264415 45210 327469 116092

Please check this box if the following statement applies to you.

I/We relinquish my/our claims and/or sites not listed below.

The mining claims and sites for which the above waiver from payment of the maintenance fees is made are: BLM AMC #

CLAIM NAME	BLM RECORDATION SERIAL NUMBER
1. Mountain Goat Lode	45210
2. Gold mine #1 Lode	45211
3. Buck Mt. Mines #1 Lode	116092
4. Buck Mt. Mines #2 Lode	116093
5. Buck Mt. Mines Placer #1	264428
6. Buck Mt. Mines Placer #2	327469
7. The Theresa + Sara H B. Lode	189264
8. Desperation #1 Lode	108199
9. Jonathan Starship Mines #1 Lode	327157
10. Jonathan Starship Mines #2 Lode	327158

All owner(s) of the above mining claims and sites are filing for this waiver.

I/We understand and acknowledge that pursuant to 43 U.S.C. 1212 and 18 U.S.C. 1001, the filing of a false, fictitious, or fraudulent document with the Bureau of Land Management may result in a fine of up to \$10,000, a prison term not to exceed five years, or both.

John C. Buchanan (Owner's Name - Please Print) John C. Buchanan (Owner's Signature)
P.O. Box 842 (Street or P.O. Box) Oracle AZ 85623 (City) (State) (Zip Code)

Theresa K. Buchanan (Owner's Name - Please Print) Theresa K. Buchanan (Owner's Signature)
P.O. Box 842 (Street or P.O. Box) Oracle AZ 85623 (City) (State) (Zip Code)

JOE Buchanan (Owner's Name - Please Print) Joe Buchanan (Owner's Signature)
P.O. Box 691 (Street or P.O. Box) Winkelman AZ 85292 (City) (State) (Zip Code)

John J. Buchanan (Owner's Name - Please Print) John J. Buchanan (Owner's Signature)
P.O. Box 697 (Street or P.O. Box) Winkelman AZ 85292 (City) (State) (Zip Code)

ENTERED INTO COMPUTER
10/27/99
JLM 9/19/99

ADDITIONAL OWNER: B. T. M. Buchanan Trucking + Mining
P.O. Box 842 Oracle AZ. 85623

Sarah A. Buchanan (Owner's Name - Please Print) P.O. Box 842 (Street or P.O. Box)	Sarah A. Buchanan (Owner's Signature) Oracle Az. 85623 (City) (State) (Zip Code)
Jerry E. Buchanan (Owner's Name - Please Print) P.O. Box 328 (Street or P.O. Box)	Jerry E. Buchanan (Owner's Signature) Kearney Az. 85237 (City) (State) (Zip Code)
Jonathan Buchanan (Owner's Name - Please Print) Box 842 (Street or P.O. Box)	Jonathan Buchanan (Owner's Signature) Oracle, Az. 85623 (City) (State) (Zip Code)
Julia Kay Buchanan (Owner's Name - Please Print) P.O. Box 842 (Street or P.O. Box)	Julia Kay Buchanan (Owner's Signature) Oracle, Az. 85623 (City) (State) (Zip Code)

INSTRUCTIONS

- This certification of waiver from payment of maintenance fees is made under the regulations at 43 CFR 3833 and 3850.
- This waiver **must** be filed in advance of the assessment year for which a waiver is sought, but in no event be filed later than the August 31st preceding the assessment year for which the waiver is sought.
- You **must** still record your affidavit of assessment work for claims listed and/or Notices of Intention to Hold for any sites listed with the BLM by each December 30th, and the local recording office under State law, as in the past.
- A \$5.00 service charge (recording fee) is required for all sites listed, otherwise a separate notice of intent to hold **must** be filed by December 30.
- This waiver **must** be filed in the BLM State Office where the mining claims are recorded.
- If the claims and sites are located in more than one State, a separate waiver form **must** be filed in each State in which they are held. The total number of claims and sites listed on separate waiver forms cannot exceed ten.
- All claim names and Bureau of Land Management (BLM) serial numbers **must** be listed for all mining claims and sites for which a waiver is sought.
- All owners and their addresses **must** be listed.
- This waiver form **must** be signed by all of the owners or their designated agent. If an agent is designated, a statement appointing the agent, signed by all of the owners, **must** be submitted with this certification, if a designation of agent is not currently on file with the BLM State office where your claims and sites are recorded.
- Mining claims and sites held by a husband and wife, either jointly or individually, or their children under the age of discretion, shall be counted towards the 10 claim limit. Mining claims and sites held in co-ownership, or by an association of locators, by a partnership, or by a corporation shall be counted towards the 10 claim limit for claimants that have an interest in these entities.
- Failure to pay the maintenance fee or meet the requirements for waiver from payment of the maintenance fee by any August 31st deadline for the following assessment year shall cause the mining claims and sites to be declared null and void.

NOTICE/BURDEN HOURS STATEMENT

The Privacy Act of 1974 and the regulation in 43 CFR 2.48(d) provide that you be furnished the following information in connection with the information required by this certification of exemption from rental fees form.

AUTHORITY: 30 U.S.C. 28-28k; 43 U.S.C. 1201, 1740, and 1744; 43 CFR 3833 and 3850.

PRINCIPLE PURPOSE: This information is to be used to verify that the owner(s) of a mining claim has complied with the Act of August 10, 1993 (107 Stat. 312), and is entitled to perform assessment work in lieu of paying the maintenance fee for the mining claims listed on this form.

ROUTINE USE: (1) Adjudication of the claimant(s) certification of waiver from paying the maintenance fee otherwise required by the Act of August 10, 1993 (107 Stat. 312). (2) Disclosure may be made to appropriate Federal agencies when location is made within the agency's geographic area of responsibility. (3) Information from the record and/or the record will be transferred to the appropriate Federal, State, or local agency, or a member of the public in response to a specific request for pertinent information. (4) Information may also be provided to the Department of Justice or in a proceeding before a court or adjudicative body; or to Federal, State, local or foreign agencies when needed for enforcement of civil or criminal codes or applicable regulations concerning title rights upon the public land.

EFFECT OF NOT PROVIDING INFORMATION: Disclosure of this information is required by the Act of August 10, 1993 (107 Stat. 312) and 43 CFR 3833 for those owner(s) wishing to take the small miners waiver allowed under 43 CFR 3833 and 3850. Failure to supply the information required in this form to support the owner(s) certification of waiver from payment of the otherwise required maintenance fees will result in the waiver being disallowed and the mining claims declared null and void by the Bureau of Land Management (BLM).

The Paperwork Reduction Act of 1980 (44 U.S.C. 3501, et seq.) requires us to tell you that:

This information is being collected to allow the BLM to determine if you qualify for a waiver from the payment of \$100 per mining claim maintenance fee established by the Act of August 10, 1993 (107 Stat. 312) and the implementing regulations at 43 CFR 3833 and 3850. A response to this request is required in accordance with the statute (107 Stat. 312) to retain your benefit.

Public reporting burden for this form is estimated to average 8 minutes per response, including time to review instructions, gathering and maintaining data, and completing and reviewing the form. Direct comments regarding this burden estimate, or any other aspect of this form, to the Department of the Interior, Bureau of Land Management, Information Collection Clearance Officer (DW-101) Denver Federal Center, Building 40, P.O. Box 25047, Denver, CO 80225-0047 and the Office of Management and Budget, Paperwork Reduction Project (1004-0114), Washington, D.C. 20503.

BLM would like you to know that you do not have to respond to this, or any other, Federal agency-sponsored information collection unless it displays a currently valid OMB control number.

FOR OFFICIAL USE ONLY
RECEIVED
BLM - AZ STATE OFFICE

1999

FORM APPROVED
OMB NO. 1004-0111
Expires September 30, 1999

499

MAINTENANCE FEE PAYMENT WAIVER CERTIFICATION

This small miner waiver is filed to hold the claims/sites listed below for the assessment year beginning at noon on the first September 1 following the official filing of this form with BLM.

1999

The undersigned owner(s) of the mining claims/sites listed below hereby certify under penalty of 18 U.S.C. 1001 and 43 U.S.C. 1212 that: **499**

I/We control, or will control, ten or fewer mining claims/sites located and maintained on Federal land in the United States of America on the August 31 that is one day before the beginning of the assessment year indicated in line one above.

I/We have/will performed/perform assessment work upon the claims listed below for the current assessment year as of the August 31 indicated in line three above. This work meets the requirements of the General Mining Law of 1872, as amended; the Act of August 10, 1993; and the regulations at 43 CFR 3833 and 3850. Such work will be described on our affidavit of labor. Listing a site on this form constitutes a filing of a Notice of Intention to Hold for that site. I enclose a \$5.00 per site service charge (recording fee) for each site listed.

Please check this box if the following statement applies to you.
I/We relinquish my/our claims and/or sites not listed below.

45210 116092 327157
108199 189264 327469
264415

The mining claims and sites for which the above waiver from payment of the maintenance fees is made are:

CLAIM NAME	BLM RECORDATION SERIAL NUMBER
1. Mountain Goat Lode	45210
2. GOLD Mine # 1 Lode	45211
3. Buck Mt. Mines # 1 Lode	116092
4. Buck Mt. Mines # 2 Lode	116093
5. Buck Mt. Mines Placer # 1	264428
6. Buck Mt. Mines Placer # 2	327469
7. The Theresa + Sarah B. Lode	189264
8. DESPERATION # 1 Lode	108199
9. Jonathan Starship Mines # 1 Lode	327157
10. Jonathan Starship Mines # 2 Lode	327158

All owner(s) of the above mining claims and sites are filing for this waiver.

I/We understand and acknowledge that pursuant to 43 U.S.C. 1212 and 18 U.S.C. 1001, the filing of a false, fictitious, or fraudulent document with the Bureau of Land Management may result in a fine of up to \$10,000, a prison term not to exceed five years, or both.

John C. Buchanan
(Owner's Name - Please Print)
Box 842
(Street or P.O. Box)

John C. Buchanan
(Owner's Signature)
Oracle, Az. 85623
(City) (State) (Zip/Code)

Theresa K. Buchanan
(Owner's Name - Please Print)
Box 842
(Street or P.O. Box)

Theresa K. Buchanan
(Owner's Signature)
Oracle, Az. 85623
(City) (State) (Zip/Code)

PHOENIX, ARIZONA

(Owner's Name - Please Print)

1998 AUG 31 4 9 52

(Owner's Signature)

(Street or P.O. Box)

BLM AZ STATE OFFICE

VERIFIED

(State) (Zip/Code)

(Owner's Name - Please Print)

ENTERED IN COMPUTER

(Owner's Signature)

(Street or P.O. Box)

11/30/98

(State)

(Zip/Code)

(Owner's Name - Please Print)	(Owner's Signature)
(Street or P.O. Box)	(City) (State) (Zip Code)
(Owner's Name - Please Print)	(Owner's Signature)
(Street or P.O. Box)	(City) (State) (Zip Code)
(Owner's Name - Please Print)	(Owner's Signature)
(Street or P.O. Box)	(City) (State) (Zip Code)
(Owner's Name - Please Print)	(Owner's Signature)
(Street or P.O. Box)	(City) (State) (Zip Code)

INSTRUCTIONS

1. This certification of waiver from payment of maintenance fees is made under the regulations at 43 CFR 3833 and 3850.
2. This waiver **must** be filed in advance of the assessment year for which a waiver is sought, but in no event be filed later than the August 31st preceding the assessment year for which the waiver is sought.
3. You **must** still record your affidavit of assessment work for claims listed and/or Notices of Intention to Hold for any sites listed with the BLM by each December 30th, and the local recording office under State law, as in the past.
4. A \$5.00 service charge (recording fee) is required for all sites listed, otherwise a separate notice of intent to hold **must** be filed by December 30.
5. This waiver **must** be filed in the BLM State Office where the mining claims are recorded.
6. If the claims and sites are located in more than one State, a separate waiver form **must** be filed in each State in which they are held. The total number of claims and sites listed on separate waiver forms cannot exceed ten.
7. All claim names and Bureau of Land Management (BLM) serial numbers **must** be listed for all mining claims and sites for which a waiver is sought.
8. All owners and their addresses **must** be listed.
9. This waiver form **must** be signed by all of the owners or their designated agent. If an agent is designated, a statement appointing the agent, signed by all of the owners, **must** be submitted with this certification, if a designation of agent is not currently on file with the BLM State office where your claims and sites are recorded.
10. Mining claims and sites held by a husband and wife, either jointly or individually, or their children under the age of discretion, shall be counted towards the 10 claim limit. Mining claims and sites held in co-ownership, or by an association of locators, by a partnership, or by a corporation shall be counted towards the 10 claim limit for claimants that have an interest in these entities.
11. Failure to pay the maintenance fee or meet the requirements for waiver from payment of the maintenance fee by any August 31st deadline for the following assessment year shall cause the mining claims and sites to be declared null and void.

NOTICE/BURDEN HOURS STATEMENT

The Privacy Act of 1974 and the regulation in 43 CFR 2.48(d) provide that you be furnished the following information in connection with the information required by this certification of exemption from rental fees form.

AUTHORITY: 30 U.S.C. 28-28k; 43 U.S.C. 1201, 1740, and 1744; 43 CFR 3833 and 3850.

PRINCIPLE PURPOSE: This information is to be used to verify that the owner(s) of a mining claim has complied with the Act of August 10, 1993 (107 Stat. 312), and is entitled to perform assessment work in lieu of paying the maintenance fee for the mining claims listed on this form.

ROUTINE USE: (1) Adjudication of the claimant(s) certification of waiver from paying the maintenance fee otherwise required by the Act of August 10, 1993 (107 Stat. 312). (2) Disclosure may be made to appropriate Federal agencies when location is made within the agency's geographic area of responsibility. (3) Information from the record and/or the record will be transferred to the appropriate Federal, State, or local agency, or a member of the public in response to a specific request for pertinent information. (4) Information may also be provided to the Department of Justice or in a proceeding before a court or adjudicative body; or to Federal, State, local or foreign agencies when needed for enforcement of civil or criminal codes or applicable regulations concerning title rights upon the public land.

EFFECT OF NOT PROVIDING INFORMATION: Disclosure of this information is required by the Act of August 10, 1993 (107 Stat. 312) and 43 CFR 3833 for those owner(s) wishing to take the small miners waiver allowed under 43 CFR 3833 and 3850. Failure to supply the information required in this form to support the owner(s) certification of waiver from payment of the otherwise required maintenance fee, will result in the waiver being disallowed and the mining claims declared null and void by the Bureau of Land Management (BLM).

The Paperwork Reduction Act of 1980 (44 U.S.C. 3501, et seq.) requires us to tell you that:

This information is being collected to allow the BLM to determine if you qualify for a waiver from the payment of \$100 per mining claim maintenance fee established by the Act of August 10, 1993 (107 Stat. 312) and the implementing regulations at 43 CFR 3833 and 3850. A response to this request is required in accordance with the statute (107 Stat. 312) to retain your benefit.

Public reporting burden for this form is estimated to average 8 minutes per response, including time to review instructions, gathering and maintaining data, and completing and reviewing the form. Direct comments regarding this burden estimate, or any other aspect of this form, to the Department of the Interior, Bureau of Land Management, Information Collection Clearance Officer (DW-101) Denver Federal Center, Building 40, P.O. Box 25047, Denver, CO 80225-0047 and the Office of Management and Budget, Paperwork Reduction Project (1004-0114), Washington, D.C. 20503.

BLM would like you to know that you do not have to respond to this, or any other, Federal agency-sponsored information collection unless it displays a currently valid OMB control number.

FOR OFFICIAL USE ONLY

1999

P52-7 499
FORM APPROVED
OMB NO. 1004-0114
Expires September 30, 1999

MAINTENANCE FEE PAYMENT WAIVER CERTIFICATION

This small miner waiver is filed to hold the claims/sites listed below for the assessment year beginning at noon on the first September 1 following the official filing of this form with BLM. 1999

The undersigned owner(s) of the mining claims/sites listed below hereby certify under penalty of 18 U.S.C. 1001 and 43 U.S.C. 1212 that: I/We control, or will control, ten or fewer mining claims/sites located and maintained on Federal land in the United States of America on the August 31 that is one day before the beginning of the assessment year indicated in line one above.

I/We have/will performed/performed assessment work upon the claims listed below for the current assessment year as of the August 31 indicated in line three above. This work meets the requirements of the General Mining Law of 1872, as amended; the Act of August 10, 1993; and the regulations at 43 CFR 3833 and 3850. Such work will be described on our affidavit of labor. Listing a site on this form constitutes a filing of a Notice of Intention to Hold for that site. I enclose a \$5.00 per site service charge (recording fee) for each site listed.

Please check this box if the following statement applies to you.
I/We relinquish my/our claims and/or sites not listed below.

The mining claims and sites for which the above waiver from payment of the maintenance fees is made are:

CLAIM NAME	BLM RECORDATION SERIAL NUMBER
1. Mountain Goat Lode	45210
2. GOLD Mine # 1 Lode	45211
3. Buck Mt. Mines # 1 Lode	116092
4. Buck Mt. Mines # 2 Lode	116093
5. Buck Mt. Mines Placer # 1	264428
6. Buck Mt. Mines Placer # 2	327469
7. The Theresa + Sarah B. Lode	189264
8. DESPERATION # 1 Lode	108199
9. Jonathan Starship Mines # 1 Lode	327157
10. Jonathan Starship Mines # 2 Lode	327158

All owner(s) of the above mining claims and sites are filing for this waiver.

I/We understand and acknowledge that pursuant to 43 U.S.C. 1212 and 18 U.S.C. 1001, the filing of a false, fictitious, or fraudulent document with the Bureau of Land Management may result in a fine of up to \$10,000, a prison term not to exceed five years, or both.

John C. Buchanan
(Owner's Name - Please Print)
Box 842
(Street or P.O. Box)

John C. Buchanan
(Owner's Signature)
Oracle, AZ 85623
(City) (State) (Zip Code)

Theresa K. Buchanan
(Owner's Name - Please Print)
Box 842
(Street or P.O. Box)

Theresa K. Buchanan
(Owner's Signature)
Oracle, AZ 85623
(City) (State) (Zip Code)

JOE Buchanan
(Owner's Name - Please Print)
P.O. Box 691
(Street or P.O. Box)

Joe Buchanan
(Owner's Signature)
Winkelman AZ 85282
(City) (State) (Zip Code)

JOHN J. BUCHANAN
(Owner's Name - Please Print)
P.O. Box 697
(Street or P.O. Box)

John J. Buchanan (DAD)
(Owner's Signature)
Winkelman AZ 85292
(City) (State) (Zip Code)

Sarah A Buchanan
(Owner's Name - Please Print)

P.O. Box 842
(Street or P.O. Box)

JERRY E. Buchanan
(Owner's Name - Please Print)

P.O. Box 328
(Street or P.O. Box)

Jonathan Buchanan
(Owner's Name - Please Print)

Box 842
(Street or P.O. Box)

Julia Kay Buchanan
(Owner's Name - Please Print)

Box 842
(Street or P.O. Box)

Additional owner

B.T.M. (Buchanan Tracking + Mining)
P.O. Box 842

Sarah A Buchanan
(Owner's Signature)

Oracle AZ 85623
(City) (State) (Zip Code)

Jerry E. Buchanan
(Owner's Signature)

Kearney AZ 85233
(City) (State) (Zip Code)

Jonathan Buchanan
(Owner's Signature)

Oracle AZ 85623
(City) (State) (Zip Code)

Julia Buchanan
(Owner's Signature)

Oracle AZ 85623
(City) (State) (Zip Code)

B.T.M. (Buchanan Tracking + Mining)
Oracle AZ 85623

INSTRUCTIONS

1. This certification of waiver from payment of maintenance fees is made under the regulations at 43 CFR 3833 and 3850.
2. This waiver must be filed in advance of the assessment year for which a waiver is sought, but in no event be filed later than the August 31st preceding the assessment year for which the waiver is sought.
3. You must still record your affidavit of assessment work for claims listed and/or Notices of Intention to Hold for any sites listed with the BLM by each December 30th, and the local recording office under State law, as in the past.
4. A \$5.00 service charge (recording fee) is required for all sites listed, otherwise a separate notice of intent to hold must be filed by December 30.
5. This waiver must be filed in the BLM State Office where the mining claims are recorded.
6. If the claims and sites are located in more than one State, a separate waiver form must be filed in each State in which they are held. The total number of claims and sites listed on separate waiver forms cannot exceed ten.
7. All claim names and Bureau of Land Management (BLM) serial numbers must be listed for all mining claims and sites for which a waiver is sought.

8. All owners and their addresses must be listed.
9. This waiver form must be signed by all of the owners or their designated agent. If an agent is designated, a statement appointing the agent, signed by all of the owners, must be submitted with this certification, if a designation of agent is not currently on file with the BLM State office where your claims and sites are recorded.
10. Mining claims and sites held by a husband and wife, either jointly or individually, or their children under the age of discretion, shall be counted towards the 10 claim limit. Mining claims and sites held in co-ownership, or by an association of locators, by a partnership, or by a corporation shall be counted towards the 10 claim limit for claimants that have an interest in these entities.
11. Failure to pay the maintenance fee or meet the requirements for waiver from payment of the maintenance fee by any August 31st deadline for the following assessment year shall cause the mining claims and sites to be declared null and void.

NOTICE/BURDEN HOURS STATEMENT

The Privacy Act of 1974 and the regulation in 43 CFR 2.48(d) provide that you be furnished the following information in connection with the information required by this certification of exemption from rental fees form.

AUTHORITY: 30 U.S.C. 28-28k; 43 U.S.C. 1201, 1740, and 1744; 43 CFR 3833 and 3850.

PRINCIPLE PURPOSE: This information is to be used to verify that the owner(s) of a mining claim has complied with the Act of August 10, 1993 (107 Stat. 312), and is entitled to perform assessment work in lieu of paying the maintenance fee for the mining claims listed on this form.

ROUTINE USE: (1) Adjudication of the claimant(s) certification of waiver from paying the maintenance fee otherwise required by the Act of August 10, 1993 (107 Stat. 312). (2) Disclosure may be made to appropriate Federal agencies when location is made within the agency's geographic area of responsibility. (3) Information from the record and/or the record will be transferred to the appropriate Federal, State, or local agency, or a member of the public in response to a specific request for pertinent information. (4) Information may also be provided to the Department of Justice or in a proceeding before a court or adjudicative body; or to Federal, State, local or foreign agencies when needed for enforcement of civil or criminal codes or applicable regulations concerning title rights upon the public land.

EFFECT OF NOT PROVIDING INFORMATION: Disclosure of this information is required by the Act of August 10, 1993 (107 Stat. 312) and 43 CFR 3833 for those owner(s) wishing to take the small miners waiver allowed under 43 CFR 3833 and 3850. Failure to supply the information required in this form to support the owner(s) certification of waiver from payment of the otherwise required maintenance fees will result in the waiver being disallowed and the mining claims declared null and void by the Bureau of Land Management (BLM).

The Paperwork Reduction Act of 1980 (44 U.S.C. 3501, et seq.) requires us to tell you that:

This information is being collected to allow the BLM to determine if you qualify for a waiver from the payment of \$100 per mining claim maintenance fee established by the Act of August 10, 1993 (107 Stat. 312) and the implementing regulations at 43 CFR 3833 and 3850. A response to this request is required in accordance with the statute (107 Stat. 312) to retain your benefit.

Public reporting burden for this form is estimated to average 8 minutes per response, including time to review instructions, gathering and maintaining data, and completing and reviewing the form. Direct comments regarding this burden estimate, or any other aspect of this form, to the Department of the Interior, Bureau of Land Management, Information Collection Clearance Officer (DW-101) Denver Federal Center, Building 40, P.O. Box 25047, Denver, CO 80225-0047 and the Office of Management and Budget, Paperwork Reduction Project (1004-0114), Washington, D.C. 20503.

BLM would like you to know that you do not have to respond to this, or any other, Federal agency-sponsored information collection unless it displays a currently valid OMB control number.

FOR OFFICIAL USE ONLY

1998 OCT 19 P 12:02

RECEIVED
BLM, AZ STATE OFFICE

1999

Pg 3-1 499
FORM APPROVED
OMB NO. 1004-0111
Expires September 30, 1999

MAINTENANCE FEE PAYMENT WAIVER CERTIFICATION

This small miner waiver is filed to hold the claims/sites listed below for the assessment year beginning at noon on the first September 1 following the official filing of this form with BLM. 1999

The undersigned owner(s) of the mining claims/sites listed below hereby certify under penalty of 18 U.S.C. 1001 and 43 U.S.C. 1212 that:

I/We control, or will control, ten or fewer mining claims/sites located and maintained on Federal land in the United States of America on the August 31 that is one day before the beginning of the assessment year indicated in line one above.

I/We have/will performed/perform assessment work upon the claims listed below for the current assessment year as of the August 31 indicated in line three above. This work meets the requirements of the General Mining Law of 1872, as amended; the Act of August 10, 1993; and the regulations at 43 CFR 3833 and 3850. Such work will be described on our affidavit of labor. Listing a site on this form constitutes a filing of a Notice of Intention to Hold for that site. I enclose a \$5.00 per site service charge (recording fee) for each site listed.

Please check this box if the following statement applies to you.
I/We relinquish my/our claims and/or sites not listed below.

The mining claims and sites for which the above waiver from payment of the maintenance fees is made are:

CLAIM NAME	BLM RECORDATION SERIAL NUMBER
1. Mountain Goat Lode	45210
2. GOLD Mine # 1 Lode	45211
3. Buck Mt. Mines # 1 Lode	116092
4. Buck Mt. Mines # 2 Lode	116093
5. Buck Mt. Mines Placer # 1	264428
6. Buck Mt. Mines Placer # 2	327469
7. The Theresa + Sarah B. Lode	189264
8. DESPERATION # 1 Lode	108199
9. Jonathan Starship Mines # 1 Lode	327157
0. Jonathan Starship Mines # 2 Lode	327158

All owner(s) of the above mining claims and sites are filing for this waiver.

We understand and acknowledge that pursuant to 43 U.S.C. 1212 and 18 U.S.C. 1001, the filing of a false, fictitious, or fraudulent document with the Bureau of Land Management may result in a fine of up to \$10,000, a prison term not to exceed five years, or both.

John C. Buchanan
(Owner's Name - Please Print)
Box 842
(Street or P.O. Box)

John C. Buchanan
(Owner's Signature)
Oracle, AZ 85623
(City) (State) (Zip Code)

Theresa K. Buchanan
(Owner's Name - Please Print)
Box 842
(Street or P.O. Box)

Theresa K. Buchanan
(Owner's Signature)
Oracle, AZ 85623
(City) (State) (Zip Code)

JOE Buchanan
(Owner's Name - Please Print)
P.O. Box 69
(Street or P.O. Box)

Joe Buchanan
(Owner's Signature)
Winkelman AZ 85292
(City) (State) (Zip Code)

JOHN J. BUCHANAN
(Owner's Name - Please Print)
P.O. Box 697
(Street or P.O. Box)

John J. Buchanan (DAD)
(Owner's Signature)
Winkelman Ariz 85292
(City) (State) (Zip Code)

RECEIVED STATE OFFICE
1998 AUG 31 4 45Z
PHOENIX, ARIZONA

Sarah A Buchanan

(Owner's Name - Please Print)

PO Box 842

(Street or P.O. Box)

JERRY E. Buchanan

(Owner's Name - Please Print)

P.O. Box 328

(Street or P.O. Box)

Jonathan Buchanan

(Owner's Name - Please Print)

Box 842

(Street or P.O. Box)

Julia Kay Buchanan

(Owner's Name - Please Print)

Box 842

(Street or P.O. Box)

B.T.M. (Buchanan Trucking + Mining)

P.O. Box 842

Additional owner

Sarah A Buchanan

(Owner's Signature)

Oracle

(City)

AZ

(State)

85623

(Zip Code)

Jerry E. Buchanan

(Owner's Signature)

Kearney

(City)

AZ

(State)

8523

(Zip Code)

Jonathan Buchanan

(Owner's Signature)

Oracle

(City)

AZ

(State)

85623

(Zip Code)

Julia Buchanan

(Owner's Signature)

Oracle

(City)

AZ

(State)

85623

(Zip Code)

B.T.M. (Buchanan Trucking + Mining)

Oracle

(City)

AZ

(State)

85623

(Zip Code)

INSTRUCTIONS

1. This certification of waiver from payment of maintenance fees is made under the regulations at 43 CFR 3833 and 3850.
2. This waiver must be filed in advance of the assessment year for which a waiver is sought, but in no event be filed later than the August 31st preceding the assessment year for which the waiver is sought.
3. You must still record your affidavit of assessment work for claims listed and/or Notices of Intention to Hold for any sites listed with the BLM by each December 30th, and the local recording office under State law, as in the past.
4. A \$5.00 service charge (recording fee) is required for all sites listed, otherwise a separate notice of intent to hold must be filed by December 30.
5. This waiver must be filed in the BLM State Office where the mining claims are recorded.
6. If the claims and sites are located in more than one State, a separate waiver form must be filed in each State in which they are held. The total number of claims and sites listed on separate waiver forms cannot exceed ten.
7. All claim names and Bureau of Land Management (BLM) serial numbers must be listed for all mining claims and sites for which a waiver is sought.

8. All owners and their addresses must be listed.
9. This waiver form must be signed by all of the owners or their designated agent. If an agent is designated, a statement appointing the agent, signed by all of the owners, must be submitted with this certification, if a designation of agent is not currently on file with the BLM State office where your claims and sites are recorded.
10. Mining claims and sites held by a husband and wife, either jointly or individually, or their children under the age of discretion, shall be counted towards the 10 claim limit. Mining claims and sites held in co-ownership, or by an association of locators, by a partnership, or by a corporation shall be counted towards the 10 claim limit for claimants that have an interest in these entities.
11. Failure to pay the maintenance fee or meet the requirements for waiver from payment of the maintenance fee by any August 31st deadline for the following assessment year shall cause the mining claims and sites to be declared null and void.

NOTICE/BURDEN HOURS STATEMENT

The Privacy Act of 1974 and the regulation in 43 CFR 2.48(d) provide that you be furnished the following information in connection with the information required by this certification of exemption from rental fees form.

AUTHORITY: 30 U.S.C. 28-28k; 43 U.S.C. 1201, 1740, and 1744; 43 CFR 3833 and 3850.

PRINCIPLE PURPOSE: This information is to be used to verify that the owner(s) of a mining claim has complied with the Act of August 10, 1993 (107 Stat. 312), and is entitled to perform assessment work in lieu of paying the maintenance fee for the mining claims listed on this form.

ROUTINE USE: (1) Adjudication of the claimant(s) certification of waiver from paying the maintenance fee otherwise required by the Act of August 10, 1993 (107 Stat. 312). (2) Disclosure may be made to appropriate Federal agencies when location is made within the agency's geographic area of responsibility. (3) Information from the record and/or the record will be transferred to the appropriate Federal, State, or local agency, or a member of the public in response to a specific request for pertinent information. (4) Information may also be provided to the Department of Justice or in a proceeding before a court or adjudicative body; or to Federal, State, local or foreign agencies when needed for enforcement of civil or criminal codes or applicable regulations concerning title rights upon the public land.

EFFECT OF NOT PROVIDING INFORMATION: Disclosure of this information is required by the Act of August 10, 1993 (107 Stat. 312) and 43 CFR 3833 for those owner(s) wishing to take the small miners waiver allowed under 43 CFR 3833 and 3850. Failure to supply the information required in this form to support the owner(s) certification of waiver from payment of the otherwise required maintenance fees will result in the waiver being disallowed and the mining claims declared null and void by the Bureau of Land Management (BLM).

The Paperwork Reduction Act of 1980 (44 U.S.C. 3501, et seq.) requires us to tell you that:

This information is being collected to allow the BLM to determine if you qualify for a waiver from the payment of \$100 per mining claim maintenance fee established by the Act of August 10, 1993 (107 Stat. 312) and the implementing regulations at 43 CFR 3833 and 3850. A response to this request is required in accordance with the statute (107 Stat. 312) to retain your benefit.

Public reporting burden for this form is estimated to average 8 minutes per response, including time to review instructions, gathering and maintaining data, and completing and reviewing the form. Direct comments regarding this burden estimate, or any other aspect of this form, to the Department of the Interior, Bureau of Land Management, Information Collection Clearance Officer (DW-101) Denver Federal Center, Building 40, P.O. Box 25047, Denver, CO 80225-0047 and the Office of Management and Budget, Paperwork Reduction Project (1004-0114), Washington, D.C. 20503.

BLM would like you to know that you do not have to respond to this, or any other, Federal agency-sponsored information collection unless it displays a currently valid OMB control number.

FOR OFFICIAL USE ONLY

1998 OCT 19 P 12:02

RECEIVED BLM STATE OFFICE

(September 1996)

DEPARTMENT OF THE INTERIOR
BUREAU OF LAND MANAGEMENT

1999

847 499

FORM APPROVED
OMB NO. 1024-0114
Expires September 30, 1997

MAINTENANCE FEE PAYMENT WAIVER CERTIFICATION

This small miner waiver is filed to hold the claims/sites listed below for the assessment year beginning as soon as the first September 1 following the official filing of this form with BLM.

The undersigned/owner(s) of the mining claims/sites listed below hereby certify under penalty of 18 U.S.C. 1001 and 43 U.S.C. 1212 that:

I/We control, or will control, ten or fewer mining claims/sites located and maintained on Federal land in the United States of America on the August 31 that is one day before the beginning of the assessment year indicated in line one above.

I/We have/will performed/perform assessment work upon the claims listed below for the current assessment year as of the August 31 indicated in line three above. This work meets the requirements of the General Mining Law of 1872, as amended; the Act of August 10, 1993; and the regulations at 43 CFR 3833 and 3850. Such work will be described on our affidavit of labor. Listing a site on this form constitutes a filing of a Notice of Intention to Hold for that site. I enclose a \$5.00 per site service charge (recording fee) for each site listed.

Please check this box if the following statement applies to you.

I/We relinquish my/our claims and/or sites not listed below.

The mining claims and sites for which the above waiver from payment of the maintenance fees is made are:

CLAIM NAME	BLM RECORDATION SERIAL NUMBER
1. Mountain Goat Lode	45210
2. Cold Mine # 1 Lode	45211
3. Buck Mt. Mines # 1 Lode	116092
4. Buck Mt. Mines # 2 Lode	116093
5. Buck Mt. Mines Placer # 1	264428
6. Buck Mt. Mines Placer # 2	327469
7. The Theresa + Sarah B. Lode	189264
8. DESPERATION # 1 Lode	108199
9. Jonathan Starship Mines # 1 Lode	327157
10. Jonathan Starship Mines # 2 Lode	327158

All owner(s) of the above mining claims and sites are filing for this waiver.

We understand and acknowledge that pursuant to 43 U.S.C. 1212 and 18 U.S.C. 1001, the filing of a false, fictitious, or fraudulent document with the Bureau of Land Management may result in a fine of up to \$10,000, a prison term not to exceed five years, or both.

John C. Buchanan
(Owner's Name - Please Print)
Box 842
(Street or P.O. Box)

John C. Buchanan
(Owner's Signature)
Cracle, AZ 85623
(City) (State) (Zip Code)

Theresa K. Buchanan
(Owner's Name - Please Print)
Box 842
(Street or P.O. Box)

Theresa K. Buchanan
(Owner's Signature)
Cracle, AZ 85623
(City) (State) (Zip Code)

JOE Buchanan
(Owner's Name - Please Print)
P.O. Box 69
(Street or P.O. Box)

Joe Buchanan
(Owner's Signature)
Winkelman AZ 85282
(City) (State) (Zip Code)

JOHN J. BUCHANAN
(Owner's Name - Please Print)
P.O. Box 697
(Street or P.O. Box)

John J. Buchanan (DAD)
(Owner's Signature)
Winkelman AZ 85282
(City) (State) (Zip Code)

86-1

Sarah A Buchanan
(Owner's Name - Please Print)

PO Box 842
(Street or P.O. Box)

(Owner's Name - Please Print)

P.O. Box 328
(Street or P.O. Box)

Jonathan Buchanan
(Owner's Name - Please Print)

Box 842
(Street or P.O. Box)

Julia Kay Buchanan
(Owner's Name - Please Print)

Box 842
(Street or P.O. Box)

Sarah A Buchanan
(Owner's Signature)

Oracle
(City)

AZ
(State)

85623
(Zip Code)

Jerry E Buchanan
(Owner's Signature)

Kearney
(City)

AZ
(State)

8523
(Zip Code)

J.H. Buchanan
(Owner's Signature)

Oracle
(City)

AZ
(State)

85623
(Zip Code)

Julia Buchanan
(Owner's Signature)

Oracle
(City)

AZ
(State)

85623
(Zip Code)

Additional 137.M. (Buchanan Tracking Mining)

1. This certification of waiver from payment of maintenance fees is made under the regulations at 43 CFR 3833 and 3850.
2. This waiver must be filed in advance of the assessment year for which a waiver is sought, but in no event be filed later than the August 31st preceding the assessment year for which the waiver is sought.
3. You must still record your affidavit of assessment work for claims listed and/or Notices of Intention to Hold for any sites listed with the BLM by each December 30th, and the local recording office under State law, as in the past.
4. A \$5.00 service charge (recording fee) is required for all sites listed, otherwise a separate notice of intent to hold must be filed by December 30.
5. This waiver must be filed in the BLM State Office where the mining claims are recorded.
6. If the claims and sites are located in more than one State, a separate waiver form must be filed in each State in which they are held. The total number of claims and sites listed on separate waiver forms cannot exceed ten.
7. All claim names and Bureau of Land Management (BLM) serial numbers must be listed for all mining claims and sites for which a waiver is sought.

8. All owners and their addresses must be listed.

9. This waiver form must be signed by all of the owners or their designate agent. If an agent is designated, a statement appointing the agent, signed by all of the owners, must be submitted with this certification, if a designation of agent is not currently on file with the BLM State office where your claims and sites are recorded.

10. Mining claims and sites held by a husband and wife, either jointly or individually, or their children under the age of discretion, shall be counted towards the 10 claim limit. Mining claims and sites held in co-ownership, or by an association of locators, by a partnership, or by a corporation shall be counted towards the 10 claim limit for claimants that have an interest in these entities.

11. Failure to pay the maintenance fee or meet the requirements for waiver from payment of the maintenance fee by any August 31st deadline for the following assessment year shall cause the mining claims and sites to be declared null and void.

NOTICE/BURDEN HOURS STATEMENT

The Privacy Act of 1974 and the regulation in 43 CFR 2.48(d) provide that you be furnished the following information in connection with the information required by this certification of exemption from rental fees form.

AUTHORITY: 30 U.S.C. 28-28k; 43 U.S.C. 1201, 1740, and 1744; 43 CFR 3833 and 3850.

PRINCIPLE PURPOSE: This information is to be used to verify that the owner(s) of a mining claim has complied with the Act of August 10, 1993 (107 Stat. 312), and is entitled to perform assessment work in lieu of paying the maintenance fee for the mining claims listed on this form.

ROUTINE USE: (1) Adjudication of the claimant(s) certification of waiver from paying the maintenance fee otherwise required by the Act of August 10, 1993 (107 Stat. 312). (2) Disclosure may be made to appropriate Federal agencies when location is made within the agency's geographic area of responsibility. (3) Information from the record and/or the record will be transferred to the appropriate Federal, State, or local agency, or a member of the public in response to a specific request for pertinent information. (4) Information may also be provided to the Department of Justice or in a proceeding before a court or adjudicative body; or to Federal, State, local or foreign agencies when needed for enforcement of civil or criminal codes or applicable regulations concerning title rights upon the public land.

EFFECT OF NOT PROVIDING INFORMATION: Disclosure of this information is required by the Act of August 10, 1993 (107 Stat. 312) and 43 CFR 3833 for those owner(s) wishing to take the small miners waiver allowed under 43 CFR 3833 and 3850. Failure to supply the information required in this form to support the owner(s) certification of waiver from payment of the otherwise required maintenance fees will result in the waiver being disallowed and the mining claims declared null and void by the Bureau of Land Management (BLM).

The Paperwork Reduction Act of 1980 (44 U.S.C. 3501, et seq.) requires us to tell you that:

This information is being collected to allow the BLM to determine if you qualify for a waiver from the payment of \$100 per mining claim maintenance fee established by the Act of August 10, 1993 (107 Stat. 312) and the implementing regulations at 43 CFR 3833 and 3850. A response to this request is required in accordance with the statute (107 Stat. 312) to retain your benefit.

Public reporting burden for this form is estimated to average 8 minutes per response, including time to review instructions, gathering and maintaining data, and completing and reviewing the form. Direct comments regarding this burden estimate, or any other aspect of this form, to the Department of the Interior, Bureau of Land Management, Information Collection Clearance Officer (DW-101) Denver Federal Center, Building 40, P.O. Box 25047, Denver, CO 80225-0047 and the Office of Management and Budget, Paperwork Reduction Project (1004-0114), Washington, D.C. 20503.

BLM would like you to know that you do not have to respond to this, or any other, Federal agency-sponsored information collection unless it displays a currently valid OMB control number.

FOR OFFICIAL USE ONLY

1994

845-7

499

MAINTENANCE FEE PAYMENT WAIVER CERTIFICATION

FORM APPROVED
OMB NO. 1004-0114
Expires September 30, 1999

This small miner waiver is filed to hold the claims/sites listed below for the assessment year beginning at noon on the first September 1 following the official filing of this form with BLM, 1999

The undersigned owner(s) of the mining claims/sites listed below hereby certify under penalty of 18 U.S.C. 1001 and 43 U.S.C. 1212 that: I/We control, or will control, ten or fewer mining claims/sites located and maintained on Federal land in the United States of America on the August 31 that is one day before the beginning of the assessment year indicated in line one above.

I/We have/will performed/perform assessment work upon the claims listed below for the current assessment year as of the August 31 indicated in line three above. This work meets the requirements of the General Mining Law of 1872, as amended, the Act of August 10, 1993, and the regulations at 43 CFR 3833 and 3850. Such work will be described on our affidavit of labor. Listing a site on this form constitutes a filing of a Notice of Intention to Hold for that site. I enclose a \$5.00 per site service charge (recording fee) for each site listed.

Please check this box if the following statement applies to you.
I/We relinquish my/our claims and/or sites not listed below.

The mining claims and sites for which the above waiver from payment of the maintenance fees is made are:

CLAIM NAME	BLM RECORDATION SERIAL NUMBER
1. Mountain Goat Lode	45210
2. GOLD Mine #1 Lode	45211
3. Buck Mt. Mines #1 Lode	116092
4. Buck Mt. Mines #2 Lode	116093
5. Buck Mt. Mines Placer #1	264428
6. Buck Mt. Mines Placer #2	327469
7. The Theresa + Sarah B. Lode	189264
8. DESPERATION #1 Lode	108199
9. Jonathan Starship Mines #1 Lode	327157
10. Jonathan Starship Mines #2 Lode	327158

All owner(s) of the above mining claims and sites are filing for this waiver.

We understand and acknowledge that pursuant to 43 U.S.C. 1212 and 18 U.S.C. 1001, the filing of a false, fictitious, or fraudulent document with the Bureau of Land Management may result in a fine of up to \$10,000, a prison term not to exceed five years, or both.

John C. Buchanan
(Owner's Name - Please Print)
Box 842
(Street or P.O. Box)

John C. Buchanan
(Owner's Signature)
Cracle, AZ 85623
(City) (State) (Zip Code)

Theresa K. Buchanan
(Owner's Name - Please Print)
Box 842
(Street or P.O. Box)

Theresa K. Buchanan
(Owner's Signature)
Cracle, AZ 85623
(City) (State) (Zip Code)

JOE Buchanan
(Owner's Name - Please Print)
P.O. Box 694
(Street or P.O. Box)

Joe Buchanan
(Owner's Signature)
Winkelman AZ 85292
(City) (State) (Zip Code)

JOHN J. BUCHANAN
(Owner's Name - Please Print)
P.O. 1300 697
(Street or P.O. Box)

John J. Buchanan
(Owner's Signature)
Winkelman, AZ 85292
(City) (State) (Zip Code)

1877

Sarah A Buchanan
(Owner's Name - Please Print)
PO Box 842
(Street or P.O. Box)

Sarah A Buchanan
(Owner's Signature)
Oracle AZ 85622
(City) (State) (Zip Code)

JERRY E. Buchanan
(Owner's Name - Please Print)
P.O. Box 328
(Street or P.O. Box)

Jerry E. Buchanan
(Owner's Signature)
Kearney AZ 85233
(City) (State) (Zip Code)

Jonathan Buchanan
(Owner's Name - Please Print)
Box 842
(Street or P.O. Box)

Jonathan Buchanan
(Owner's Signature)
Oracle AZ 85622
(City) (State) (Zip Code)

Julia Kay Buchanan
(Owner's Name - Please Print)
Box 842
(Street or P.O. Box)

Julia Kay Buchanan
(Owner's Signature)
Oracle AZ 85622
(City) (State) (Zip Code)

INSTRUCTIONS

1. This certification of waiver from payment of maintenance fees is made under the regulations at 43 CFR 3833 and 3850.
2. This waiver must be filed in advance or the assessment year for which a waiver is sought, but in no event be filed later than the August 31st preceding the assessment year for which the waiver is sought.
3. You must still record your affidavit of assessment work for claims listed and/or Notices of Intention to Hold for any sites listed with the BLM by each December 30th, and the local recording office under State law, as in the past.
4. A \$5.00 service charge (recording fee) is required for all sites listed, otherwise a separate notice of intent to hold must be filed by December 30.
5. This waiver must be filed in the BLM State Office where the mining claims are recorded.
6. If the claims and sites are located in more than one State, a separate waiver form must be filed in each State in which they are held. The total number of claims and sites listed on separate waiver forms cannot exceed ten.
7. All claim names and Bureau of Land Management (BLM) serial numbers must be listed for all mining claims and sites for which a waiver is sought.

8. All owners and their addresses must be listed.
9. This waiver form must be signed by all of the owners or their designate agent. If an agent is designated, a statement appointing the agent, signed by a of the owners, must be submitted with this certification. If a designation o agent is not currently on file with the BLM State office where your claims an sites are recorded.
10. Mining claims and sites held by a husband and wife, either jointly o individually, or their children under the age of discretion, shall be counted towards the 10 claim limit. Mining claims and sites held in co-ownership, o by an association of locators, by a partnership, or by a corporation shall be counted towards the 10 claim limit for claimants that have an interest in these entities.
11. Failure to pay the maintenance fee or meet the requirements for waiver from payment of the maintenance fee by any August 31st deadline for the following assessment year shall cause the mining claims and sites to be declared null and void.

NOTICE/BURDEN HOURS STATEMENT

The Privacy Act of 1974 and the regulation in 43 CFR 2.48(d) provide that you be furnished the following information in connection with the information required by this certification of exemption from rental fees form.

AUTHORITY: 30 U.S.C. 28-28k; 43 U.S.C. 1201, 1740, and 1744; 43 CFR 3833 and 3850.

PRINCIPLE PURPOSE: This information is to be used to verify that the owner(s) of a mining claim has complied with the Act of August 10, 1993 (107 Stat. 312), and is entitled to perform assessment work in lieu of paying the maintenance fee for the mining claims listed on this form.

ROUTINE USE: (1) Adjudication of the claimant(s) certification of waiver from paying the maintenance fee otherwise required by the Act of August 10, 1993 (107 Stat. 312). (2) Disclosure may be made to appropriate Federal agencies when location is made within the agency's geographic area of responsibility. (3) Information from the record and/or the record will be transferred to the appropriate Federal, State, or local agency, or a member of the public in response to a specific request for pertinent information. (4) Information may also be provided to the Department of Justice or in a proceeding before a court or adjudicative body; or to Federal, State, local or foreign agencies when needed for enforcement of civil or criminal codes or applicable regulations concerning title rights upon the public land.

EFFECT OF NOT PROVIDING INFORMATION: Disclosure of this information is required by the Act of August 10, 1993 (107 Stat. 312) and 43 CFR 3833 for those owner(s) wishing to take the small miners waiver allowed under 43 CFR 3833 and 3850. Failure to supply the information required in this form to support the owner(s) certification of waiver from payment of the otherwise required maintenance fees will result in the waiver being disallowed and the mining claims declared null and void by the Bureau of Land Management (BLM).

The Paperwork Reduction Act of 1980 (44 U.S.C. 3501, et seq.) requires us to tell you that:

This information is being collected to allow the BLM to determine if you qualify for a waiver from the payment of \$100 per mining claim maintenance fee established by the Act of August 10, 1993 (107 Stat. 312) and the implementing regulations at 43 CFR 3833 and 3850. A response to this request is required in accordance with the statute (107 Stat. 312) to retain your benefit.

Public reporting burden for this form is estimated to average 8 minutes per response, including time to review instructions, gathering and maintaining data, and completing and reviewing the form. Direct comments regarding this burden estimate, or any other aspect of this form, to the Department of the Interior, Bureau of Land Management, Information Collection Clearance Officer (DW-101) Denver Federal Center, Building 40, P.O. Box 25047, Denver, CO 80225-0047 and the Office of Management and Budget, Paperwork Reduction Project (1004-0114), Washington, D.C. 20503.

BLM would like you to know that you do not have to respond to this, or any other, Federal agency-sponsored information collection unless it displays a currently valid OMB control number.

FOR OFFICIAL USE ONLY

UNITED STATES DEPARTMENT OF THE INTERIOR
BUREAU OF LAND MANAGEMENT
ARIZONA STATE OFFICE

499

Memorandum

To: Case File AMC 45210 et al

From: Dorie Morrison, LLE

Subject: Documentation of Telephone Conversation

Name of Person Contacted: John C. Buchanan

Telephone Number of Person Contacted: 520-896-2847

Date of Contact: 9/2/98 FAX 520-896-9787

Summary: Called requester all owners did
not sign warning. Will check file for
Mr. Jack Remberton listed as owner
on 45210-45211-

Mr Remberton not on parcel. Added
in map. Will remove and correct BLM's
file.

Will get copy of warning to be signed by
other owners of record. to Mr Buchanan.
Along with SRT. to show owners. ^{signature} needed.

September 2, 1998

AMC 45210 et al

John C. Buchanan
PH: 520-896-2847
FAX 520-896-9787

Mr. Buchanan:

I have made copies of the serial register pages for the claims listed on the Maintenance Fee Payment Waiver Certification form filed with the Bureau of Land Management, August 31, 1998.

All owners of record are required to sign the waiver. I have marked with an asterisk (*) on the serial pages and waiver, the name of the owner that did not sign. Please have all the owners sign the waiver and return by mail to my attention.

If you have any questions, please do not hesitate to call.

Dorie Morrison
Land Law Examiner
Bureau of Land Management
222 N. Central Ave
Phoenix, AZ 85004

PH: 602-417-9355

45210
 108199
 116092
 189264
 264415
 327157
 AZ-3850-1 (July 1992)
 327469

Return Document to:
John C. Buchanan
Box 842
Oracle, AZ 85623

For BLM Use Only	
4 Claims	
5.00%	
\$20.00	Total
	ke

Telephone # (520) 896-2847

AFFIDAVIT OF PERFORMANCE OF ANNUAL WORK

Also fill in ITEMS 1 through 9 and the reverse side of this document.

CHECK ONE

NOTICE OF INTENTION TO HOLD

I intend to hold the claim(s) /site(s) listed on the reverse side of this document for the calendar year 19 99. Also fill in ITEMS 1 through 4 and ITEM 9.

NOTICES OF INTENTION TO HOLD ARE FOR MILL SITES AND TUNNEL SITES OR FOR MINING CLAIMS WHEN ASSESSMENT WORK HAS NOT BEEN DONE, REGARDLESS OF WHETHER THE ANNUAL ASSESSMENT HAS BEEN SUSPENDED, DEFERRED, OR NOT YET ACCRUED. THE FILING OF A NOTICE OF INTENTION TO HOLD SHALL NOT RELIEVE THE OWNER OF COMPLYING WITH FEDERAL AND STATE LAWS PERTAINING TO THE PERFORMANCE OF ANNUAL ASSESSMENT WORK. NOTICES OF INTENTION TO HOLD FOR MILL SITES OR TUNNEL SITES NEED NOT BE COUNTY RECORDED. FOR MINING CLAIMS THE FORM FILED WITH BLM MUST BE IDENTICAL TO THE ONE THAT WAS OR WILL BE FILED WITH THE COUNTY.

Evidence of Annual Assessment Work or a Notice of Intention to Hold must be filed each calendar year following the calendar year in which the Claim/site was located.

ALL CLAIMS LISTED ON A SINGLE AFFIDAVIT MUST BE CONTIGUOUS.

1. State of Arizona, County of Pinal ss: 303-56-0151
2. I, (Name) John Buchanan
3. Reside at (Address) Box 842 ; 777 LEDAR RIDGE
 City Oracle County PINAL State AZ Zip 85623

being duly sworn, deposes and says that he/she is a citizen of the United States, more than eighteen years of age, that all of the facts set forth in this affidavit/notice, subject to the provisions and penalties of 18 USC 1001 pertaining to the filing of false, fictitious, or fraudulent statements with the United States, are true and correct according to the best of my knowledge, information and belief.

4. Owner's Name and Address (If not shown in items 1-3 above) CHECK HERE IF THIS IS A CHANGE OF ADDRESS

5. That I am personally acquainted with the mining claim(s). The work and improvements were made by and at the expense of the owner(s) of said claim(s). Said contiguous group of claims, listed on the reverse side of this document, are situated in the Saddle Mt. Mining Mining District, Pinal County, Arizona


6. That between the dates starting at 12 o'clock noon on September 1, 19 97 and ending at 12 o'clock noon on September 1, 19 98 at least \$ 9,000 dollars worth of work and improvements were done and performed upon said claim(s) or upon one or more of a contiguous group of claims for the benefit of all, or wholly or partly outside of a contiguous group of claims for the benefit of all, not including the location work.

7. That the following persons were employed to perform the work and improvements described herein: John C. Buchanan, Empire Transport

8. That the work and improvements performed were: Repair Mine Roads, Repair Erosion Control berms, Make in Placer Machinery, Sample old workings, Repair Mine Equipment at site, Bring in pipe line for water.

9. Dated Aug. 28 '98 Signature John C. Buchanan

SUBSCRIBED AND SWORN TO before me, a Notary Public, this 28th day of August 19 98

by John C. Buchanan
 Notary Public
 MY COMMISSION EXPIRES 5/3/00


For BLM Use Only
 B.L.M. AZ STATE OFFICE
VERIFIED
11/30/98
ENTERED IN COMPUTER
11/30/98

This form is for the purpose of complying with the laws of the United States Department of the Interior, Bureau of Land Management and the State of Arizona pertaining to assessment work and/or a notice of intention to hold. 30 USC 28, 43 CFR 3833.2, ARS 27-208. Subject to Paperwork Reduction Act and Privacy Act statements available at the BLM AZ State Office. The form is not copyrighted. It may be reproduced without restriction.

If the claims/sites have consecutive BLM #'s and are in the same Township, Range and Section(s) they may be listed as follows:

SAMPLE 1-10 A MC 19640-49 Dkt/Pg # 1025/1-10 (or) 4N 20W 36
 RECORDING # 9106173-82

CLAIM/SITE NAME	SERIAL NUMBER	Dkt/Pg or Recording # of ORIGINAL LOCATION NOTICE!	TWN SHP	RNG	SEC(S)
1. Buck Mt. Mines #1	A MC 116092	BK 1646 p. 952-953 T55			16 E
2. Buck Mt. Mines #2	A MC 116093	BK 1646 p. 954-955 T55			16 E
3. Buck Mt. Mines Place #1	A MC 264428	BK 1646 p. 956-957 T55			16 E
4. Buck Mt. Mines Place #2	A MC 327469	BK 1466 p. 681-682 T55			16 E
5.	A MC				
6.	A MC				
7.	A MC				
8.	A MC				
9.	A MC				
10.	A MC				
11.	A MC				
12.	A MC				
13.	A MC				
14.	A MC				
15.	A MC				
16.	A MC				
17.	A MC				
18.	A MC				
19.	A MC				
20.	A MC				
21.	A MC				
22.	A MC				
23.	A MC				
24.	A MC				
25.	A MC				
26.	A MC				
27.	A MC				
28.	A MC				
29.	A MC				
30.	A MC				

FILE WITH: BUREAU OF LAND MANAGEMENT, 222 NORTH CENTRAL AVENUE, PHOENIX, AZ 85004-2203 and the respective county recorder, ON OR BEFORE DECEMBER 30th (NOT THE 31st), BLM REQUIRES A \$5.00 NONREFUNDABLE SERVICE CHARGE FOR EACH MINING CLAIM, MILL SITE OR TUNNEL SITE, ANNUAL FILLINGS THAT ARE NOT ACCOMPANIED BY PROPER SERVICE CHARGES WILL BE RETURNED WITHOUT FURTHER ACTION BY BLM.

1999

Return Document to:
John Buchanan
Box 842
Oracle, Az. 85623

For BLM Use Only

AZ-3850-1 (July 1992)

2 Claims
5.00 ea
\$10.00 Total
lc

Telephone # (520) 896-2847

CHECK ONE

AFFIDAVIT OF PERFORMANCE OF ANNUAL WORK

Also fill in ITEMS 1 through 9 and the reverse side of this document.

NOTICE OF INTENTION TO HOLD

I intend to hold the claim(s) /site(s) listed on the reverse side of this document for the calendar year 1999. Also fill in ITEMS 1 through 4 and ITEM 9.

NOTICES OF INTENTION TO HOLD ARE FOR MILL SITES AND TUNNEL SITES OR FOR MINING CLAIMS WHEN ASSESSMENT WORK HAS NOT BEEN DONE, REGARDLESS OF WHETHER THE ANNUAL ASSESSMENT HAS BEEN SUSPENDED, DEFERRED, OR NOT YET ACCRUED. THE FILING OF A NOTICE OF INTENTION TO HOLD SHALL NOT RELIEVE THE OWNER OF COMPLYING WITH FEDERAL AND STATE LAWS PERTAINING TO THE PERFORMANCE OF ANNUAL ASSESSMENT WORK. NOTICES OF INTENTION TO HOLD FOR MILL SITES OR TUNNEL SITES NEED NOT BE COUNTY RECORDED. FOR MINING CLAIMS THE FORM FILED WITH BLM MUST BE IDENTICAL TO THE ONE THAT WAS OR WILL BE FILED WITH THE COUNTY.

Evidence of Annual Assessment Work or a Notice of Intention to Hold must be filed each calendar year following the calendar year in which the Claim/site was located.

ALL CLAIMS LISTED ON A SINGLE AFFIDAVIT MUST BE CONTIGUOUS.

1. State of Arizona, County of Gila ss: 303-560151
2. I, (Name) John Buchanan
3. Reside at (Address) Box 842 777 CEDAR Ridge
City Oracle, County PINAL, State AZ, Zip 85623

being duly sworn, deposes and says that he/she is a citizen of the United States, more than eighteen years of age, that all of the facts set forth in this affidavit/notice, subject to the provisions and penalties of 18 USC 1001 pertaining to the filing of false, fictitious, or fraudulent statements with the United States, are true and correct according to the best of my knowledge, information and belief.

4. Owner's Name and Address (If not shown in items 1-3 above) CHECK HERE IF THIS IS A CHANGE OF ADDRESS

5. That I am personally acquainted with the mining claim(s). The work and improvements were made by and at the expense of the owner(s) of said claim(s). Said contiguous group of claims, listed on the reverse side of this document, are situated in the Banner Mining District, Gila County, Arizona

6. That between the dates starting at 12 o'clock noon on September 1, 1997 and ending at 12 o'clock noon on September 1, 1999 at least \$ \$500.00 dollars worth of work and improvements were done and performed upon said claim(s) or upon one or more of a contiguous group of claims for the benefit of all, or wholly or partly outside of a contiguous group of claims for the benefit of all, not including the location work.


7. That the following persons were employed to perform the work and improvements described herein: John T. Buchanan
John Buchanan

8. That the work and improvements performed were: Mine + haul ore from various vein structures

9. Dated Aug. 28, 98 Signature John Buchanan

SUBSCRIBED AND SWORN TO before me, a Notary Public, this 28 day of August, 1998

by John Buchanan
Notary Public
MY COMMISSION EXPIRES May 3, 2000



For BLM Use Only
RECEIVED
B.L.M. AZ STATE OFFICE
ENTERED IN COMPUTER
11/30/99 R/B

VERIFIED
11/30/99

This form is for the purpose of complying with the laws of the United States Department of the Interior, Bureau of Land Management and the State of Arizona pertaining to assessment work and/or a notice of intention to hold. 30 USC 28, 43 CFR 3833.2, ARS 27-208. Subject to Paperwork Reduction Act and Privacy Act statements available at the BLM AZ State Office. The form is not copyrighted. It may be reproduced without restriction.

If the claims/sites have consecutive BLM #'s and are in the same Township, Range and Section(s) they may be listed as follows:

SAMPLE 1-10 A MC 19640-49 Dk/Pg # 1025/1-10 (or) 4N 20W 36
 RECORDING # 9106173-82

CLAIM/SITE NAME	SERIAL NUMBER	Dk/Pg or Recording # of ORIGINAL LOCATION NOTICEI	TWN SHP	RNG	SEC(S)
1. <i>Mountain Goat</i>	A MC 45210	703 462	45	16E	20
2. <i>Gold Mine #1</i>	A MC 45211	703 463	45	16E	20
3.	A MC				
4.	A MC				
5.	A MC				
6.	A MC				
7.	A MC				
8.	A MC				
9.	A MC				
10.	A MC				
11.	A MC				
12.	A MC				
13.	A MC				
14.	A MC				
15.	A MC				
16.	A MC				
17.	A MC				
18.	A MC				
19.	A MC				
20.	A MC				
21.	A MC				
22.	A MC				
23.	A MC				
24.	A MC				
25.	A MC				
26.	A MC				
27.	A MC				
28.	A MC				
29.	A MC				
30.	A MC				

FILE WITH: BUREAU OF LAND MANAGEMENT, 222 NORTH CENTRAL AVENUE, PHOENIX, AZ 85004-2203 and the respective county recorder, ON OR BEFORE DECEMBER 30th (NOT THE 31st), BLM REQUIRES A \$5.00 NONREFUNDABLE SERVICE CHARGE FOR EACH MINING CLAIM, MILL SITE OR TUNNEL SITE. ANNUAL FILLINGS THAT ARE NOT ACCOMPANIED BY PROPER SERVICE CHARGES WILL BE RETURNED WITHOUT FURTHER ACTION BY BLM.

19 99

Return Document to:

John Buchanan
Box 842
Oracle, AZ 85623

Telephone # (520) 896-2847

For BLM Use Only

AZ-3850-1 (July 1992)

1 claim
5.0
5.00 Total

CHECK ONE

AFFIDAVIT OF PERFORMANCE OF ANNUAL WORK

Also fill in ITEMS 1 through 9 and the reverse side of this document.

NOTICE OF INTENTION TO HOLD

I intend to hold the claim(s) /site(s) listed on the reverse side of this document for the calendar year 1999. Also fill in ITEMS 1 through 4 and ITEM 9.

NOTICES OF INTENTION TO HOLD ARE FOR MILL SITES AND TUNNEL SITES OR FOR MINING CLAIMS WHEN ASSESSMENT WORK HAS NOT BEEN DONE, REGARDLESS OF WHETHER THE ANNUAL ASSESSMENT HAS BEEN SUSPENDED, DEFERRED, OR NOT YET ACCRUED. THE FILING OF A NOTICE OF INTENTION TO HOLD SHALL NOT RELIEVE THE OWNER OF COMPLYING WITH FEDERAL AND STATE LAWS PERTAINING TO THE PERFORMANCE OF ANNUAL ASSESSMENT WORK. NOTICES OF INTENTION TO HOLD FOR MILL SITES OR TUNNEL SITES NEED NOT BE COUNTY RECORDED. FOR MINING CLAIMS THE FORM FILED WITH BLM MUST BE IDENTICAL TO THE ONE THAT WAS OR WILL BE FILED WITH THE COUNTY.

Evidence of Annual Assessment Work or a Notice of Intention to Hold must be filed each calendar year following the calendar year in which the Claim/site was located.

ALL CLAIMS LISTED ON A SINGLE AFFIDAVIT MUST BE CONTIGUOUS.

1. State of Arizona, County of SANTA CRUZ ss: 303-56-015
2. I, (Name) John Buchanan
3. Reside at (Address) Box 842 777 CEDAR RIDGE
City Oracle, County PINAL, State AZ, Zip 85623

being duly sworn, deposes and says that he/she is a citizen of the United States, more than eighteen years of age, that all of the facts set forth in this affidavit/notice, subject to the provisions and penalties of 18 USC 1001 pertaining to the filing of false, fictitious, or fraudulent statements with the United States, are true and correct according to the best of my knowledge, information and belief.

4. Owner's Name and Address (If not shown in Items 1-3 above) CHECK HERE IF THIS IS A CHANGE OF ADDRESS

5. That I am personally acquainted with the mining claim(s). The work and improvements were made by and at the expense of the owner(s) of said claim(s). Said contiguous group of claims, listed on the reverse side of this document, are situated in the ORO BLANCO Mining District, SANTA CRUZ County, Arizona

6. That between the dates starting at 12 o'clock noon on September 1, 1997 and ending at 12 o'clock noon on September 1, 1998 at least \$ 300.00 dollars worth of work and improvements were done and performed upon said claim(s) or upon one or more of a contiguous group of claims for the benefit of all, or wholly or partly outside of a contiguous group of claims for the benefit of all, not including the location work.

7. That the following persons were employed to perform the work and improvements described herein: John Buchanan, Jonathan Buchanan, Ryan Pinto

8. That the work and improvements performed were: Work on shaft opening, shovel rock + muck out of way. Analyze samples, carry in and out mining equipment to site, samples process + test at site.

9. Dated Aug. 28 98 Signature John Buchanan
SUBSCRIBED AND SWORN TO before me, a Notary Public, this 28 day of August 1998
by John Buchanan

Notary Public Nancy C. Mendrick
MY COMMISSION EXPIRES May 3, 2000
Notary Public - Arizona
Pinal County

This form is for the purpose of complying with the laws of the United States Department of the Interior, Bureau of Land Management and the State of Arizona pertaining to assessment work and/or a notice of intention to hold. 30 USC 28, 43 CFR 3833.2, ARS 27-208. Subject to Paperwork Reduction Act and Privacy Act statements available at the BLM AZ State Office. The form is not copyrighted. It may be reproduced without restriction.

For BLM Use Only
RECEIVED
B.L.M. AZ STATE OFFICE
ENTERED IN COMPUTER
11/30/98 DM

VERIFIED
11/30/98

If the claims/sites have consecutive BLM #'s and are in the same Township, Range and Section(s) they may be listed as follows:

SAMPLE 1-10 A MC 19640-49 Dk/Pg # 1025/1-10 (or) 4N 20W 36
 RECORDING # 9106173-82

CLAIM/SITE NAME	SERIAL NUMBER	Dk/Pg or Recording # of ORIGINAL LOCATION NOTICEI	TWN SHP	RNG	SEC(S)
1. <i>Desperation #1</i>	<i>Lode A MC 108 199</i>	<i>BK page 283 135-137</i>	<i>235</i>	<i>11E</i>	<i>20</i>
2.	A MC				
3.	A MC				
4.	A MC				
5.	A MC				
6.	A MC				
7.	A MC				
8.	A MC				
9.	A MC				
10.	A MC				
11.	A MC				
12.	A MC				
13.	A MC				
14.	A MC				
15.	A MC				
16.	A MC				
17.	A MC				
18.	A MC				
19.	A MC				
20.	A MC				
21.	A MC				
22.	A MC				
23.	A MC				
24.	A MC				
25.	A MC				
26.	A MC				
27.	A MC				
28.	A MC				
29.	A MC				
30.	A MC				

FILE WITH: BUREAU OF LAND MANAGEMENT, 222 NORTH CENTRAL AVENUE, PHOENIX, AZ 85004-2203 and the respective county recorder, ON OR BEFORE DECEMBER 30th (NOT THE 31st), BLM REQUIRES A \$5.00 NONREFUNDABLE SERVICE CHARGE FOR EACH MINING CLAIM, MILL SITE OR TUNNEL SITE, ANNUAL FILLINGS THAT ARE NOT ACCOMPANIED BY PROPER SERVICE CHARGES WILL BE RETURNED WITHOUT FURTHER ACTION BY BLM.

1999

Return Document to:

John Buchanan
Box 842
Oracle, AZ 85623

For BLM Use Only

AZ-3850-1 (July 1992)

1 claim
5.00
5.00 Total

Telephone # (520)-896-2847

1999

CHECK ONE

AFFIDAVIT OF PERFORMANCE OF ANNUAL WORK

Also fill in ITEMS 1 through 9 and the reverse side of this document.

NOTICE OF INTENTION TO HOLD

I intend to hold the claim(s) /site(s) listed on the reverse side of this document for the calendar year 19 99 Also fill in ITEMS 1 through 4 and ITEM 9.

NOTICES OF INTENTION TO HOLD ARE FOR MILL SITES AND TUNNEL SITES OR FOR MINING CLAIMS WHEN ASSESSMENT WORK HAS NOT BEEN DONE, REGARDLESS OF WHETHER THE ANNUAL ASSESSMENT HAS BEEN SUSPENDED, DEFERRED, OR NOT YET ACCRUED. THE FILING OF A NOTICE OF INTENTION TO HOLD SHALL NOT RELIEVE THE OWNER OF COMPLYING WITH FEDERAL AND STATE LAWS PERTAINING TO THE PERFORMANCE OF ANNUAL ASSESSMENT WORK. NOTICES OF INTENTION TO HOLD FOR MILL SITES OR TUNNEL SITES NEED NOT BE COUNTY RECORDED. FOR MINING CLAIMS THE FORM FILED WITH BLM MUST BE IDENTICAL TO THE ONE THAT WAS OR WILL BE FILED WITH THE COUNTY.

Evidence of Annual Assessment Work or a Notice of Intention to Hold must be filed each calendar year following the calendar year in which the Claim/site was located.

ALL CLAIMS LISTED ON A SINGLE AFFIDAVIT MUST BE CONTIGUOUS.

1. State of Arizona, County of PINAL ss: 303-56-0151
2. I, (Name) John Buchanan
3. Reside at (Address) Box 842 777 CEDAR RIDGE
City Oracle County PINAL State AZ Zip 85623

being duly sworn, deposes and says that he/she is a citizen of the United States, more than eighteen years of age, that all of the facts set forth in this affidavit/notice, subject to the provisions and penalties of 18 USC 1001 pertaining to the filing of false, fictitious, or fraudulent statements with the United States, are true and correct according to the best of my knowledge, information and belief.

4. Owner's Name and Address (If not shown in items 1-3 above) CHECK HERE IF THIS IS A CHANGE OF ADDRESS

5. That I am personally acquainted with the mining claim(s). The work and improvements were made by and at the expense of the owner(s) of said claim(s). Said contiguous group of claims, listed on the reverse side of this document, are situated in the PONS CANYON Mining District, PINAL County, Arizona

6. That between the dates starting at 12 o'clock noon on September 1, 1997 and ending at 12 o'clock noon on September 1, 1998 at least \$ 300.00 dollars worth of work and improvements were done and performed upon said claim(s) or upon one or more of a contiguous group of claims for the benefit of all, or wholly or partly outside of a contiguous group of claims for the benefit of all, not including the location work.

7. That the following persons were employed to perform the work and improvements described herein: John Buchanan sample, shoot materials, load + haul rock.

8. That the work and improvements performed were: Repair Mine Rd; sample shoot material. load + haul rock.

9. Dated Aug. 28, 98 Signature John C. Buchanan
SUBSCRIBED AND SWORN TO before me, a Notary Public, this 28th day of August 1998
by John C. Buchanan

Notary Public NANCY C. FREDRICK
MY COMMISSION EXPIRES 5-3-2000
Notary Public - Arizona
Pinal County
My Comm. Expires May 3, 2000

This form is for the purpose of complying with the laws of the United States Department of the Interior, Bureau of Land Management and the State of Arizona pertaining to assessment work and/or a notice of intention to hold. 30 USC 28, 43 CFR 3833.2, ARS 27-208. Subject to Paperwork Reduction Act and Privacy Act statements available at the BLM AZ State Office. The form is not copyrighted. It may be reproduced without restriction.

2 For BLM Use only
RECEIVED
BLM AZ STATE OFFICE
ENTERED IN COMPUTER
11/30/98

VERIFIED

If the claims/sites have consecutive BLM #'s and are in the same Township, Range and Section(s) they may be listed as follows:

SAMPLE 1-10 A MC 19640-49 Dkt/Pg # 1025/1-10 (or) 4N 20W 36
 RECORDING # 9106173-82

CLAIM/SITE NAME	SERIAL NUMBER	Dkt/Pg or Recording # of ORIGINAL LOCATION NOTICE!	TWN SHP	RNG	SEC(S)
1. TERESA + <i>Sheriff B</i>	A MC 189264	1145 667-668	1	12E	15
2.	A MC				
3.	A MC				
4.	A MC				
5.	A MC				
6.	A MC				
7.	A MC				
8.	A MC				
9.	A MC				
10.	A MC				
11.	A MC				
12.	A MC				
13.	A MC				
14.	A MC				
15.	A MC				
16.	A MC				
17.	A MC				
18.	A MC				
19.	A MC				
20.	A MC				
21.	A MC				
22.	A MC				
23.	A MC				
24.	A MC				
25.	A MC				
26.	A MC				
27.	A MC				
28.	A MC				
29.	A MC				
30.	A MC				

FILE WITH: BUREAU OF LAND MANAGEMENT, 222 NORTH CENTRAL AVENUE, PHOENIX, AZ 85004-2203 and the respective county recorder, ON OR BEFORE DECEMBER 30th (NOT THE 31st), BLM REQUIRES A \$5.00 NONREFUNDABLE SERVICE CHARGE FOR EACH MINING CLAIM, MILL SITE OR TUNNEL SITE, ANNUAL FILLINGS THAT ARE NOT ACCOMPANIED BY PROPER SERVICE CHARGES WILL BE RETURNED WITHOUT FURTHER ACTION BY BLM.

1999

Return Document to:

John Buchanan
Box 842
Oracle, AZ 85623

For BLM Use Only

2 claims	
5.00	
10.00	Total
	cc

AZ-3850-1 (July 1992)

Telephone # (520) 846-2847

CHECK ONE

AFFIDAVIT OF PERFORMANCE OF ANNUAL WORK

Also fill in ITEMS 1 through 9 and the reverse side of this document.

NOTICE OF INTENTION TO HOLD

I intend to hold the claim(s) /site(s) listed on the reverse side of this document for the calendar year 1999 Also fill in ITEMS 1 through 4 and ITEM 9.

NOTICES OF INTENTION TO HOLD ARE FOR MILL SITES AND TUNNEL SITES OR FOR MINING CLAIMS WHEN ASSESSMENT WORK HAS NOT BEEN DONE, REGARDLESS OF WHETHER THE ANNUAL ASSESSMENT HAS BEEN SUSPENDED, DEFERRED, OR NOT YET ACCRUED. THE FILING OF A NOTICE OF INTENTION TO HOLD SHALL NOT RELIEVE THE OWNER OF COMPLYING WITH FEDERAL AND STATE LAWS PERTAINING TO THE PERFORMANCE OF ANNUAL ASSESSMENT WORK. NOTICES OF INTENTION TO HOLD FOR MILL SITES OR TUNNEL SITES NEED NOT BE COUNTY RECORDED. FOR MINING CLAIMS THE FORM FILED WITH BLM MUST BE IDENTICAL TO THE ONE THAT WAS OR WILL BE FILED WITH THE COUNTY.

Evidence of Annual Assessment Work or a Notice of Intention to Hold must be filed each calendar year following the calendar year in which the Claim/site was located.

ALL CLAIMS LISTED ON A SINGLE AFFIDAVIT MUST BE CONTIGUOUS.

1. State of Arizona, County of SANTA CRUZ ss: 303-56-0151
2. I, (Name) John Buchanan
3. Reside at (Address) Box 842 777 CEDAR RIDGE
City Oracle, County PINAL, State AZ, Zip 85623

being duly sworn, deposes and says that he/she is a citizen of the United States, more than eighteen years of age, that all of the facts set forth in this affidavit/notice, subject to the provisions and penalties of 18 USC 1001 pertaining to the filing of false, fictitious, or fraudulent statements with the United States, are true and correct according to the best of my knowledge, information and belief.

4. Owner's Name and Address (If not shown in Items 1-3 above) CHECK HERE IF THIS IS A CHANGE OF ADDRESS

5. That I am personally acquainted with the mining claim(s). The work and improvements were made by and at the expense of the owner(s) of said claim(s). Said contiguous group of claims, listed on the reverse side of this document, are situated in the Atascosa Mt. Mining District, SANTA CRUZ County, Arizona

6. That between the dates starting at 12 o'clock noon on September 1, 19 97 and ending at 12 o'clock noon on September 1, 19 98 at least \$ \$1,000 dollars worth of work and improvements were done and performed upon said claim(s) or upon one or more of a contiguous group of claims for the benefit of all, or wholly or partly outside of a contiguous group of claims for the benefit of all, not including the location work.

7. That the following persons were employed to perform the work and improvements described herein: John Buchanan, Jonathan Buchanan, John L. Buchanan

8. That the work and improvements performed were: Road Repair, Mine ORE, test.

9. Dated Aug. 28 '98 Signature John Buchanan
SUBSCRIBED AND SWORN TO before me, a Notary Public, this 28th day of August

by John Buchanan
Notary Public Nancy C. Fredrick
MY COMMISSION EXPIRES May 3, 2000
NANCY C. FREDRICK
Notary Public - Arizona
Pinal County
My Comm. Expires May 3, 2000

This form is for the purpose of complying with the laws of the United States Department of the Interior, Bureau of Land Management and the State of Arizona pertaining to assessment work and/or a notice of intention to hold. 30 USC 28, 43 CFR 3833.2, ARS 27-208. Subject to Paperwork Reduction Act and Privacy Act statements available at the BLM AZ State Office. The form is not copyrighted. It may be reproduced without restriction.

For BLM Use Only
RECEIVED
BLM AZ STATE OFFICE
ENTERED IN COMPUTER
11/30/98

VERIFIED
11/30/98

If the claims/sites have consecutive BLM #'s and are in the same Township, Range and Section(s) they may be listed as follows:

SAMPLE 1-10 A MC 19640-49 Dkt/Pg # 1025/1-10 (or) 4N 20W 36
 RECORDING # 9106173-82

CLAIM/SITE NAME	SERIAL NUMBER	Dkt/Pg or Recording # of ORIGINAL LOCATION NOTICEI	TWN SHP	RNG	SEC(S)
1. Jonathan Stavship M.#:	A MC 327157	618 page 107-108	235	12E	22
2. Jonathan Stavship M.#:	A MC 327158	618 p. 105-106	235	12E	22 SE/14 sec
3.	A MC				
4.	A MC				
5.	A MC				
6.	A MC				
7.	A MC				
8.	A MC				
9.	A MC				
10.	A MC				
11.	A MC				
12.	A MC				
13.	A MC				
14.	A MC				
15.	A MC				
16.	A MC				
17.	A MC				
18.	A MC				
19.	A MC				
20.	A MC				
21.	A MC				
22.	A MC				
23.	A MC				
24.	A MC				
25.	A MC				
26.	A MC				
27.	A MC				
28.	A MC				
29.	A MC				
30.	A MC				

FILE WITH: BUREAU OF LAND MANAGEMENT, 222 NORTH CENTRAL AVENUE, PHOENIX, AZ 85004-2203 and the respective county recorder, ON OR BEFORE DECEMBER 30th (NOT THE 31st), BLM REQUIRES A \$5.00 NONREFUNDABLE SERVICE CHARGE FOR EACH MINING CLAIM, MILL SITE OR TUNNEL SITE, ANNUAL FILLINGS THAT ARE NOT ACCOMPANIED BY PROPER SERVICE CHARGES WILL BE RETURNED WITHOUT FURTHER ACTION BY BLM.

UNITED STATES
DEPARTMENT OF THE INTERIOR
BUREAU OF LAND MANAGEMENT

RECEIPT AND ACCOUNTING ADVICE

NO. 2383875

Subject: RECEIPT FOR PAYMENT OF ESCROW

Applicant: JOHN J. HARRIS
1000 N. W. 10th St.
Miami, FL 33136

Remitter: STATE OF FLORIDA
777 GERRARD BLVD
ORLANDO, FL 32803
OR 41105 300 800-1234

Assignor:

LEASE MANAGEMENT DATA NEW UPDATE PAYMENT

ORIGINAL SERIAL NO.	ASG.	TYPE	ST.	CTY.	FUND SYMBOL	ACRES/UNITS	RATE

AMOUNT	ANV. DATE	EXP. DATE	BILL CYC.	S/C	DISTRICT	NEXT BILL	MISC. DATA	U of M	ACTUAL UNITS

ASSIGNMENT SERIAL NO.	ASG.	TYPE	ST.	CTY.	FUND SYMBOL	ACRES/UNITS	RATE

AMOUNT	ANV. DATE	EXP. DATE	BILL CYC.	S/C	DISTRICT	NEXT BILL	MISC. DATA	U of M	ACTUAL UNITS

APPLY REMITTANCE

ACTION	FUND SYMBOL	CTY.	AMOUNT
FILING FEE			
RENTAL			
UNEARNED			
REFUND			
TOTAL			
AMOUNT DUE			

Remarks:

BY: _____ DATE: _____

- Lease in Escrow?
- KGS? Of Interest?
- Auto Escalates? Operating Rights?
- Auto Renew? Operator
- Bond Filed?

FOR MMS USE ONLY	
BILLEE NUMBER	FOREST REFUGE
OCS SECTION CODE	

1999

FORM APPROVED
OMB NO. 1004-0114
Expires September 30, 1999
499

MAINTENANCE FEE PAYMENT WAIVER CERTIFICATION

This small miner waiver is filed to hold the claims/sites listed below for the assessment year beginning at noon on the first September 1 following the official filing of this form with BLM.

1999

The undersigned owner(s) of the mining claims/sites listed below hereby certify under penalty of 18 U.S.C. 1001 and 43 U.S.C. 1212 that: I/We control, or will control, ten or fewer mining claims/sites located and maintained on Federal land in the United States of America on the August 31 that is one day before the beginning of the assessment year indicated in line one above.

499

I/We have/will performed/performance assessment work upon the claims listed below for the current assessment year as of the August 31 indicated in line three above. This work meets the requirements of the General Mining Law of 1872, as amended; the Act of August 10, 1993; and the regulations at 43 CFR 3833 and 3850. Such work will be described on our affidavit of labor. Listing a site on this form constitutes a filing of a Notice of Intention to Hold for that site. I enclose a \$5.00 per site service charge (recording fee) for each site listed.

Please check this box if the following statement applies to you.
I/We relinquish my/our claims and/or sites not listed below.

45210 116092 327157
108199 189264 327469
264415

The mining claims and sites for which the above waiver from payment of the maintenance fees is made are:

CLAIM NAME

BLM RECORDATION SERIAL NUMBER

CLAIM NAME	BLM RECORDATION SERIAL NUMBER
1. Mountain Goat Lode	45210 *
2. GOLD Mine # 1 Lode	45211 *
3. Buck Mt. Mines # 1 Lode	116092 OK
4. Buck Mt. Mines # 2 Lode	116093 OK
5. Buck Mt. Mines Placer # 1	264428 *
6. Buck Mt. Mines Placer # 2	327469 *
7. The Theresa + Sarah B. Lode	189264 OK
8. DESPERATION # 1 Lode	108199 OK
9. Jonathan Starship Mines # 1 Lode	327157 *
10. Jonathan Starship Mines # 2 Lode	327158 *

All owner(s) of the above mining claims and sites are filing for this waiver.

I/We understand and acknowledge that pursuant to 43 U.S.C. 1212 and 18 U.S.C. 1001, the filing of a false, fictitious, or fraudulent document with the Bureau of Land Management may result in a fine of up to \$10,000, a prison term not to exceed five years, or both.

John C. Buchanan
(Owner's Name - Please Print)
Box 842
(Street or P.O. Box)

John C. Buchanan
(Owner's Signature)
Cracle, AZ 85623
(City) (State) (Zip Code)

Theresa K. Buchanan
(Owner's Name - Please Print)
Box 842
(Street or P.O. Box)

Theresa K. Buchanan
(Owner's Signature)
Cracle, AZ 85623
(City) (State) (Zip Code)

PHOENIX, ARIZONA

(Owner's Name - Please Print)

1998 AUG 31 A 9-52

(Owner's Signature)

(Street or P.O. Box)

RECEIVED BLM AZ STATE OFFICE

(State)

(Zip Code)

10/19/98 (Owner's Name - Please Print)

(Owner's Signature)

(Street or P.O. Box)

(City)

(State)

(Zip Code)

Not entered in computer
Put in new system
11/17/98
com

MAINTENANCE FEE PAYMENT WAIVER CERTIFICATION

This small miner waiver is filed to hold the claims/sites listed below for the assessment year beginning at noon on the first September 1 following the official filing of this form with BLM. 1999

The undersigned owner(s) of the mining claims/sites listed below hereby certify under penalty of 18 U.S.C. 1001 and 43 U.S.C. 1212 that:

I/We control, or will control, ten or fewer mining claims/sites located and maintained on Federal land in the United States of America on the August 31 that is one day before the beginning of the assessment year indicated in line one above.

I/We have/will performed/perform assessment work upon the claims listed below for the current assessment year as of the August 31 indicated in line three above. This work meets the requirements of the General Mining Law of 1872, as amended; the Act of August 10, 1993; and the regulations at 43 CFR 3833 and 3850. Such work will be described on our affidavit of labor. Listing a site on this form constitutes a filing of a Notice of Intention to Hold for that site. I enclose a \$5.00 per site service charge (recording fee) for each site listed.

Please check this box if the following statement applies to you.

I/We relinquish my/our claims and/or sites not listed below.

The mining claims and sites for which the above waiver from payment of the maintenance fees is made are:

CLAIM NAME	BLM RECORDATION SERIAL NUMBER
1. Mountain Goat Lode	45210
2. GOLD Mine # 1 Lode	45211
3. Buck Mt. Mines # 1 Lode	116092
4. Buck Mt. Mines # 2 Lode	116093
5. Buck Mt. Mines Placer # 1	264428
6. Buck Mt. Mines Placer # 2	327469
7. The Theresa + Sarah B. Lode	189264
8. DESPERATION # 1 Lode	108199
9. Jonathan Starship Mines # 1 Lode	327157
10. Jonathan Starship Mines # 2 Lode	327158

All owner(s) of the above mining claims and sites are filing for this waiver.

I/We understand and acknowledge that pursuant to 43 U.S.C. 1212 and 18 U.S.C. 1001, the filing of a false, fictitious, or fraudulent document with the Bureau of Land Management may result in a fine of up to \$10,000, a prison term not to exceed five years, or both.

John C. Buchanan
(Owner's Name - Please Print)
Box 842
(Street or P.O. Box)

John C. Buchanan
(Owner's Signature)
Oracle, AZ 85623
(City) (State) (Zip Code)

Theresa K. Buchanan
(Owner's Name - Please Print)
Box 842
(Street or P.O. Box)

Theresa K. Buchanan
(Owner's Signature)
Oracle, AZ 85623
(City) (State) (Zip Code)

JOE Buchanan
(Owner's Name - Please Print)
P.O. Box 1306
(Street or P.O. Box)

Joe Buchanan
(Owner's Signature)
Winkelman AZ 85282
(City) (State) (Zip Code)

JOHN J. BUCHANAN
(Owner's Name - Please Print)
P.O. 1306 697
(Street or P.O. Box)

John J. Buchanan (DAD)
(Owner's Signature)
Winkelman WIZ 85242
(City) (State) (Zip Code)

ARIZONA
RECEIVED
STATE OFFICE
AUG 31 1998

1999

3-1 499
FORM APPROVED
OMB NO. 1004-0112
Expires September 30, 1999

MAINTENANCE FEE PAYMENT WAIVER CERTIFICATION

This small miner waiver is filed to hold the claims/sites listed below for the assessment year beginning at noon on the first September 1 following the official filing of this form with BLM.

The undersigned owner(s) of the mining claims/sites listed below hereby certify under penalty of 18 U.S.C. 1001 and 43 U.S.C. 1212 that: I/We control, or will control, ten or fewer mining claims/sites located and maintained on Federal land in the United States of America on the August 31 that is one day before the beginning of the assessment year indicated in line one above.

I/We have/will performed/performed assessment work upon the claims listed below for the current assessment year as of the August 31 indicated in line three above. This work meets the requirements of the General Mining Law of 1872, as amended; the Act of August 10, 1993; and the regulations at 43 CFR 3833 and 3850. Such work will be described on our affidavit of labor. Listing a site on this form constitutes a filing of a Notice of Intention to Hold for that site. I enclose a \$5.00 per site service charge (recording fee) for each site listed.

Please check this box if the following statement applies to you.
I/We relinquish my/our claims and/or sites not listed below.

The mining claims and sites for which the above waiver from payment of the maintenance fees is made are:

CLAIM NAME	BLM RECORDATION SERIAL NUMBER
1. Mountain Goat Lode	45210
2. GOLD Mine # 1 Lode	45211
3. Buck Mt. Mines # 1 Lode	116092
4. Buck Mt. Mines # 2 Lode	116093
5. Buck Mt. Mines Placer # 1	264428
6. Buck Mt. Mines Placer # 2	327469
7. The Theresa + Sarah B. Lode	189264
8. DESPERATION # 1 Lode	108199
9. Jonathan Starship Mines # 1 Lode	327157
0. Jonathan Starship Mines # 2 Lode	327158

All owner(s) of the above mining claims and sites are filing for this waiver.

We understand and acknowledge that pursuant to 43 U.S.C. 1212 and 18 U.S.C. 1001, the filing of a false, fictitious, or fraudulent document with the Bureau of Land Management may result in a fine of up to \$10,000, a prison term not to exceed five years, or both.

John C. Buchanan
(Owner's Name - Please Print)
Box 842
(Street or P.O. Box)

John C. Buchanan
(Owner's Signature)
Oracle, AZ 85623
(City) (State) (Zip Code)

Theresa K. Buchanan
(Owner's Name - Please Print)
Box 842
(Street or P.O. Box)

Theresa K. Buchanan
(Owner's Signature)
Oracle, AZ 85623
(City) (State) (Zip Code)

JOE Buchanan
(Owner's Name - Please Print)
P.O. Box 69
(Street or P.O. Box)

Joe Buchanan
(Owner's Signature)
Winkelman AZ 85292
(City) (State) (Zip Code)

JOHN J. BUCHANAN
(Owner's Name - Please Print)
P.O. Box 697
(Street or P.O. Box)

John J. Buchanan (DAD)
(Owner's Signature)
Winkelman Ariz 85292
(City) (State) (Zip Code)

RECEIVED
STATE OFFICE
ARIZONA
AUG 31 1998

(September 1996)

DEPARTMENT OF THE INTERIOR
BUREAU OF LAND MANAGEMENT

1999

847 499

FORM APPROVED
OMB NO. 1047-0112
Expires September 30, 1997

MAINTENANCE FEE PAYMENT WAIVER CERTIFICATION

This small miner waiver is filed to hold the claims/sites listed below for the assessment year beginning as shown on the first September 1 following the official filing of this form with BLM

The undersigned owner(s) of the mining claims/sites listed below hereby certify under penalty of 18 U.S.C. 1001 and 43 U.S.C. 1012 that:

1. We control, or will control, ten or fewer mining claims/sites located and maintained on Federal land in the United States of America on the August 31 that is one day before the beginning of the assessment year indicated in line one above.

2. We have/will performed/perform assessment work upon the claims listed below for the current assessment year as of the August 31 indicated in line three above. This work meets the requirements of the General Mining Law of 1872, as amended, the Act of August 10, 1993, and the regulations at 43 CFR 3833 and 3850. Such work will be described on our affidavit of labor. Listing a site on this form constitutes a filing of a Notice of Intention to Hold for that site. I enclose a \$5.00 per site service charge (recording fee) for each site listed.

Please check this box if the following statement applies to you:
I/We relinquish my/our claims and/or sites not listed below.

The mining claims and sites for which the above waiver from payment of the maintenance fees is made are:

CLAIM NAME	BLM RECORDATION SERIAL NUMBER
1. Mountain Goat Lode	45210
2. Cold Mine #1 Lode	45211
3. Buck Mt. Mines #1 Lode	116092
4. Buck Mt. Mines #2 Lode	116093
5. Buck Mt. Mines Placer #1	264428
6. Buck Mt. Mines Placer #2	327469
7. The Theresa + Sarah B. Lode	189264
8. DESPERATION #1 Lode	108199
9. Jonathan Starship Mines #1 Lode	327157
10. Jonathan Starship Mines #2 Lode	327158

All owner(s) of the above mining claims and sites are filing for this waiver.

We understand and acknowledge that pursuant to 43 U.S.C. 1012 and 18 U.S.C. 1001, the filing of a false, fictitious, or fraudulent document with the Bureau of Land Management may result in a fine of up to \$10,000, a prison term not to exceed five years, or both.

John C. Buchanan
(Owner's Name - Please Print)

John C. Buchanan
(Owner's Signature)

Box 842
(Street or P.O. Box)

Cracle, AZ 85623
(City) (State) (Zip Code)

Theresa K. Buchanan
(Owner's Name - Please Print)

Theresa K. Buchanan
(Owner's Signature)

Box 842
(Street or P.O. Box)

Cracle, AZ 85623
(City) (State) (Zip Code)

JOE Buchanan
(Owner's Name - Please Print)

Joe Buchanan
(Owner's Signature)

P.O. Box 69
(Street or P.O. Box)

Winkelman AZ 85282
(City) (State) (Zip Code)

JOHN J. BUCHANAN
(Owner's Name - Please Print)

John J. Buchanan (DAD)
(Owner's Signature)

P.O. Box 697
(Street or P.O. Box)

Winkelman AZ 85282
(City) (State) (Zip Code)

1999

85-7

499

MAINTENANCE FEE PAYMENT WAIVER CERTIFICATION

FORM APPROVED
OMB NO. 1004-0115
Expires September 30, 1997

This small miner waiver is filed to hold the claims/sites listed below for the assessment year beginning at noon on the first September 1 following the official filing of this form with BLM.

1999

The undersigned owner(s) of the mining claims/sites listed below hereby certify under penalty of 18 U.S.C. 1001 and 43 U.S.C. 1212 that: I/We control, or will control, ten or fewer mining claims/sites located and maintained on Federal land in the United States of America on the August 31 that is one day before the beginning of the assessment year indicated in line one above.

I/We have will performed/performed assessment work upon the claims listed below for the current assessment year as of the August 31 indicated in line three above. This work meets the requirements of the General Mining Law of 1872, as amended, the Act of August 10, 1993, and the regulations at 43 CFR 3833 and 3850. Such work will be described on our affidavit of labor. Listing a site on this form constitutes a filing of a Notice of Intention to Hold for that site. I enclose a \$5.00 per site service charge (recording fee) for each site listed.

Please check this box if the following statement applies to you.
I/We relinquish my/our claims and/or sites not listed below.

The mining claims and sites for which the above waiver from payment of the maintenance fees is made are:

CLAIM NAME

BLM RECORDATION SERIAL NUMBER

CLAIM NAME	BLM RECORDATION SERIAL NUMBER
1. Mountain Goat Lode	45210
2. GOLD Mine # 1 Lode	45211
3. Buck Mt. Mines # 1 Lode	116092
4. Buck Mt. Mines # 2 Lode	116093
5. Buck Mt. Mines Placer # 1	264428
6. Buck Mt. Mines Placer # 2	327469
7. The Theresa + Sarah B. Lode	189264
8. DESPERATION # 1 Lode	108199
9. Jonathan Starship Mines # 1 Lode	327157
10. Jonathan Starship Mines # 2 Lode	327158

All owner(s) of the above mining claims and sites are filing for this waiver.

We understand and acknowledge that pursuant to 43 U.S.C. 1212 and 18 U.S.C. 1001, the filing of a false, fictitious, or fraudulent document with the Bureau of Land Management may result in a fine of up to \$10,000, a prison term not to exceed five years, or both.

John C. Buchanan
(Owner's Name - Please Print)

Box 842
(Street or P.O. Box)

John C. Buchanan
(Owner's Signature)

Oracle, AZ 85623
(City) (State) (Zip Code)

Theresa K. Buchanan
(Owner's Name - Please Print)

Box 842
(Street or P.O. Box)

Theresa K. Buchanan
(Owner's Signature)

Oracle, AZ 85623
(City) (State) (Zip Code)

JOE Buchanan
(Owner's Name - Please Print)

Box 69
(Street or P.O. Box)

Joe Buchanan
(Owner's Signature)

Winkelman AZ 85292
(City) (State) (Zip Code)

JOHN J. BUCHANAN
(Owner's Name - Please Print)

P.O. 1300 697
(Street or P.O. Box)

John J. Buchanan
(Owner's Signature)

Winkelman WIZ 85242
(City) (State) (Zip Code)

Pg 6-1

Sarah A Buchanan
(Owner's Name - Please Print)

PO Box 842
(Street or P.O. Box)

(Owner's Name - Please Print)

P.O. Box 328
(Street or P.O. Box)

Jonathan Buchanan
(Owner's Name - Please Print)

Box 842
(Street or P.O. Box)

Julia Kay Buchanan
(Owner's Name - Please Print)

Box 842
(Street or P.O. Box)

Sarah A Buchanan
(Owner's Signature)

Oracle
(City)

AZ
(State)

85023
(Zip Code)

Jerry E. Buchanan
(Owner's Signature)

Kearney
(City)

AZ
(State)

85233
(Zip Code)

Jonathan Buchanan
(Owner's Signature)

Oracle
(City)

AZ
(State)

85623
(Zip Code)

Julia Buchanan
(Owner's Signature)

Oracle
(City)

AZ
(State)

85623
(Zip Code)

Oracle, AZ, 85623
(City) (State) (Zip Code)

Additional P.T.M. (Buchanan Trucking, Inc.)

1. This replication of waiver from payment of maintenance fees is made under the regulations at 43 CFR 3833 and 3850.
2. This waiver must be filed in advance of the assessment year for which a waiver is sought, but in no event be filed later than the August 31st preceding the assessment year for which the waiver is sought.
3. You must still record your affidavit of assessment work for claims listed and/or Notices of Intention to Hold for any sites listed with the BLM by each December 30th, and the local recording office under State law, as in the past.
4. A \$5.00 service charge (recording fee) is required for all sites listed, otherwise a separate notice of intent to hold must be filed by December 30.
5. This waiver must be filed in the BLM State Office where the mining claims are recorded.
6. If the claims and sites are located in more than one State, a separate waiver form must be filed in each State in which they are held. The total number of claims and sites listed on separate waiver forms cannot exceed ten.
7. All claim names and Bureau of Land Management (BLM) serial numbers must be listed for all mining claims and sites for which a waiver is sought.

8. All owners and their addresses must be listed.
9. This waiver form must be signed by all of the owners or their designate agent. If an agent is designated, a statement appointing the agent, signed by all of the owners, must be submitted with this certification, if a designation agent is not currently on file with the BLM State office where your claims are recorded.
10. Mining claims and sites held by a husband and wife, either jointly or individually, or their children under the age of discretion, shall be counted towards the 10 claim limit. Mining claims and sites held in co-ownership, or by an association of locators, by a partnership, or by a corporation shall be counted towards the 10 claim limit for claimants that have an interest in these entities.
11. Failure to pay the maintenance fee or meet the requirements for waiver from payment of the maintenance fee by any August 31st deadline for the following assessment year shall cause the mining claims and sites to be declared null and void.

NOTICE/BURDEN HOURS STATEMENT

The Privacy Act of 1974 and the regulation in 43 CFR 2.48(d) provide that you be furnished the following information in connection with the information required by this certification of exemption from rental fees form.

AUTHORITY: 30 U.S.C. 28-28k; 43 U.S.C. 1201, 1740, and 1744; 43 CFR 3833 and 3850.

PRINCIPLE PURPOSE: This information is to be used to verify that the owner(s) of a mining claim has complied with the Act of August 10, 1993 (107 Stat. 312), and is entitled to perform assessment work in lieu of paying the maintenance fee for the mining claims listed on this form.

ROUTINE USE: (1) Adjudication of the claimant(s) certification of waiver from paying the maintenance fee otherwise required by the Act of August 10, 1993 (107 Stat. 312). (2) Disclosure may be made to appropriate Federal agencies when location is made within the agency's geographic area of responsibility. (3) Information from the record and/or the record will be transferred to the appropriate Federal, State, or local agency, or a member of the public in response to a specific request for pertinent information. (4) Information may also be provided to the Department of Justice or in a proceeding before a court or adjudicative body; or to Federal, State, local or foreign agencies when needed for enforcement of civil or criminal codes or applicable regulations concerning title rights upon the public land.

EFFECT OF NOT PROVIDING INFORMATION: Disclosure of this information is required by the Act of August 10, 1993 (107 Stat. 312) and 43 CFR 3833 for those owner(s) wishing to take the small miners waiver allowed under 43 CFR 3833 and 3850. Failure to supply the information required in this form to support the owner(s) certification of waiver from payment of the otherwise required maintenance fees will result in the waiver being disallowed and the mining claims declared null and void by the Bureau of Land Management (BLM).

The Paperwork Reduction Act of 1980 (44 U.S.C. 3501, et seq.) requires us to tell you that:

This information is being collected to allow the BLM to determine if you qualify for a waiver from the payment of \$100 per mining claim maintenance fee established by the Act of August 10, 1993 (107 Stat. 312) and the implementing regulations at 43 CFR 3833 and 3850. A response to this request is required in accordance with the statute (107 Stat. 312) to retain your benefit.

Public reporting burden for this form is estimated to average 8 minutes per response, including time to review instructions, gathering and maintaining data, and completing and reviewing the form. Direct comments regarding this burden estimate, or any other aspect of this form, to the Department of the Interior, Bureau of Land Management, Information Collection Clearance Officer (DW-101) Denver Federal Center, Building 40, P.O. Box 25047, Denver, CO 80225-0047 and the Office of Management and Budget, Paperwork Reduction Project (1004-0114), Washington, D.C. 20503.

BLM would like you to know that you do not have to respond to this, or any other, Federal agency-sponsored information collection unless it displays a currently valid OMB control number.

FOR OFFICIAL USE ONLY

877

Sarah A Buchanan

(Owner's Name - Please Print)

PO Box 842

(Street or P.O. Box)

JERRY E. Buchanan

(Owner's Name - Please Print)

P.O. Box 328

(Street or P.O. Box)

Jonathan Buchanan

(Owner's Name - Please Print)

Box 842

(Street or P.O. Box)

Julia Kay Buchanan

(Owner's Name - Please Print)

Box 842

(Street or P.O. Box)

Sarah A Buchanan

(Owner's Signature)

Oracle

(City)

AZ

(State)

85623

(Zip Code)

Jerry E. Buchanan

(Owner's Signature)

Kearney

AZ

(State)

8523

(Zip Code)

Jonathan Buchanan

(Owner's Signature)

Oracle

(City)

AZ

(State)

8562

(Zip Code)

Julia Buchanan

(Owner's Signature)

Oracle

(City)

AZ

(State)

8562

(Zip Code)

INSTRUCTIONS

1. This certification of waiver from payment of maintenance fees is made under the regulations at 43 CFR 3831 and 3850.
2. This waiver must be filed in advance of the assessment year for which a waiver is sought, but in no event be filed later than the August 31st preceding the assessment year for which the waiver is sought.
3. You must still record your affidavit of assessment work for claims listed and/or Notices of Intention to Hold for any sites listed with the BLM by each December 30th, and the local recording office under State law, as in the past.
4. A \$5.00 service charge (recording fee) is required for all sites listed, otherwise a separate notice of intent to hold must be filed by December 30.
5. This waiver must be filed in the BLM State Office where the mining claims are recorded.
6. If the claims and sites are located in more than one State, a separate waiver form must be filed in each State in which they are held. The total number of claims and sites listed on separate waiver forms cannot exceed ten.
7. All claim names and Bureau of Land Management (BLM) serial numbers must be listed for all mining claims and sites for which a waiver is sought.

8. All owners and their addresses must be listed.
9. This waiver form must be signed by all of the owners or their designate agent. If an agent is designated, a statement appointing the agent, signed by a of the owners, must be submitted with this certification. If a designation of agent is not currently on file with the BLM State office where your claims are recorded.
10. Mining claims and sites held by a husband and wife, either jointly or individually, or their children under the age of discretion, shall be counted towards the 10 claim limit. Mining claims and sites held in co-ownership, or by an association of locators, by a partnership, or by a corporation shall be counted towards the 10 claim limit for claimants that have an interest in these entities.
11. Failure to pay the maintenance fee or meet the requirements for waiver from payment of the maintenance fee by any August 31st deadline for the following assessment year shall cause the mining claims and sites to be declared null and void.

NOTICE/BURDEN HOURS STATEMENT

The Privacy Act of 1974 and the regulation in 43 CFR 2.48(d) provide that you be furnished the following information in connection with the information required by this certification of exemption from rental fees form.

AUTHORITY: 30 U.S.C. 28-28k; 43 U.S.C. 1201, 1740, and 1744; 43 CFR 3833 and 3850

PRINCIPLE PURPOSE: This information is to be used to verify that the owner(s) of a mining claim has complied with the Act of August 10, 1993 (107 Stat. 312), and is entitled to perform assessment work in lieu of paying the maintenance fee for the mining claims listed on this form.

ROUTINE USE: (1) Adjudication of the claimant(s) certification of waiver from paying the maintenance fee otherwise required by the Act of August 10, 1993 (107 Stat. 312). (2) Disclosure may be made to appropriate Federal agencies when location is made within the agency's geographic area of responsibility. (3) Information from the record and/or the record will be transferred to the appropriate Federal, State, or local agency, or a member of the public in response to a specific request for pertinent information. (4) Information may also be provided to the Department of Justice or in a proceeding before a court or adjudicative body, or to Federal, State, local or foreign agencies when needed for enforcement of civil or criminal codes or applicable regulations concerning title rights upon the public land.

EFFECT OF NOT PROVIDING INFORMATION: Disclosure of this information is required by the Act of August 10, 1993 (107 Stat. 312) and 43 CFR 3833 for those owner(s) wishing to take the small miners waiver allowed under 43 CFR 3833 and 3850. Failure to supply the information required in this form to support the owner(s) certification of waiver from payment of the otherwise required maintenance fees will result in the waiver being disallowed and the mining claims declared null and void by the Bureau of Land Management (BLM).

The Paperwork Reduction Act of 1980 (44 U.S.C. 3501, et seq.) requires us to tell you that.

This information is being collected to allow the BLM to determine if you qualify for a waiver from the payment of \$100 per mining claim maintenance fee established by the Act of August 10, 1993 (107 Stat. 312) and the implementing regulations at 43 CFR 3833 and 3850. A response to this request is required in accordance with the statute (107 Stat. 312) to retain your benefit.

Public reporting burden for this form is estimated to average 8 minutes per response, including time to review instructions, gathering and maintaining data, and completing and reviewing the form. Direct comments regarding this burden estimate, or any other aspect of this form, to the Department of the Interior, Bureau of Land Management, Information Collection Clearance Officer (DW-101) Denver Federal Center, Building 40, P.O. Box 25047, Denver, CO 80225-0047 and the Office of Management and Budget, Paperwork Reduction Project (1004-0114), Washington, D.C. 20503.

BLM would like you to know that you do not have to respond to this, or any other, Federal agency-sponsored information collection unless it displays a currently valid OMB control number.

FOR OFFICIAL USE ONLY

AMC 116092
 264415
 327469
 189264
 327157
 108199
 gfs

1998

MAINTENANCE FEE PAYMENT

\$100.00 MAINTENANCE FEE PAYMENT DUE ON OR BEFORE AUGUST 31, 19 98
 IN LIEU OF ASSESSMENT WORK FOR THE UPCOMING ASSESSMENT
 YEAR BEGINNING SEPTEMBER 1 OF THE YEAR NOTED ABOVE.

BUREAU OF LAND MANAGEMENT
 ARIZONA STATE OFFICE
 3707 NORTH 7TH STREET
 PHOENIX, AZ 85014 (OR)
 P.O. BOX 16563, PHOENIX, AZ 85011

COUNT: <u>9</u>	\$ <u>900.00</u>	INT: <u>KC</u>
FOR OFFICIAL USE ONLY		

THE CLAIMS ARE SITUATED IN PINAL COUNTY, ARIZONA.

VER \$25,000 IN ASSESSMENT WORK PERFORMED.
 BLM SERIAL NUMBERS

A MC 116092 THRU A MC 116093 Buck Mt. Mines #1+2
Book 1037, 1416 160-163
 COUNTY BOOK/DOCKET 4660, PAGE(S) OR FEE NO(S) 618 352-590

A MC 264415 THRU A MC 264416 Buck Mt. Mines #3+4
BK 618, 1037, 1416, 1660 352-390 677-708
 COUNTY BOOK/DOCKET 4660, PAGE(S) OR FEE NO(S) 160-163

(OR) IF NOT CONSECUTIVE NUMBERS LIST SEPARATELY BELOW:

BLM SERIAL NUMBERS	NAME OF CLAIMS/SITES	COUNTY BOOK/DOCKET & PAGE OR FEE NUMBER
A MC <u>264428</u>	<u>Buck Mt. Mines</u>	<u>Placer #1</u>
A MC <u>327469</u>	<u>Buck Mt. Mines</u>	<u>Placer #2</u>
A MC <u>264418</u>	<u>Buck Mt. Mines</u>	<u>#6</u>
A MC <u>264422</u>	<u>Buck Mt. Mines</u>	<u>#10</u>
A MC _____	_____	_____
A MC _____	_____	_____
A MC _____	_____	_____
A MC <u>189264</u>	<u>The Theresa + Sarah B.</u>	<u>Book 1145 page 667-66</u>
A MC _____	_____	_____
A MC _____	_____	_____

CLAIMANT'S NAME: John C. Buchana
 ADDRESS: Box 842 CITY: Oracle STATE: AZ

CHECK HERE IF THIS IS A CHANGE OF ADDRESS PHONE: (520) 896-2847 ZIP: 85623

SIGNATURE: John Buchana
 TO RECORD WITH THE COUNTY, ONE CLAIMANT OR THE AGENT MUST SIGN

LIST ALL ADDITIONAL OWNERS ON REVERSE SIDE OF THIS FORM

FOR OFFICIAL USE ONLY

ENTERED INTO COMPUTER: 9/17 DATE KA INITIALS JB VERIFIED 1998

TIME STAMP
 RECEIVED
 BLM AZ STATE OFFICE
 AUG 28 1 46 PM '97
 PHOENIX, ARIZONA

1998

MAINTENANCE FEE PAYMENT

\$100.00 MAINTENANCE FEE PAYMENT DUE ON OR BEFORE AUGUST 31, 1997
IN LIEU OF ASSESSMENT WORK FOR THE UPCOMING ASSESSMENT
YEAR BEGINNING SEPTEMBER 1 OF THE YEAR NOTED ABOVE.

BUREAU OF LAND MANAGEMENT
ARIZONA STATE OFFICE
3707 NORTH 7TH STREET
PHOENIX, AZ 85014 (OR)
P.O. BOX 16563, PHOENIX, AZ 85011

COUNT: 2 \$ 200.00 INT: KC
FOR OFFICIAL USE ONLY

THE CLAIMS ARE SITUATED IN GILA COUNTY, ARIZONA.

OVER \$1,000 IN ASSESSMENT WORK PERFORMED
BLM SERIAL NUMBERS NAMES OF CLAIMS OR SITES

A MC 45210 THRU A MC 45211 Mountain Goat + Gold Mine #

COUNTY BOOK/DOCKET Book 703, PAGE(S) OR FEE NO(S) pages 462-463

A MC _____ THRU A MC _____
COUNTY BOOK/DOCKET _____, PAGE(S) OR FEE NO(S) _____

(OR) IF NOT CONSECUTIVE NUMBERS LIST SEPARATELY BELOW:

BLM SERIAL NUMBERS	NAME OF CLAIMS/SITES	COUNTY BOOK/DOCKET & PAGE OR FEE NUMBER
A MC _____	_____	_____
A MC _____	_____	_____
A MC _____	_____	_____
A MC _____	_____	_____
A MC _____	_____	_____
A MC _____	_____	_____
A MC _____	_____	_____
A MC _____	_____	_____
A MC _____	_____	_____
A MC _____	_____	_____

CLAIMANT'S NAME: John Buchner

ADDRESS: Box 842 CITY: Oracle STATE: AZ

CHECK HERE IF THIS IS A CHANGE OF ADDRESS PHONE: (520) 896-2847 ZIP: 85623

SIGNATURE: John Buchner
TO RECORD WITH THE COUNTY, ONE CLAIMANT OR THE AGENT MUST SIGN

LIST ALL ADDITIONAL OWNERS ON REVERSE SIDE OF THIS FORM

FOR OFFICIAL USE ONLY
ENTERED INTO COMPUTER _____
DATE _____ INITIALS _____ VERIFIED _____

TIME STAMP
RECEIVED
BLM AZ STATE OFFICE
PHOENIX, ARIZONA
Aug 28 1 46 PM '97

UNITED STATES
DEPARTMENT OF THE INTERIOR
BUREAU OF LAND MANAGEMENT

RECEIPT AND ACCOUNTING ADVICE

NO. 2372787 04

TC/AZ

08/28/97

Subject: CLAIM MAINTENANCE FEE 1998 - 14

2 68 13

1,400.00

Applicant:

JOHN C BUCHANAN
BOX 842
ORACLE AZ 85623

Remitter: CK 342
520-896-2847

Assignor:

LEASE MANAGEMENT DATA										<input type="checkbox"/> NEW		<input type="checkbox"/> UPDATE		<input type="checkbox"/> PAYMENT	
ORIGINAL SERIAL NO.		ASG.	TYPE	ST.	CTY.	FUND SYMBOL			ACRES/UNITS		RATE				
AMC 116092, ET AL															
AMOUNT	ANV. DATE	EXP. DATE	BILL CYC.	S/C	DISTRICT	NEXT BILL	MISC. DATA	U of M	ACTUAL UNITS						
ASSIGNMENT SERIAL NO.		ASG.	TYPE	ST.	CTY.	FUND SYMBOL			ACRES/UNITS		RATE				
AMOUNT	ANV. DATE	EXP. DATE	BILL CYC.	S/C	DISTRICT	NEXT BILL	MISC. DATA	U of M	ACTUAL UNITS						
APPLY REMITTANCE					Remarks:										
ACTION	FUND SYMBOL	CTY.	AMOUNT												
FILING FEE															
RENTAL															
UNEARNED															
REFUND															
TOTAL															
AMOUNT DUE															
<input type="checkbox"/> Lease in Escrow? <input type="checkbox"/> KGS? <input type="checkbox"/> Auto Escalates? <input type="checkbox"/> Auto Renew?					BY: _____ DATE: _____										
					FOR MMS USE ONLY										
					BILLEE			FOREST REFUGE							
					NUMBER										
					OCS SECTION										
					CODE										

45210
116092
189264
264415
327469

MAINTENANCE FEE PAYMENT

\$100.00 MAINTENANCE FEE PAYMENT DUE ON OR BEFORE AUGUST 31, 1996
IN LIEU OF ASSESSMENT WORK FOR THE UPCOMING ASSESSMENT
YEAR BEGINNING SEPTEMBER 1 OF THE YEAR NOTED ABOVE.

BUREAU OF LAND MANAGEMENT
ARIZONA STATE OFFICE
3707 NORTH 7TH STREET
PHOENIX, AZ 85014 (OR)
P.O. BOX 16563, PHOENIX, AZ 85011

327157
108199
COUNT: 3 \$300.⁰⁰ INT: Prof
FOR OFFICIAL USE ONLY

THE CLAIMS ARE SITUATED IN SANTA CRUZ COUNTY, ARIZONA.

OVER \$25,000. NO ASSESSMENT WORK PERFORMED.
BLM SERIAL NUMBERS NAMES OF CLAIMS OR SITES

A MC 327157 THRU A MC 327158 Jonathan Starship Mines #1

COUNTY BOOK/DOCKET Doc 618, PAGE(S) OR FEE NO(S) p. 105-107

A MC 108199 THRU A MC Desperation #1

COUNTY BOOK/DOCKET 283, PAGE(S) OR FEE NO(S) p. 135-137

(OR) IF NOT CONSECUTIVE NUMBERS LIST SEPARATELY BELOW:

BLM SERIAL NUMBERS	NAME OF CLAIMS/SITES	COUNTY BOOK/DOCKET & PAGE OR FEE NUMBER
A MC _____	_____	_____
A MC _____	_____	_____
A MC _____	_____	_____
A MC _____	_____	_____
A MC _____	_____	_____
A MC _____	_____	_____
A MC _____	_____	_____
A MC _____	_____	_____
A MC _____	_____	_____
A MC _____	_____	_____

CLAIMANT'S NAME: John C. Buchanan
ADDRESS: Box 842 CITY: Oracle STATE: AZ.

CHECK HERE IF THIS IS A CHANGE OF ADDRESS PHONE: (520) 896-2847 ZIP: 85623

SIGNATURE: John C. Buchanan
TO RECORD WITH THE COUNTY, ONE CLAIMANT OR THE AGENT MUST SIGN

LIST ALL ADDITIONAL OWNERS ON REVERSE SIDE OF THIS FORM

FOR OFFICIAL USE ONLY
ENTERED INTO COMPUTER: [Signature] DATE: [Signature] INITIALS: [Signature] VERIFIED: [Signature]

TIME STAMP
RECEIVED
BLM AZ STATE OFFICE
Aug 28 1 31 PM '96
PHOENIX, ARIZONA

MAINTENANCE FEE PAYMENT

**\$100.00 MAINTENANCE FEE PAYMENT DUE ON OR BEFORE AUGUST 31, 19 96
IN LIEU OF ASSESSMENT WORK FOR THE UPCOMING ASSESSMENT
YEAR, BEGINNING SEPTEMBER 1 OF THE YEAR NOTED ABOVE.**

BUREAU OF LAND MANAGEMENT
ARIZONA STATE OFFICE
3707 NORTH 7TH STREET
PHOENIX, AZ 85014 (OR)
P.O. BOX 16563, PHOENIX, AZ 85011

<u>116092, 327469</u>		
<u>264415, 189264</u>		
COUNT: <u>9</u>	\$ <u>900.⁰⁰</u>	INT: <u>YES</u>
FOR OFFICIAL USE ONLY		

THE CLAIMS ARE SITUATED IN PINAL COUNTY, ARIZONA.

OVER #25,000 IN ASSESSMENT WORK PERFORMED.
BLM SERIAL NUMBERS NAMES OF CLAIMS OR SITES

A MC 116092 THRU A MC 116093 Buck Mt. Mines #1+2 LODE

COUNTY BOOK/DOCKET _____, PAGE(S) OR FEE NO(S) _____

A MC 264415 THRU A MC 264416 Buck Mt. Mines #3+4

COUNTY BOOK/DOCKET _____, PAGE(S) OR FEE NO(S) _____

(OR) IF NOT CONSECUTIVE NUMBERS LIST SEPARATELY BELOW:

BLM SERIAL NUMBERS	NAME OF CLAIMS/SITES	COUNTY BOOK/DOCKET & PAGE OR FEE NUMBER
A MC <u>264428</u>	<u>Buck Mt. Mines</u>	<u>Placer #1</u>
A MC <u>327469</u>	<u>Buck Mt. Mines</u>	<u>Placer #2</u>
A MC <u>264418</u>	<u>Buck Mt. Mines</u>	<u>#6</u>
A MC <u>264422</u>	<u>Buck Mt. Mines</u>	<u>#10</u>
A MC _____	_____	_____
A MC _____	_____	_____
A MC _____	_____	_____
A MC <u>189264</u>	<u>The Theresa + Sarah B.</u>	_____
A MC _____	_____	_____
A MC _____	_____	_____

CLAIMANT'S NAME: John C. Buchava
ADDRESS: Box 842 CITY: Oracle STATE: AZ

CHECK HERE IF THIS IS A CHANGE OF ADDRESS PHONE: (520) 896-2847 ZIP: 85623

SIGNATURE: [Signature]
TO RECORD WITH THE COUNTY, ONE CLAIMANT OR THE AGENT MUST SIGN

TIME STAMP

LIST ALL ADDITIONAL OWNERS ON REVERSE SIDE OF THIS FORM

FOR OFFICIAL USE ONLY

ENTERED INTO COMPUTER: _____ DATE _____ INITIALS _____ VERIFIED _____

PHOENIX, ARIZONA
Aug 28 1 31 PM '96
BLM AZ STATE OFFICE
RECEIVED

MAINTENANCE FEE PAYMENT

\$100.00 MAINTENANCE FEE PAYMENT DUE ON OR BEFORE AUGUST 31, 19____
 IN LIEU OF ASSESSMENT WORK FOR THE UPCOMING ASSESSMENT
 YEAR BEGINNING SEPTEMBER 1 OF THE YEAR NOTED ABOVE.

BUREAU OF LAND MANAGEMENT
 ARIZONA STATE OFFICE
 3707 NORTH 7TH STREET
 PHOENIX, AZ 85014 (OR)
 P.O. BOX 16563, PHOENIX, AZ 85011

45210

COUNT: 2 \$ 200.00 INT: TE
 FOR OFFICIAL USE ONLY

THE CLAIMS ARE SITUATED IN GILA COUNTY,
 ARIZONA.

OVER \$1,000 IN ASSESSMENT WORK PERFORMED
 BLM SERIAL NUMBERS NAMES OF CLAIMS OR SITES

A MC 45210 THRU A MC 45211 Mountain Goat + Gold Mi.

COUNTY BOOK/DOCKET _____, PAGE(S) OR FEE NO(S) _____

A MC _____ THRU A MC _____

COUNTY BOOK/DOCKET _____, PAGE(S) OR FEE NO(S) _____

(OR) IF NOT CONSECUTIVE NUMBERS LIST SEPARATELY BELOW:

BLM SERIAL NUMBERS	NAME OF CLAIMS/SITES	COUNTY BOOK/DOCKET & PAGE OR FEE NUMBER
A MC _____	_____	_____
A MC _____	_____	_____
A MC _____	_____	_____
A MC _____	_____	_____
A MC _____	_____	_____
A MC _____	_____	_____
A MC _____	_____	_____
A MC _____	_____	_____
A MC _____	_____	_____
A MC _____	_____	_____

CLAIMANT'S NAME: John Buchner

ADDRESS: Box 842 CITY: Oracle STATE: AZ

CHECK HERE IF THIS IS A CHANGE OF ADDRESS PHONE: (520) 896-2847 ZIP: 85623

SIGNATURE: John Buchner
 TO RECORD WITH THE COUNTY, ONE CLAIMANT OR THE AGENT MUST SIGN

LIST ALL ADDITIONAL OWNERS ON REVERSE SIDE OF THIS FORM

FOR OFFICIAL USE ONLY

ENTERED INTO COMPUTER: _____ DATE 10/17/98 INITIALS JB VERIFIED _____

TIME STAMP

RECEIVED
 BLM AZ STATE OFFICE
 PHOENIX, ARIZONA
 AUG 28 1 31 PM '98

UNITED STATES
DEPARTMENT OF THE INTERIOR
BUREAU OF LAND MANAGEMENT

RECEIPT AND ACCOUNTING ADVICE

NO. 2263582 04

Subject: CLAIM MAINTENANCE FEE 1997 - 14 TC/AZ 08/28/96
2 62 13 1,400.00

Applicant:
JOHN BUCHANAN
BOX 842
DRAQUE AZ 85623

Remitter: OK 4724
896-2847

Assignor:

LEASE MANAGEMENT DATA										<input type="checkbox"/> NEW	<input type="checkbox"/> UPDATE	<input type="checkbox"/> PAYMENT
ORIGINAL SERIAL NO.	ASG.	TYPE	ST.	CTY.	FUND SYMBOL				ACRES/UNITS	RATE		
45210, ET AL												
AMOUNT	ANV. DATE	EXP. DATE	BILL CYC.	S/C	DISTRICT	NEXT BILL	MISC. DATA	U of M	ACTUAL UNITS			
ASSIGNMENT SERIAL NO.	ASG.	TYPE	ST.	CTY.	FUND SYMBOL				ACRES/UNITS	RATE		
AMOUNT	ANV. DATE	EXP. DATE	BILL CYC.	S/C	DISTRICT	NEXT BILL	MISC. DATA	U of M	ACTUAL UNITS			

APPLY REMITTANCE			
ACTION	FUND SYMBOL	CTY.	AMOUNT
FILING FEE			
RENTAL			
UNEARNED			
REFUND			
TOTAL			
AMOUNT DUE			

Remarks:
 AMC 45210 189204
 327157-158
 108199
 116092-093
 264415-416
 264428
 327469
 264418
 264422
 BY: _____ DATE: _____

Lease in Escrow?
 KGS? Of Interest?
 Auto Escalates? Operating Rights?
 Auto Renew? Operator
 Bond Filed?

FOR MMS USE ONLY
 BILLEE NUMBER _____ FOREST REFUGE
 OCS SECTION _____
 CODE _____

UNEARNED FILE COPY

14
1400.00

ASANA

**\$100.00 MAINTENANCE FEE PAYMENT
FOR 1996 IN LIEU OF ASSESSMENT
DUE ON OR BEFORE AUGUST 31, 1995**

BUREAU OF LAND MANAGEMENT
ARIZONA STATE OFFICE
3707 N. 7TH STREET
PHOENIX, ARIZONA 85014 (OR)
P. O. BOX 16563, ZIP CODE 85011

327157	327469
45210	108199
116092	189264
264415	
COUNT: 3	\$ 300 Es.
FOR OFFICIAL USE ONLY	

SANTA CRUZ COUNTY

B L M SERIAL NUMBERS

NAMES OF CLAIMS/SITES

DOC. 118 p. 105-107 A MC 327157 THRU A MC 327158 Jonathan Starship Mines #1
 BK 283 p. 135-137 A MC 108199 THRU A MC _____ Desperation #1
 A MC _____ THRU A MC _____

(OR) IF NOT CONSECUTIVE NUMBERS, LIST SEPARATELY BELOW:

B L M SERIAL NUMBERS	NAMES OF CLAIMS/SITES
A MC _____	_____
A MC _____	_____
A MC _____	_____
A MC _____	_____
A MC _____	_____
A MC _____	_____
A MC _____	_____
A MC _____	_____
A MC _____	_____
A MC _____	_____
A MC _____	_____
A MC _____	_____

RECEIVED
 BLM
 ARIZONA STATE OFFICE
 AUG 31 9 17 AM '95

CLAIMANT'S NAME: John Buchanan
 ADDRESS: Box 842
 CITY: Oracle, STATE: AZ.
 PHONE: (602) 896-2847 ZIP: 85623

CHECK HERE IF THIS IS A CHANGE OF ADDRESS.

FOR OFFICIAL USE ONLY
 ENTERED INTO COMPUTER: 10/5/95 ES Es
 DATE INITIALS VERIFIED

1996 Maintenance Fee

**\$100.00 MAINTENANCE FEE PAYMENT
FOR 1996 IN LIEU OF ASSESSMENT
DUE ON OR BEFORE AUGUST 31, 1995**

BUREAU OF LAND MANAGEMENT
ARIZONA STATE OFFICE
3707 N. 7TH STREET
PHOENIX, ARIZONA 85014 (OR)
P. O. BOX 16563, ZIP CODE 85011

COUNT: <u>2</u> \$ <u>200</u>
FOR OFFICIAL USE ONLY

Gila County

BLM SERIAL NUMBERS	NAMES OF CLAIMS/SITES
A MC <u>45210</u> THRU A MC _____	<u>Mountain Goat</u>
A MC <u>45211</u> THRU A MC _____	<u>Gold Mine # 1</u>
A MC _____ THRU A MC _____	_____

(OR) IF NOT CONSECUTIVE NUMBERS, LIST SEPARATELY BELOW:

BLM SERIAL NUMBERS	NAMES OF CLAIMS/SITES
A MC _____	_____
A MC _____	_____
A MC _____	_____
A MC _____	_____
A MC _____	_____
A MC _____	_____
A MC _____	_____
A MC _____	_____
A MC _____	_____
A MC _____	_____
A MC _____	_____
A MC _____	_____
A MC _____	_____

RECEIVED
BLM
ARIZONA STATE OFFICE
AUG 31 9 17 AM '95

CLAIMANT'S NAME: John Buchanan
 ADDRESS: Box 842
 CITY: Oracle STATE: AZ.
 PHONE: (602) 896-2847 ZIP: 85623

TIME
STAMP

CHECK HERE IF THIS IS A CHANGE OF ADDRESS.

FOR OFFICIAL USE ONLY			
ENTERED INTO COMPUTER :	DATE	INITIALS	VERIFIED

**\$100.00 MAINTENANCE FEE PAYMENT
FOR 1996 IN LIEU OF ASSESSMENT
DUE ON OR BEFORE AUGUST 31, 1995**

BUREAU OF LAND MANAGEMENT
ARIZONA STATE OFFICE
3707 N. 7TH STREET
PHOENIX, ARIZONA 85014 (OR)
P. O. BOX 16563, ZIP CODE 85011

Pinal County

COUNT: <u>9</u> \$ <u>900</u>
FOR OFFICIAL USE ONLY

BLM SERIAL NUMBERS

NAMES OF CLAIMS/SITES

A MC 116092 THRU A MC 116093 Buck Mt. Mines #1+2 Lode
A MC 264415 THRU A MC 264416 Buck Mt Mines #3+4
A MC 264428 THRU A MC _____ Buck Mt Mines Placer #1

(OR) IF NOT CONSECUTIVE NUMBERS, LIST SEPARATELY BELOW:

BLM SERIAL NUMBERS

NAMES OF CLAIMS/SITES

A MC 327469 Buck Mt. Mines Placer #2
A MC 264418 Buck Mt. Mines #6
A MC 264422 Buck Mt. Mines #10

A MC _____

A MC _____

12E sec 15 A MC 189264

The Theresa + Sarah B.

A MC _____

A MC _____

A MC _____

A MC _____

A MC _____

A MC _____

RECEIVED
BLM
ARIZONA STATE OFFICE
AUG 31 9 11 AM '95

CLAIMANT'S NAME: John Buchanan
ADDRESS: Box 842
CITY: Oracle, AZ STATE: AZ
PHONE: (602) 896-2847 ZIP: 85623

TIME
STAMP

CHECK HERE IF THIS IS A CHANGE OF ADDRESS.

FOR OFFICIAL USE ONLY

ENTERED INTO COMPUTER: _____
DATE _____ INITIALS _____ VERIFIED _____

UNITED STATES
DEPARTMENT OF THE INTERIOR
BUREAU OF LAND MANAGEMENT

RECEIPT AND ACCOUNTING ADVICE

NO. 2189657

RS/AZ 08/31/95

Subject: CLAIM MAINTENANCE FEE 1996 (14) 2 7 13 1,400.00

Applicant:

JOHN BUCHANAN
BOX 842
ORACLE, AZ 85623

Remitter: (520) 896-2847
SAME - CK #4248

Assignor:

LEASE MANAGEMENT DATA										<input type="checkbox"/> NEW	<input type="checkbox"/> UPDATE	<input type="checkbox"/> PAYMENT
ORIGINAL SERIAL NO.	ASG.	TYPE	ST.	CTY.	FUND SYMBOL				ACRES/UNITS	RATE		
AMC 116092, ET AL												
AMOUNT	ANV. DATE	EXP. DATE	BILL CYC.	S/C	DISTRICT	NEXT BILL	MISC. DATA	U of M	ACTUAL UNITS			
ASSIGNMENT SERIAL NO.	ASG.	TYPE	ST.	CTY.	FUND SYMBOL				ACRES/UNITS	RATE		
AMOUNT	ANV. DATE	EXP. DATE	BILL CYC.	S/C	DISTRICT	NEXT BILL	MISC. DATA	U of M	ACTUAL UNITS			
APPLY REMITTANCE												
ACTION	FUND SYMBOL	CTY.	AMOUNT	Remarks:								
FILING FEE				45210 - 45211 2								
RENTAL				108199 1								
				116092 - 116093 2								
				189264 1								
UNEARNED				264418 1								
REFUND				264422 1								
TOTAL				264415 - 264416 2								
AMOUNT DUE				264428 1								
				BY: 327157 - 327158 2 DATE:								
<input type="checkbox"/> Lease in Escrow?	<input type="checkbox"/> KGS?	<input type="checkbox"/> Auto Escalates?	<input type="checkbox"/> Auto Renew?	Of Interest?		Operating Rights?		Bond Filed?				
				FOR MMS USE ONLY								
				BILLEE NUMBER 327469			FOREST REFUGE 1					
				OCS SECTION CODE			14					

**\$100.00 MAINTENANCE FEE PAYMENT
FOR 1995 IN LIEU OF ASSESSMENT
DUE ON OR BEFORE AUGUST 31, 1994**

BUREAU OF LAND MANAGEMENT
ARIZONA STATE OFFICE
3707 N. 7TH STREET
PHOENIX, ARIZONA 85014 (OR)
P. O. BOX 16563, ZIP CODE 85011

Pinal County

116092

<i>327469</i>
<i>264415</i>
<i>189264</i>
COUNT: <i>9</i> \$ <i>900.00</i>
FOR OFFICIAL USE ONLY

BLM SERIAL NUMBERS

NAMES OF CLAIMS/SITES

A MC *116092* THRU A MC *116093* *Buck Mt. Mines #1+2 Lode*
 A MC *264415* THRU A MC *264416* *Buck Mt Mines #3+4*
 A MC *264428* THRU A MC _____ *Buck Mt Mines Placer #1*

(OR) IF NOT CONSECUTIVE NUMBERS, LIST SEPARATELY BELOW:

BLM SERIAL NUMBERS

NAMES OF CLAIMS/SITES

A MC *327469* - *Buck Mt. Mines Placer #2*
 A MC *264418* - *Buck Mt. Mines #6*
 A MC *264422* - *Buck Mt. Mines #10*
 A MC _____
 A MC _____
 15 12E sec 15 A MC *189264* - *The Theresa + Sarah B.*
 A MC _____
 A MC _____
 A MC _____
 A MC _____
 A MC _____
 A MC _____

CLAIMANT'S NAME: *John Buchanan*
 ADDRESS: *Box 842*
 CITY: *Oracle, AZ* STATE: *AZ*
 PHONE: *(602) 896-2847* ZIP: *85623*

TIME
STAMP

RECEIVED
B.L.M. AZ STATE OFFICE
PHOENIX, ARIZONA
AUG 31 12 09 PM '94

CHECK HERE IF THIS IS A CHANGE OF ADDRESS.

FOR OFFICIAL USE ONLY

ENTERED INTO COMPUTER: *10-4-94* *JB* *10/17/94*
 DATE INITIALS VERIFIED

UNITED STATES
DEPARTMENT OF THE INTERIOR
BUREAU OF LAND MANAGEMENT

RECEIPT AND ACCOUNTING ADVICE

NO. 2025000 04

WG/AZ 08/31/94

Subject: CLAIM MAINTENANCE FEE 1995 (9)

2 66 13

OK
900.00

Applicant:

JOHN BUCHANAN
BOX 842
ORACLE AZ. 85623

Remitter: SAME CK. 3758
896-2847

Assignor:

LEASE MANAGEMENT DATA NEW UPDATE PAYMENT

ORIGINAL SERIAL NO.	ASG.	TYPE	ST.	CTY.	FUND SYMBOL	ACRES/UNITS	RATE
AMC 116092, ET AL							

AMOUNT	ANV. DATE	EXP. DATE	BILL CYC.	S/C	DISTRICT	NEXT BILL	MISC. DATA	U of M	ACTUAL UNITS

ASSIGNMENT SERIAL NO.	ASG.	TYPE	ST.	CTY.	FUND SYMBOL	ACRES/UNITS	RATE

AMOUNT	ANV. DATE	EXP. DATE	BILL CYC.	S/C	DISTRICT	NEXT BILL	MISC. DATA	U of M	ACTUAL UNITS

APPLY REMITTANCE

ACTION	FUND SYMBOL	CTY.	AMOUNT
FILING FEE			
RENTAL			
UNEARNED			
REFUND			
TOTAL			
AMOUNT DUE			

Remarks:
 116092-3
 264415-6
 264428
 327469
 264418
 264422
 189264

BY: _____ DATE: 9

Lease in Escrow?
 KGS? Of Interest?
 Auto Escalates? Operating Rights?
 Auto Renew? Operator
 Bond Filed?

FOR MMS USE ONLY	
BILLEE NUMBER	FOREST REFUGE
OCS SECTION	
CODE	

UNITED STATES
DEPARTMENT OF THE INTERIOR
BUREAU OF LAND MANAGEMENT

RECEIPT AND ACCOUNTING ADVICE

NO. 2044362

RS/AI 05/23/93

Subject: CLAIM RENTAL FEE 1993 & 1994 (10)

2 20 13 3,000.00

Applicant:

JOHN BUCHANAN, ET AL
777 CEDAR RIDGE DR.
P.O. BOX 842
ORACLE, AZ 85623

Remitter: SAME - CHECK #3260
896-2847

Assignor:

LEASE MANAGEMENT DATA										
<input type="checkbox"/> NEW <input type="checkbox"/> UPDATE <input type="checkbox"/> PAYMENT										
ORIGINAL SERIAL NO.	ASG.	TYPE	ST.	CTY.	FUND SYMBOL			ACRES/UNITS	RATE	
AMC 45210, ET AL										
AMOUNT	ANV. DATE	EXP. DATE	BILL CYC.	S/C	DISTRICT	NEXT BILL	MISC. DATA	U of M	ACTUAL UN	
		AMC 116092 - 116093								
		1993 + 1994 Rental								
ASSIGNMENT SERIAL NO.	ASG.	TYPE	ST.	CTY.	FUND SYMBOL			ACRES/UNITS	RATE	
AMOUNT	ANV. DATE	EXP. DATE	BILL CYC.	S/C	DISTRICT	NEXT BILL	MISC. DATA	U of M	ACTUAL UN	

APPLY REMITTANCE			
ACTION	FUND SYMBOL	CTY.	AMOUNT
FILING FEE			
RENTAL			
UNEARNED			
REFUND			
TOTAL			
AMOUNT DUE			

Remarks:

BY: _____ DATE: _____

Lease in Escrow?
 KGS?
 Auto Escalates?
 Auto Renew?

Of Interest?
 Operating Rights?
 Operator
 Bond Filed?

FOR MMS USE ONLY

BILLEE NUMBER	FOREST REFUGE
OCS SECTION	
CODE	

45210
116092

STATE OF ARIZONA, } I hereby certify that the within instrument was filed and recorded
County of _____ } ss. _____, 19____, at _____ M.
In Docket No. _____ Page _____ at the request of _____

Fee No.:
264415
108TD99
302277
145121
243575
283837
Fee: \$
309071
109244 (TR)

When recorded mail to:
John C. Buchanan
Box 842
Oracle, AZ 85623

Witness my hand and official seal.

County Recorder
By _____
Deputy Recorder

AFFIDAVIT OF PERFORMANCE OF ANNUAL WORK

BLM AMC.#s. 116092, 116093, 264415, 264416, 264418, 26441
State of Arizona }
County of Pinal } ss. 264422, 264425, 301976, 264428,
264417, and 302277 -> 302296 inclus

1. John Buchanan (11) (20)
Name
Box 842
Address
Oracle AZ 85623
City State Zip

being duly sworn according to law deposes and says that they are a citizen of the United States more than eighteen years of age and that all of the facts set forth in this affidavit are true and correct according to the best of their knowledge, information and belief. #1 Lode #2 Lode Buck Mt. Mines #1 Placer #2 Placer

2. That they are personally acquainted with the mining claim named Tunnel sites # 3, 4, 5, 6, 7, 10, 13, Ash. # 23, 24 Ocan 88-93 Ocan 107-112 Ocan 140-145 inclusive situate in the Saddle Mt. Mining District,

Pinal County, Arizona, the location of which is recorded in the office of the County Recorder of that County in Book 1660 ^{1037, 1416, 1660} Page 418 ^{160-163 679-708} Notice of location is posted in Section 4, 5, 8, 9, Township T 5 S, Range 16 E, G&SRB&M.

3. That between the dates of Jan 1, 1992 and Sept. 1, 1992 at least Seven Thousand (\$ 7,000.00) dollars worth of work and improvements were done and performed upon this claim not including location work.

4. The work and improvements were made by and at the expense of John Buchanan, owners of the mine for the purpose of complying with the laws of the United States pertaining to assessments or annual work.

5. John Buchanan, Joe Buchanan, Jerry Buchanan, Johnathan Buchanan were the names of the persons employed by the owner who labored to do the work and improvements.

6. The work and improvements done were Road + Gate Repair, Mine ore, Process placer gravels, Brush Removal, Open up collapsed tunnels, Repair River Crossing

Dated Dec. 23, 1992 John C. Buchanan
Signature

Subscribed to and sworn before me, a Notary Public, this 23rd day of December, 1992, by John C. Buchanan

My Commission expires 5-3-96 Quay C. Fredrick
Notary Public

RECEIVED
STATE OFFICE
2024 PM 1:59
BIRMINGHAM ZONE

STATE OF ARIZONA, } ss. I hereby certify that the within instrument was filed and recorded
County of _____, 19____, at _____ M.
In Docket No. _____ Page _____ at the request of

Fee No.:

When recorded mail to:

John C. Buchanan
Box 842
Oracle, Az. 85623

Witness my hand and official seal.

County Recorder

By

Deputy Recorder

Fee: \$

AFFIDAVIT OF PERFORMANCE OF ANNUAL WORK

BLM #.'s AMC. 145121, 145122, 145123, 243575,
State of Arizona } 243576, 243577, 243578, 243579, 282837,
County of Santa Cruz } ss. 282838; & 309071 -> 309082 inclusive
(10) (12)

1. John Buchanan
Name
Box 842
Address
Oracle Az 85623
City State Zip

being duly sworn according to law deposes and says that they are a citizen of the United States more than eighteen years of age and that all of the facts set forth in this affidavit are true and correct according to the best of their knowledge, information and belief.

- That they are personally acquainted with the mining claim named Julia Kay #1-22 inclusive situate in the Oro Blanco Mining District, Santa Cruz County, Arizona, the location of which is recorded in the office of the County Recorder of that County in Book 316 542, Page 569-574 862-885 Notice of location is posted in Section 22+23, Township T23S, Range 10E, G&SRB&M.
- That between the dates of Jan. 1, 1992 and Sept. 1, 1992 at least \$ Twenty Four Hundred (\$2,400.00) dollars worth of work and improvements were done and performed upon this claim not including location work.
- The work and improvements were made by and at the expense of Jon Von Holten John Buchanan Jerry Buchanan, owners of the mine for the purpose of complying with the laws of the United States pertaining to assessments or annual work.
- John Buchanan, Jon Von Holten, John Von Holten were the names of the persons employed by the owner who labored to do the work and improvements.
- The work and improvements done were Take samples, Mine ore, work on Mill, Test ore, Mine Copper Shaft. Repair access roads.

Dated Dec. 23, 1992 John C. Buchanan
Signature

Subscribed to and sworn before me, a Notary Public, this 23rd day of December, 1992, by John C. Buchanan

My Commission expires 5-3-96 James C. Friedrich
Notary Public

STATE OF ARIZONA, } ss. I hereby certify that the within instrument was filed and recorded
County of _____, 19____, at _____ M.
In Docket No. _____ Page _____ at the request of

Fee No.:

Fee: \$

When recorded mail to:
John C. Buchanan
Box 842
Oracle, Az. 85623

Witness my hand and official seal.

County Recorder

By

Deputy Recorder

AFFIDAVIT OF PERFORMANCE OF ANNUAL WORK

State of Arizona }
County of Pinal } ss

BLM# 189264

1. John Buchanan
Name
Box 842
Address
Oracle, Az. 85623
City State Zip

being duly sworn according to law deposes and says that they are a citizen of the United States more than eighteen years of age and that all of the facts set forth in this affidavit are true and correct according to the best of their knowledge, information and belief.

2. That they are personally acquainted with the mining claim named Theresa + Sarah B. situate in the Potts Canyon Mining District, Pinal County, Arizona, the location of which is recorded in the office of the County Recorder of that County in Book 1145, Page 667-668. Notice of location is posted in Section 15, Township 1, Range 12E, G&SRB&M.

3. That between the dates of Jan. 1, 1992 and Sept. 1, 1992 at least ONE Hundred (\$ 100.00) dollars worth of work and improvements were done and performed upon this claim not including location work.

4. The work and improvements were made by and at the expense of John Buchanan, owners of the mine for the purpose of complying with the laws of the United States pertaining to assessments or annual work.

5. John Buchanan were the names of the persons employed by the owner who labored to do the work and improvements.

6. The work and improvements done were Crush rocks to sample minerals. Road repair

Dated Dec. 23, 1992 John C. Buchanan
Signature

Subscribed to and sworn before me, a Notary Public, this 23rd day of December, 1992, by John C. Buchanan

My Commission expires 5-3-96 Sandy Friedrich
Notary Public

RECEIVED
M. A. STATE OFFICE
PHOENIX, ARIZONA
DEC 23 2 22 PM '92

1
W-8

STATE OF ARIZONA, } I hereby certify that the within instrument was filed and recorded Fee No.:
 County of _____ } ss. _____, 19____, at _____ M.
 In Docket No. _____ Page _____ at the request of

When recorded mail to:
 John C. Buchanan
 Box 842
 Oracle, Az. 85623

Witness my hand and official seal.
 _____ County Recorder
 By _____ Deputy Recorder

Fee: \$

AFFIDAVIT OF PERFORMANCE OF ANNUAL WORK

State of Arizona } BLM AMC #., 45210, 45211
 County of Gila } ss

1. John Buchanan, John J. Buchanan, Jerry Buchanan
 Name
Box 842
 Address
Oracle Az. 85623
 City State Zip

being duly sworn according to law deposes and says that they are a citizen of the United States more than eighteen years of age and that all of the facts set forth in this affidavit are true and correct according to the best of their knowledge, information and belief.

2. That they are personally acquainted with the mining claim named Mountain Goat,
 situate in the Banner Mining District,
Gila County, Arizona, the location of which is recorded in the office of
 the County Recorder of that County in Book 703, Page 462-463. Notice of
 location is posted in Section 20, Township 4S, Range 16E, G&SRB&M.

3. That between the dates of Jan 1, 1992 and Sept 1, 1992
 at least Four thousand (\$ 4,000.00)
 dollars worth of work and improvements were done and performed upon this claim not including
 location work.

4. The work and improvements were made by and at the expense of John C. Buchanan
John J. Buchanan, Jerry Buchanan, owners of the mine for the
 purpose of complying with the laws of the United States pertaining to assessments or annual work.

5. Tunnel improvements, Road Repair, Mine ove
and process it, by John C., John J. Jerry Buchanan
 were the names of the persons employed by the owner who labored to do the work and improvements.

6. The work and improvements done were Tunnel improvements, Road
Repair, Mine ove + process it.

RECEIVED
 STATE OFFICE
 24 PM '92
 COCK, ARIZONA

Dated Dec. 23, 1992 John C. Buchanan
 Signature

Subscribed to and sworn before me, a Notary Public, this 23rd day of December,
 1992, by John C. Buchanan

My Commission expires 5-3-96 Quay C. Friedrich
 Notary Public

2
 W9

STATE OF ARIZONA, } ss. I hereby certify that the within instrument was filed and recorded
County of _____, 19____, at _____ M.
In Docket No. _____ Page _____, at the request of _____

Fee No.:

Fee: \$

When recorded mail to:
John C. Buchanan
Box 842
Oracle, Az. 85623

Witness my hand and official seal.

County Recorder

By _____

Deputy Recorder

AFFIDAVIT OF PERFORMANCE OF ANNUAL WORK

BLM # AMC 108199

State of Arizona

County of Santa Cruz } ss

1. John Buchanan
Name
Box 842
Address
Oracle Az. 85623
City State Zip

being duly sworn according to law deposes and says that they are a citizen of the United States more than eighteen years of age and that all of the facts set forth in this affidavit are true and correct according to the best of their knowledge, information and belief.

2. That they are personally acquainted with the mining claim named Desperation #1 situate in the Oro Blanco Mining District, Santa Cruz County, Arizona, the location of which is recorded in the office of the County Recorder of that County in Book 283, Page 135-137. Notice of location is posted in Section 20, Township 23S, Range 11E, G&SRB&M.
3. That between the dates of Jan 1, 1992 and Sept. 1, 1992 at least Four Hundred (\$ 400.00) dollars worth of work and improvements were done and performed upon this claim not including location work.

4. The work and improvements were made by and at the expense of John Buchanan Jon Von Holten, owners of the mine for the purpose of complying with the laws of the United States pertaining to assessments or annual work.

5. John Buchanan, + Bob Torkelson were the names of the persons employed by the owner who labored to do the work and improvements.

6. The work and improvements done were Stockpile ore in tunnel, cut samples, assay, Haul ore to our mill. Replace stolen claim and location markers.

RECEIVED
NOTARY PUBLIC
STATE OF ARIZONA
DEC 23 1992

Dated Dec. 23, '92 John C. Buchanan
Signature

Subscribed to and sworn before me, a Notary Public, this 23rd day of December, 1992, by John C. Buchanan

My Commission expires 5-3-96 Quay Fredrick
Notary Public

116092
264415
301976
302277
JR

STATE OF ARIZONA, } ss. I hereby certify that the within instrument was filed and recorded
County of _____, 19____, at _____ M.
In Docket No. _____ Page _____ at the request of _____

Fee No.: 301976
302277
RECEIVED
BLM AZ STATE OFFICE
DEC 26 2 14 PM '91

When recorded mail to:
John C. Buchanan
Box 842
Oracle, Az. 85623

Witness my hand and official seal.

County Recorder
By _____
Deputy Recorder

AFFIDAVIT OF PERFORMANCE OF ANNUAL WORK

M. A.M.C #s. 116092, 116093, 264415, 264416, 264418, 264419, 264422, 264425
State of Arizona }
County of Pinal } ss. 301976, 264428, 264417, AND 302277 -
302296 inclusive, ✓

1. John Buchanan Carl Rice, Tucson
Box 842
Oracle Az. 85623
Name Address City State Zip

being duly sworn according to law deposes and says that they are a citizen of the United States more than eighteen years of age and that all of the facts set forth in this affidavit are true and correct according to the best of their knowledge, information and belief.

2. That they are personally acquainted with the mining claim named Tunnel sites Buck Mt. Mines #1 Lode #2 Lode #1 Placer #2 Placer #3, 4, 5, 6, 7, 10, 13
situate in the Saddle Mt. Mining District, Pinal County, Arizona, the location of which is recorded in the office of the County Recorder of that County in Book 1660, Page 352-390. Notice of location is posted in Section 4, 5, 8, 9, Township T 55, Range 16 E., G&SRB&M.

3. That between the dates of Jan. 1, 1991 and Sept. 1, 1991 at least Seven Thousand (\$7,000.00) dollars worth of work and improvements were done and performed upon this claim not including location work.


4. The work and improvements were made by and at the expense of John C. Buchanan + Carl Rice, owners of the mine for the purpose of complying with the laws of the United States pertaining to assessments or annual work.

5. John C. Buchanan, John T. Buchanan, Joe Buchanan, Jerry Buchanan, Carl Rice were the names of the persons employed by the owner who labored to do the work and improvements.

6. The work and improvements done were Road Repair, Brush trimming, Drill silica Formation, Cut Many samples, Mine ore, Mill ore, Process Placer gravels. OPEN collapsed Tunnels of ancient workings.
Note \$\$\$ 4,000.00 worth of theft and vandalism to our equipment.

Dated Dec. 26, 1991 John C. Buchanan
Signature

Subscribed to and sworn before me, a Notary Public, this 26th day of December, 1991, by John C. Buchanan



Betty J. Kuntz
Notary Public

UNITED STATES
DEPARTMENT OF THE INTERIOR
BUREAU OF LAND MANAGEMENT

RECEIPT AND ACCOUNTING ADVICE

NO. 1731180

BF/AZ

12/26/91

Subject: AFFIDAVIT OF LABOR (57) ✓
AMC 116092, ET AL

2 74 12

285.00

Applicant:
JOHN C. BUCHANAN
PO BOX 842
ORACLE, AZ 85623

OK

SAME - CK #2224
896-2847

Remitter:

Assignor:

LEASE MANAGEMENT DATA NEW UPDATE PAYMENT

ORIGINAL SERIAL NO.	ASG.	TYPE	ST.	CTY.	FUND SYMBOL	ACRES/UNITS	RATE
AMC 116092, ET AL							

AMOUNT	ANV. DATE	EXP. DATE	BILL CYC.	S/C	DISTRICT	NEXT BILL	MISC. DATA	U of M	ACTUAL UNITS

ASSIGNMENT SERIAL NO.	ASG.	TYPE	ST.	CTY.	FUND SYMBOL	ACRES/UNITS	RATE

AMOUNT	ANV. DATE	EXP. DATE	BILL CYC.	S/C	DISTRICT	NEXT BILL	MISC. DATA	U of M	ACTUAL UNITS

APPLY REMITTANCE

ACTION	FUND SYMBOL	CTY.	AMOUNT
FILING FEE			
RENTAL			
UNEARNED			
REFUND			
TOTAL			
AMOUNT DUE			

Remarks:

Aek
Bay

BY:

DATE:

- Lease in Escrow?
- KGS? Of Interest?
- Auto Escalates? Operating Rights?
- Auto Renew? Operator
- Bond Filed?

FOR MMS USE ONLY

BILLEE	FOREST REFUGE
NUMBER	
OCS SECTION	
CODE	

STATE OF ARIZONA } ss. I hereby certify that the within instrument was filed and recorded
County of _____, 19____ at _____ M.

Fee No.: 116092
264415
301976

In Docket No. _____ Page _____ at the request of _____

When recorded mail to:
John Buchanan
Box 842
Oracle, Az. 85623

Witness my hand and official seal.

County Recorder
By _____
Deputy Recorder

SP
FB
Fee: \$

AFFIDAVIT OF PERFORMANCE OF ANNUAL WORK B.M.

AND INTENT TO HOLD B.L.M. AMC.#'s 116092, 116093, 264415, 264416, 264417

State of Arizona } 264418, 264419, 264422, 264425,
County of Pinal } ss 264428 Buck Mt. Mines Placer #1, + 301976,
Buck Mt. Mines Placer #2

1. John + Theresa Buchanan
Name
Box 842
Address
Oracle, AZ. 85623
City State Zip

being duly sworn according to law deposes and says that they are a citizen of the United States more than eighteen years of age and that all of the facts set forth in this affidavit are true and correct according to the best of their knowledge, information and belief.

2. That they are personally acquainted with the mining claim named Buck Mt. Mines
Buck Mt. Mines Placer
Lode #1, 2, 3, 4, 5, 7, 10, 13 Tunnel St. situate in the Saddle Mt. 1 Mining District,
Pinal County, Arizona, the location of which is recorded in the office of

the County Recorder of that County in Book 1416, 1646, Pages 679-708 952-955 Notice of
location is posted in Section 4, 5, 8, 9, Township T5S, Range 16E, G&SRB&M.

3. That between the dates of Jan 1, 1990 and Sept. 1 1990
at least \$15,000 Fifteen Thousand (\$15,000.00)
dollars worth of work and improvements were done and performed upon this claim not including
location work.

4. The work and improvements were made by and at the expense of John +
Theresa Buchanan, owners of the mine for the
purpose of complying with the laws of the United States pertaining to assessments or annual work.

5. John C. Buchanan, John J. Buchanan, Terry
Buchanan
were the names of the persons employed by the owner who labored to do the work and improvements.

6. The work and improvements done were Build Roads to Improve
access. Move thousands of yds of material.
Build and install Mine gates. Process Placer
gravels 3 weeks for placer test. Sample
ores. Mine and haul ore to Oracle Mill.
process ore.

Dated Nov. 28, 1990 John Buchanan
Signature

Subscribed to and sworn before me, a Notary Public, this 28th day of November
1990, by John Buchanan

My Commission expires 5-3-92 [Signature]
Notary Public

RECEIVED
B.L.M. AZ STATE OFFICE
NOV 28 3 43 PM '90
PHOENIX, ARIZONA

UNITED STATES
DEPARTMENT OF THE INTERIOR
BUREAU OF LAND MANAGEMENT

RECEIPT AND ACCOUNTING ADVICE

NO. 1662336 04

Subject: LOCATION NOTICES (12) *120.00 Separated*
 Applicant: AFFIDAVITS OF ASSESSMENT WORK (25) *125.00* 2 40 12 245.00
 JOHN BUCHANAN, ET AL
 BOX 842
 ORACLE, AZ 85623
 Remitter: SAME - CK #1995
 896-2847

LEASE MANAGEMENT DATA NEW UPDATE PAYMENT

ORIGINAL SERIAL NO.	ASG.	TYPE	ST.	CTY.	FUND SYMBOL	ACRES/UNITS	RATE
AMC 309071-82/116092,		ET AL					

AMOUNT	ANV. DATE	EXP. DATE	BILL CYC.	S/C	DISTRICT	NEXT BILL	MISC. DATA	U of M	ACTUAL UNITS

ASSIGNMENT SERIAL NO.	ASG.	TYPE	ST.	CTY.	FUND SYMBOL	ACRES/UNITS	RATE

AMOUNT	ANV. DATE	EXP. DATE	BILL CYC.	S/C	DISTRICT	NEXT BILL	MISC. DATA	U of M	ACTUAL UNITS

APPLY REMITTANCE

ACTION	FUND SYMBOL	CTY.	AMOUNT
FILING FEE			
RENTAL			
UNEARNED			
REFUND			
TOTAL			
AMOUNT DUE			

Remarks:

Acknowledged sym

BY:

DATE:

FOR MMS USE ONLY

BILLEE NUMBER		FOREST REFUGE
OCS SECTION CODE		

- Lease in Escrow?
 - KGS?
 - Auto Escalates?
 - Auto Renew?
- Of Interest?
 Operating Rights?
 Operator
 Bond Filed?

CASE FOLDER COPY

116092, 264415

CD
gi

STATE OF ARIZONA, } ss. I hereby certify that the within instrument was filed and recorded
County of _____, 19____, at _____M.
In Docket No. _____, Page _____, at the request of _____

Fee No.:

When recorded mail to:
John Buchanan
Box 842
Oracle, Az. 85623

Witness my hand and official seal.

County Recorder

By _____
Deputy Recorder

RECEIVED
BLM. AZ STATE OFFICE
CASH CHECK NO
Dec 20 11 24 AM '89
CLAIMS/SITES
THIS IS YOUR RECEIPT
AND APPROVAL
PAGE 07
Fee: \$

AFFIDAVIT OF PERFORMANCE OF ANNUAL WORK

AND NOTICE OF INTENT TO HOLD

State of Arizona

County of PINAL } ss. BLM. A.M.C. #'s 116092, 116093, 264415, 264416, 264417, 264418, 264419, 264422, 264425

1. John + Theresa Buchanan
Name
Box 842
Address
Oracle AZ 85623
City State Zip

being duly sworn according to law deposes and says that they are a citizen of the United States more than eighteen years of age and that all of the facts set forth in this affidavit are true and correct according to the best of their knowledge, information and belief.

2. That they are personally acquainted with the mining claim named Buck Mt. Mines #1, 2
tunnel sites #3, #4, #5, #6, #7, #10, #13 situate in the Saddle Mt. Mining District,
Pinal County, Arizona, the location of which is recorded in the office of
the County Recorder of that County in Book 1037, 1416, Page 160-163 679-708. Notice of
location is posted in Section 4, 5, 8, 9, Township T5S, Range 16E, G&SRB&M.

3. That between the dates of Jan. 1, 1989 and Sept. 1, 1989
at least Fifteen Thousand Five Hundred (\$15,500.00)
dollars worth of work and improvements were done and performed upon this claim not including
location work.

4. The work and improvements were made by and at the expense of John + Theresa Buchanan,
Buchanan owners of the mine for the
purpose of complying with the laws of the United States pertaining to assessments or annual work.

5. John Buchanan, Terry Buchanan, Sarah Buchanan
John J. Buchanan, TO Buchanan, Larry Brainard
were the names of the persons employed by the owner who labored to do the work and improvements.

6. The work and improvements done were GEOLOGICAL Survey of
Tunnel site + Lode claims by Geologist.
Mine ore, Rebuild 3 1/2 miles of Roads to make
passable. Open up Tunnel sites. Mine Ore with
track hoe. Use DOZER + explosives.
TEST PLACER GRAVELS.

Dated Dec. 19, 1989 John Buchanan
Signature

Subscribed to and sworn before me, a Notary Public, this 19 day of Dec,
1989, by John Buchanan

My Commission expires 1-24-93 Margaret A. Stevenson
Notary Public

STATE OF ARIZONA, } ss. I hereby certify that the within instrument was filed and recorded
County of _____, 19____, at _____ M.
In Docket No. _____ Page _____ at the request of

Fee No.:

116092
264415
Eji

When recorded mail to:
John Buchanan
Box 842
Oracle, AZ. 85623

Witness my hand and official seal.

County Recorder

By _____ Deputy Recorder

Fee: \$

AFFIDAVIT OF PERFORMANCE OF ANNUAL WORK

Buck Mountain Mines BLM. AMC. #S 116092, 116093, 264415, 264416, 264417, 264418, 264419, 264420, 264421, 264422, 264425; Placer # 264428-1-8
1, 2, 3, 4, State of Arizona
5, 6, 10, 13 County of Pinal
PLACER 1-8

1. John Buchanan Name
Box 842 Address
Oracle AZ. 85623 City State

RECEIVED
BLM. AZ STATE OFFICE
PHOENIX, ARIZONA
DEC 22 12 07 PM '88

being duly sworn according to law deposes and says that they are a citizen of the United States more than eighteen years of age and that all of the facts set forth in this affidavit are true and correct according to the best of their knowledge, information and belief.

2. That they are personally acquainted with the mining claim named Buck Mountain Mines # 4, 5, 6, 10, 13 AND Placer 1-8 situate in the Saddle Mountain Mining District, Pinal County, Arizona, the location of which is recorded in the office of the County Recorder of that County in Book 1037, 1416, Page 160-163, 674-708. Notice of location is posted in Section 4, 5, 89, Township T55, Range 16 E, G&SRB&M.

3. That between the dates of Jan. 1, 1988 and Sept. 1, 1988 at least Eleven Hundred (\$ 1100.00) dollars worth of work and improvements were done and performed upon this claim not including location work.

4. The work and improvements were made by and at the expense of John Buchanan, owners of the mine for the purpose of complying with the laws of the United States pertaining to assessments or annual work.

5. John Buchanan, John T. Buchanan, JERRY Buchanan, JOE Buchanan & Sarah were the names of the persons employed by the owner who labored to do the work and improvements.

6. The work and improvements done were Drilling to Sampling, + Assaying samples, Dig + haul ore to MILL. Road Repairs, GEOLOGICAL EXPLORATION, test Placer gravels.

Dated DEC. 21, 1988 John Buchanan Signature

Subscribed to and sworn before me, a Notary Public, this 21st day of Dec. 1988, by MICHAEL KEVIN ARMORUST.

My Commission expires 8-7-89 Michael Kevin Armorust Notary Public

RECEIVED
BLM. AZ STATE OFFICE
PHOENIX, ARIZONA
DEC 22 12 07 PM '88

116092
264415

STATE OF ARIZONA, } I hereby certify that the within instrument was filed and recorded
County of _____ } ss. _____, 19____, at _____ M.
In Docket No. _____ Page _____ at the request of _____

Fee No.: _____
RECEIVED
M. AZ STATE OFFICE

DEC 31 1987

7:45 A.M.
PHOENIX, ARIZONA
Fee: \$

When recorded mail to:

Witness my hand and official seal.

County Recorder

By _____ Deputy Recorder

Postmarked timely

AFFIDAVIT OF PERFORMANCE OF ANNUAL WORK

State of Arizona

County of Pinal

BIM A.M.C. #'s 116092, 116093, 264415,
ss 264416, 264417, 264418, 264419,
264422, 264425, Placer # 264428 1-8
#10 #13

1. John Buchanan

Name

Box 842

Address

Oracle

AZ

85623

City

State

Zip

being duly sworn according to law deposes and says that they are a citizen of the United States more than eighteen years of age and that all of the facts set forth in this affidavit are true and correct according to the best of their knowledge, information and belief.

✓✓
1, 2, 3, 4, 5, 6, 10, 13- Placer # 1-8
+ #7
2. That they are personally acquainted with the mining claim named Buck Mountain Mines situate in the Saddle Mountain Mining District, Pinal County, Arizona, the location of which is recorded in the office of the County Recorder of that County in Book 1037, 1416, Page 160, 163, 679-708. Notice of location is posted in Section 4, 5, 8, 9, Township T5S, Range 16E, G&SRB&M.

3. That between the dates of Jan. 1, 1987 and Sept. 1, 1987 at least Two Thousand (\$ 2,000.00) dollars worth of work and improvements were done and performed upon this claim not including location work.

4. The work and improvements were made by and at the expense of John Buchanan, owners of the mine for the purpose of complying with the laws of the United States pertaining to assessments or annual work.

5. John Buchanan, John T Buchanan, Joe Buchanan were the names of the persons employed by the owner who labored to do the work and improvements.

6. The work and improvements done were Core hole, + long hole Drill various Formations on claims, Assay Hardrock Tunnel sites + proposed Tunnel sites, Repair Roads Geological Exploration, Test Silica + Copper

Dated Dec. 22, 1987 John C. Buchanan
Signature

Subscribed to and sworn before me, a Notary Public, this 22 day of December, 1987, by John Buchanan

My Commission expires April 30, 1989 Arthur P. Kozak
Notary Public

116

116092
ey

STATE OF ARIZONA, } ss. I hereby certify that the within instrument was filed and recorded
County of _____, 19____, at _____ M.
In Docket No. _____ Page _____ at the request of _____

Fee No.:

When recorded mail to:
John C. Buchanan
Box 842
Oracle, AZ 85623

Witness my hand and official seal.

County Recorder
By _____
Deputy Recorder

Fee: \$

AFFIDAVIT OF PERFORMANCE OF ANNUAL WORK

State of Arizona }
County of Pinal } ss

Buck Mountain AMC. 116012 and
2. AMC. 116013

1. John Buchanan & Theresa Buchanan
Name
Box 842
Address
Oracle AZ 85623
City State Zip

being duly sworn according to law deposes and says that they are a citizen of the United States more than eighteen years of age and that all of the facts set forth in this affidavit are true and correct according to the best of their knowledge, information and belief.

2. That they are personally acquainted with the mining claim named Buck Mountain
Mines # 1 & 2 situate in the Saddle Mt. Mining District,
Pinal County, Arizona, the location of which is recorded in the office of
the County Recorder of that County in Book 1037, Page 160-163. Notice of
location is posted in Section 4 & 5, Township T5S, Range 110° 42' 30" by G&SRB&M.

3. That between the dates of Jan 1, 1986 and Sept 1, 1986
at least Four Hundred (\$ 400.00)
dollars worth of work and improvements were done and performed upon this claim not including
location work.

4. The work and improvements were made by and at the expense of John and
Theresa Buchanan, owners of the mine for the
purpose of complying with the laws of the United States pertaining to assessments or annual work.

5. John, Theresa, Jerry + John J. Buchanan
were the names of the persons employed by the owner who labored to do the work and improvements.

6. The work and improvements done were Repair Rds., Mineral
exploration, sampling + assaying. RECEIVED
B.L.M. AZ STATE

DEC 29 1986

7:45 A.M.

PHOENIX, ARIZONA

Dated Dec. 11, 1986

John C. Buchanan
Signature

Subscribed to and sworn before me, a Notary Public, this 11 day of Dec,
1986, by John C. Buchanan

My Commission expires Dec 20 1986 Leonard [Signature]
Notary Public

John Buchanan
Box 842
Oracle, Az 85623



Bureau of Land Management
Mining Claims Section
P.O. Box 16563
(3707 North 7th St.)
Phoenix, Arizona 85011

DEC
1986
AZ
O. J. C.

116092
Form sent to DSC

STATE OF ARIZONA, } I hereby certify that the within instrument was filed and recorded
County of _____ } ss. _____, 19____, at _____ M.
In Docket No. _____ Page _____ at the request of _____

Fee No.:
Fee: \$ 5.00

When recorded mail to:
John C. Buchanan
Box 842,
Oracle, AZ, 85623

Witness my hand and official seal.

County Recorder
By _____
Deputy Recorder

AFFIDAVIT OF PERFORMANCE OF ANNUAL WORK

State of Arizona }
County of PINAL } ss

BLM #'s AMC 116092
AMC 116093

1. John Buchanan Name
Box 842
Oracle, AZ, 85623 Address
City, State Zip

being duly sworn according to law deposes and says that they are a citizen of the United States more than eighteen years of age and that all of the facts set forth in this affidavit are true and correct according to the best of their knowledge, information and belief.

2. That they are personally acquainted with the mining claim named Buck Mountain Mines #1 and #2 situate in the Saddle Mountain Mining District, Pinal County, Arizona, the location of which is recorded in the office of the County Recorder of that County in Book 1037, Page 160-163. Notice of location is posted in Section 4 & 5, Township T5S, Range 33° 2', ^{110° 42' 30" E} G&SRB&M.

3. That between the dates of January 1, 1985 and Sept. 1, 1985 at least \$300 Three Hundred (\$ 300.00) dollars worth of work and improvements were done and performed upon this claim not including location work.

4. The work and improvements were made by and at the expense of John & Theresa Buchanan, owners of the mine for the purpose of complying with the laws of the United States pertaining to assessments or annual work.

5. John Buchanan, Theresa Buchanan, JERRY Buchanan Jacobs Assay Office were the names of the persons employed by the owner who labored to do the work and improvements.

6. The work and improvements done were DIG OUT TUNNEL, Exploration, & cut samples.

RECEIVED
B.L.M. AZ STATE OFFICE
DEC 20 1985

Dated DEC. 17, 1985 John C. Buchanan Signature
07:45 A.M. PHOENIX, ARIZONA

Subscribed to and sworn before me, a Notary Public, this 17 day of Dec, 1985, by John C. Buchanan

My Commission expires Dec 20 1986 Leonard C. Leonard Notary Public

116092

STATE OF ARIZONA, } ss. I hereby certify that the within instrument was filed and recorded
County of _____, 19____, at _____ M.
In Docket No. _____, Page _____, at the request of _____

RECEIVED
BLM. AZ STATE OFFICE
DEC 10 1984
07.45 A.M.
PHOENIX, ARIZONA
Fee: \$

When recorded mail to:

Witness my hand and official seal.

County Recorder

By _____

Deputy Recorder

AFFIDAVIT OF PERFORMANCE OF ANNUAL WORK

State of Arizona

County of Pinal } ss.

#1 AMC 116092
#2 AMC 116093

1. John Buchanan

Name: Box 842 777 Washington
Address: Oracle, AZ 85623
City: Oracle State: AZ Zip: 85623

being duly sworn according to law deposes and says that they are a citizen of the United States more than eighteen years of age and that all of the facts set forth in this affidavit are true and correct according to the best of their knowledge, information and belief.

2. That they are personally acquainted with the mining claim named Buck Mtn. Mines # 1 and # 2 situate in the Saddle Mountain Mining District, Pinal County, Arizona, the location of which is recorded in the office of the County Recorder of that County in Book 1037, Page 160-163. Notice of location is posted in Section 4+5, Township T5S, Range 110°42'30"64 33°2', G&SRB&M.

3. That between the dates of January 1, 1984 and Sept. 1, 1984 at least \$400.00 Four Hundred (\$400.00) dollars worth of work and improvements were done and performed upon this claim not including location work.

4. The work and improvements were made by and at the expense of John C. Buchanan and Theresa K. Buchanan, owners of the mine for the purpose of complying with the laws of the United States pertaining to assessments or annual work.

5. John C. Buchanan, John I. Buchanan, Louie McCulloch, JERRY Buchanan were the names of the persons employed by the owner who labored to do the work and improvements.

6. The work and improvements done were Dig 10' deep shaft for sampling and repair road to make passable.
BLM #'s #1 AMC 116092 and #2 AMC 116093

Dated Dec. 3, 1984

John C. Buchanan
Signature

Subscribed to and sworn before me, a Notary Public, this 3 day of Dec, 1984, by _____

My Commission expires Dec 20 1986
Howard C. Titus
Notary Public

116

116092

STATE OF ARIZONA, } I hereby certify that the within instrument was filed and recorded
County of _____ } ss. _____, 19____, at _____ M.
In Docket No. _____ Page _____ at the request of _____

Fee No.:

bfgw

When recorded mail to:

Witness my hand and official seal.

County Recorder
By _____
Deputy Recorder

Fee: \$

AFFIDAVIT OF PERFORMANCE OF ANNUAL WORK

BLM SERIAL #'S

State of Arizona }
County of Pinal } ss.

AMC 116092, AMC 116093

1. John and Theresa Buchanan
Name
Box 842
Address
Oracle AZ 85623
City State Zip

being duly sworn according to law deposes and says that they are a citizen of the United States more than eighteen years of age and that all of the facts set forth in this affidavit are true and correct according to the best of their knowledge, information and belief.

2. That they are personally acquainted with the mining claim named Buck Mountain Mines #1 and #2 situate in the SADDLE MOUNTAIN Mining District, Pinal County, Arizona, the location of which is recorded in the office of the County Recorder of that County in Book 1037-512, Page 160-163, Notice of location is posted in Section 4+5, Township T5S, Range 33° 21', G&SRB&M.

3. That between the dates of Jan 1, 1983 and DEC. 1, 1983 at least \$800.00 (\$ 800.00) dollars worth of work and improvements were done and performed upon this claim not including location work.

4. The work and improvements were made by and at the expense of John + Theresa Buchanan, owners of the mine for the purpose of complying with the laws of the United States pertaining to assessments or annual work.

5. JERRY + Sarah Buchanan were the names of the persons employed by the owner who labored to do the work and improvements.

6. The work and improvements done were DIG 8' deep, by 5' by 6' hole on lode vein. Repair Rd. Take samples + Assays. Exploration

RECEIVED
B.L.M. AZ STATE OFFICE

DEC 6 - 1983

Dated DEC. 3, 1983

John Buchanan
Signature
07:45 A.M.
PHOENIX, ARIZONA

Subscribed to and sworn before me a Notary Public this 3 day of Dec 1983 by John C. Buchanan

My Commission expires Dec 20 1986
Leonard Charles [Signature]
Notary Public

land- 116092-3

STATE OF ARIZONA, } ss. I hereby certify that the within instrument was filed and recorded
County of _____, 19____, at _____ M.
In Docket No. _____ Page _____ at the request of

Fee No.:

*updated
ms*

When recorded mail to:

Witness my hand and official seal.

RECEIVED
BLM. AZ STATE OFFICE
NOV 4 1982
07:55 A.M.
PHOENIX, ARIZONA

County Recorder

Fee: \$

By _____

Deputy Recorder

AFFIDAVIT OF PERFORMANCE OF ANNUAL WORK

State of Arizona

BLM #'s AMC 116092 and

County of PINAL } ss

AMC 116093

1. John and Theresa Buchanan
Name
Box 842 777 Washington St.
Address
ORACLE, ARIZONA 85623
City State Zip

being duly sworn according to law deposes and says that they are a citizen of the United States more than eighteen years of age and that all of the facts set forth in this affidavit are true and correct according to the best of their knowledge, information and belief.

2. That they are personally acquainted with the mining claim named Buck Mountain Mines #'s 1 and 2 situate in the Saddle Mountain Mining District, PINAL County, Arizona, the location of which is recorded in the office of the County Recorder of that County in Book 1037, Pages 160-163. Notice of location is posted in Section 4 & 5, Township T5S, Range 33° 42' 30" 6y, G&SRB&M.

3. That between the dates of JAN. 1, 1982 and SEPT. 1, 1982 at least Six Hundred (\$ 600.00) dollars worth of work and improvements were done and performed upon ~~these claims~~ not including location work.

4. The work and improvements were made by and at the expense of John C. Buchanan + Theresa KAY Buchanan, owners of the mine for the purpose of complying with the laws of the United States pertaining to assessments or annual work.

5. John C. Buchanan and John J. Buchanan

were the names of the persons employed by the owner who labored to do the work and improvements.

6. The work and improvements done were EXCAVATE COLLAPSED TUNNEL DIG 10' deep and 20' long to open up remainder of tunnel for ore sampling, Clear road for 2 claims. TAKE SAMPLES AND ORE FROM BOTH CLAIMS BLM #S AMC 116092 and AMC 116093.

Dated Nov. 2, 1982 John C. Buchanan
Signature

Subscribed to and sworn before me, a Notary Public, this 2nd day of Nov., 1982, by John C. Buchanan

My Commission expires My Commission Expires Feb. 14, 1983
Olivia A. Hewitt
Notary Public

116092/116093

updated

Affidavit of Labor Performed and Improvements Made

ARIZONA STATE OFFICE
BU. LAND MANAGEMENT

AUG 20 1981

STATE OF ARIZONA,

County of Pinal } ss.

7:45 A.M.
PHOENIX, ARIZONA

John C. Buchanan being duly sworn, deposes and

says that he is a citizen of the United States and more than twenty - one years of age, and resides

at Box 842 WASHINGTON ORACLE PINAL County, State of Arizona, and is personally

acquainted with the mining claim known as Buck Mountain Mines #1 and #2 AMC 116092 and AMC 116093

mining claim, situate in Saddle Mountain

Mining District, County of PINAL, State of Arizona, the location notice of which

is recorded in the office of the County Recorder of said County, in Book 1037 of Records of

Mines, at page 160-162 that between the 1st day of January, A. D. 19 81

and the 1st day of September A. D. 19 81, at least \$500.00

_____ dollars worth of work and improvements were

done and performed upon said claim, not including the location work of said claim. Such work and

improvements were made by and at the expense of John C. Buchanan

+ Theresa Kay Buchanan

owner of said claim for the purpose of complying with the laws of the United States

pertaining to assessment of annual work, and JERRY Buchanan

were the men employed by said owner and who labored upon said claim, did said work and

improvements, the same being as follows, to-wit: Dug out 20 Foot

long tunnel into side of Mountain.

Cleared part of cave in on incline

shaft. Moved ore out of way of

Flood waters coming down wash.

Subscribed and sworn to before me this 27 day of August, A. D. 19 81.

My Commission Expires Jan. 24, 1985
(My commission expires _____)

John C. Buchanan
Margaret A. Stevenson
Notary Public.

John C. Buchanan

Box 842

ORACLE, AZ, 85623

AMC 11 6092

AMC 11 6093 (952)

Bureau of Land Management
2400 Valley Bank Center
Phoenix, Az. 85073



NOTICE!!

These documents have been scanned!

Do not place un-scanned documents beneath this notice!

Do not remove this notice from this file!

GPO Jacket No. 560-102
Print Order 61540
Rise Business Services, LLC
Job=AZ15 8/14/2019



Box Number= AZ15223



Claim Begin-End: AMC116092-AMC116093

5 Miscellaneous



AZ15223-2

AMC113312-AMC116478

Amc 45210
108199
116092
189264
264415
327157
327469
394623

IRREVOCABLE POWER OF ATTORNEY

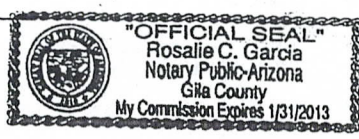
I, JERRY E. Buchanan do grant John C. Buchanan II, the principle owner of all mining claims, BLM, State or Patented that I am involved with, irrevocable power of attorney and irrevocable signing authority for any and all mining claims that I am involved with as a part owner, or listed owner. John C. Buchanan II is authorized to sign for me with irrevocable power of attorney. This includes mine loans, filing of documents and signing of same with the Federal Government or major mine funding. This includes the sales, lease, or any and all documents necessary on or pertaining to these mining claims. I am in no way responsible for repayment of any such funding. John C. Buchanan II assumes all and full responsibility for all and any such funding. John C. Buchanan II, as president of Buck Mountain Mines has full guaranteed Signatory Powers as to ownership or anything that needs to be accomplished in regards to these claims with BLM Serial numbers: Mountain Goat, AMC45210; Gold Mine#1, AMC45211; Buck Mt. Mines#1, AMC116092; Buck Mt. Mines #2, AMC116093; Buck Mt. Mines Placer#1, AMC264428; Buck Mt. Mines Placer #2, AMC327469; The Theresa and The Sarah B., AMC189264; Desperation #1 Lode, AMC#108199; Jonathan Starship Mines#1, AMC327157; Jonathan Starship Mines #2, AMC327158; Buck Mt. Mines Tunnel Site #3, AMC264415; Buck Mt. Mines Tunnel Site #4, AMC264416, Buck Mt. Mines Tunnel Site #6, AMC264418; And Buck Mountain Mines Tunnel Site #10, AMC264422, Buck Mt. Mines T. S. #5 AMC394632, B.M.M.T.S.#7 AMC394633, B.M.M.T.S.#8 AMC394634, B.M.M.T.S.#9 AMC394635, B.M.M.T.S.#13 AMC394636, B.M.M.T.S.#14 AMC394637, All Buck Mountain Mines Not listed or future association mining claims, ET ALL; All Inclusive to this agreement, binding upon them all.

For this I receive a minimum of a 1/10 of 1% no end royalty of the net profits of the mines that I am associated with, once mines go into production. A larger royalty shall be negotiated should I participate in working on this LARGE and VERY VIABLE PROJECT.

Name JERRY E. Buchanan
Address PO Box 328 Kearny
State AZ
Phone # 520 363-5858
Driver's License # B14530502

Signed Jerry E. Buchanan Dated 8-27-09
Notary Rosalie C. Garcia Dated 08-27-09
My commission expires 01-31-2013

PHOENIX, ARIZONA
2009 NOV 16 P 2 38
RECEIVED
BLM AZ STATE OFFICE



Seal _____
Witnessed by John C. Buchanan II
Driver's License # D01618090
Address P.O. Box 5221, Oracle, AZ. 85623
Phone # 520-241-5715 Date August 27 2009

STATE OF ARIZONA

Department of State



TRADE NAME CERTIFICATION

BUCHANAN TRUCKING & MINING

I, Michele Reagan, Secretary of State, do hereby certify that in accordance with the Trade Name Application filed in this Office, the Trade Name herein certified has been duly registered pursuant to Section 44-1460, Arizona Revised Statutes, in behalf of:

JOHN C. BUCHANAN
P.O. BOX 5221
ORACLE AZ 85623-

1/6/2017 Application

RECEIVED
BLM AZ STATE OFFICE
2018 NOV 16 P 2:38
PHOENIX, ARIZONA



Registration Date: 01/06/2017

Expiration Date: 1/6/2022

Date First Used: 7/14/1976

Trade Name No.: 659939

IN WITNESS WHEREOF, I have hereunto set my hand and affixed the Great Seal of the State of Arizona. Done at Phoenix, the capitol, this 17 day of January, 2017.

Michele Reagan
MICHELE REAGAN

STATE OF ARIZONA

Department of State



TRADE NAME CERTIFICATION

PARADISE RANCH FIRE & RESCUE

I, Michele Reagan, Secretary of State, do hereby certify that in accordance with the Trade Name Application filed in this Office, the Trade Name herein certified has been duly registered pursuant to Section 44-1460, Arizona Revised Statutes, in behalf of:

JOHN C. BUCHANAN
P.O. BOX 5221
ORACLE AZ 85623-

1/6/2017 Application

RECEIVED
BLM AZ STATE OFFICE
2017 NOV 16 P 2:38
PHOENIX, ARIZONA


Registration Date: 01/06/2017


Expiration Date: 1/6/2022

Date First Used: 7/14/1977

Trade Name No.: 659941

IN WITNESS WHEREOF, I have hereunto set my hand and affixed the Great Seal of the State of Arizona. Done at Phoenix, the capitol, this 17 day of January, 2017.


MICHELE REAGAN





FAX TRANSMISSION SHEET

Date: 5/10/05

Time: 10:00 am

To: John Buchanan E. (520) 896-9787 (520-241-5715)
Paradise Ranch Fire + Rescue, ORACLE, AZ. 85023

From: Alix Ellis

Number of Pages (Including Cover Sheet): 3

Notes: Attached is EERA Equipment

Form

RECEIVED
BLM AZ STATE OFFICE
2005 NOV 16 P 2:39
PHOENIX, ARIZONA

ACQUISITION MANAGEMENT
Coronado National Forest
300 W. Congress
Tucson, AZ 85701

Sylvia Nunez, Contracting Officer (520)388-8311
Mark Hostetler, Contracting Officer (520)388-8312
Susan Gaines, Purchasing Agent (520)388-8488
Alix Ellis, Procurement Clerk (520)388-8336
FAX (520)388-8332





United States
Department of
Agriculture

Forest
Service

Coronado National
Forest

300 W. Congress St.
Tucson AZ 85701
(520) 670-4552
TDD (520) 670-4584
FAX (520) 670-4567

File Code: 6320

RECEIVED
BLM AZ STATE OFFICE
2010 NOV 16 P 2:39
PHOENIX, ARIZONA

RE: Emergency Equipment Rental Agreements, FY 2005 Fire Season

Dear Vendor:

Thank you for your interest in signing up your equipment to assist during fire emergencies. At this time, we have sufficient equipment signed up to meet our needs.

We would however, be interested in having you fill out the attached Emergency Equipment Rental Information Form. Your information will be kept on file, and we will contact you if the need arises for additional equipment.

Please note that the equipment section contains information fields that must be filled out in order to determine the rate of pay for each piece of equipment. We are also requiring that vehicular equipment be registered in the state of Arizona. Please supply the Arizona license number for each vehicle.

If you have any questions please call me at (520) 388-8311 or Alix Ellis at (520) 388-8336.


SYLVIA NUNEZ
Contracting Officer



EMERGENCY EQUIPMENT RENTAL INFORMATION FORM

Have you had a previous agreement with the Forest Service? _____

If yes, provide the LEPA No. and Forest Name

Vendor Name & Address:

Day Phone: _____
Night Phone: _____
Cell Phone: _____
Fax: _____
****Federal Taxpayer ID:** _____
(SSN, if individual)
DUNS #: _____

REMOTE ADDRESS (payment address):

NFC VXP#, if applicable: _____
Type of Business:
 Small Large Disadvantaged (Minority)
 Women-Owned

EQUIPMENT

For heavy equipment (road graders, dozers, etc.), list HP, for transports, list size by tons. Describe any special features. Pickups, list size (1/2 ton, 3/4 ton, 1 ton), drive (4x2 or 4x4), and cab type (regular, ext. cab, or crew cab).

Type _____
 Make _____ Model _____ Yr _____
 SN/VIN: _____
 Est. Value: _____
 Description: _____

 State of Registry/Lic #: _____
 Any Limitations: _____

Type _____
 Make _____ Model _____ Yr _____
 SN/VIN: _____
 Est. Value: _____
 Description: _____

 State of Registry/Lic #: _____
 Any Limitations: _____

Type _____
 Make _____ Model _____ Yr _____
 SN/VIN: _____
 Est. Value: _____
 Description: _____

 State of Registry/Lic #: _____
 Any Limitations: _____

Type _____
 Make _____ Model _____ Yr _____
 SN/VIN: _____
 Est. Value: _____
 Description: _____

 State of Registry/Lic #: _____
 Any Limitations: _____

Type _____
 Make _____ Model _____ Yr _____
 SN/VIN: _____
 Est. Value: _____
 Description: _____

 State of Registry/Lic #: _____
 Any Limitations: _____

Type _____
 Make _____ Model _____ Yr _____
 SN/VIN: _____
 Est. Value: _____
 Description: _____

 State of Registry/Lic #: _____
 Any Limitations: _____

RECEIVED
 BLM ARIZONA STATE OFFICE
 210 NW 16 P 239
 PHOENIX, ARIZONA

____ I certify that I own the equipment listed above and it is registered in the state of Arizona. It is not borrowed, leased or rented.

____ I certify that I have authority to sign for the company listed above, which owns the equipment. It is not borrowed, leased or rented.

____ I certify that no member of my immediate family or household is a regular or seasonal employee of the Coronado National Forest. (If yes, explain relationship, so that CO can determine if a potential for conflict of interest exists.)

Signature: _____ Date: _____

PARADISE RANCH & MINES
BUCK MOUNTAIN MINES

Headquarters: 730 & 777 N. Cedar Ridge Dr.
Oracle, Arizona 85623 (Over 40 Years in Oracle)

Dedicated to Environmentally Friendly Ranching and Mining.
Above and Below Ground, Water Harvesting Systems.
Hydroponic Plant Systems and Fish Farming.

1-520-896-2847

John Buchanan
President

1-520-307-3014 Cell
1-520-896-9787 Fax

BUCHANAN TRUCKING & MINING

Exploration & Development of Mines
Mine Consulting, Mining Underground & Open Pit
Ore Processing, Sales of Doré Metal
Construction & Demolition, Industrial Excavation
Services to the Movie Industry

John Buchanan
P.O. Box 842, Oracle, AZ 85623

Phone: (520) 896-2847
Cellular: (520) 307-3014

Paradise Ranch Fire and Rescue

Firefighting, Loaders, Dozers, Tankers, Portable water, site storage up
to 25,000 gallon. Fire Assault Vehicles. Support services to Forest
Services. Site fuel systems-Lease or Purchase.

John Buchanan Mobile: (520) 307-3014
PO Box 5221 Office: (520) 896-2847
Oracle, AZ 85623 E-mail: ARIZONA_TON@Yahoo.com

RECEIVED
BLM AZ STATE OFFICE
2010 NOV 16 2:39
PHOENIX, ARIZONA

To: U. S. Forest Service, Oracle Fire Dept., and Pinal County Board of Supervisors

Dear Sirs:

We are setting up two pumper fire trucks and one large trailer mounted water tanker for site use. One F-700 1979 Ford truck with Boardman Model F-2750-SB, serial # F-2289, 375 GPM at 250psi., 750 GPM at 125 psi. One more to be added later. Both to be done within 24 months or less. All operational loaders and bulldozers at our ranch site will be available operated by us to fight fires. We have one 2,000 gallon tank on skids and 250psi; 250 gallon per minute pump system suitable for placing in back of dump truck or on trailer. 50,000 gallon underground and above ground water storage system to be done within 24 months.

In having a large sense of community responsibility for the town of Oracle, Arizona, we provide this for no charge to help fight forest or brush fires in the area. Through the last 40 years we helped fight 7 forest fires that threatened the town of Oracle.

Signed John C. Buchanan Dated July 14, 1998

President Buchanan Trucking & Mining

John C. Buchanan Resigned Dec. 14, 2016
Paradise Ranch Fire & Rescue

PARADISE RANCH FIRE & RESCUE

APRIL 2, 2015

SUBSIDIARY NON-PROFIT 501C-3 UNDER OMF,

CURRENT IRS ID. NO. 68-011232

STATUS: IN GOOD STANDING

JOHN C. BUCHANAN, PRESIDENT

PO BOX 5221

ORACLE, ARIZONA 85623

520-241-5715 Arizona_jon@yahoo.com

RECEIVED
BLM AZ STATE OFFICE
2015 NOV 16 P 2:39
PHOENIX, ARIZONA

INCIDENT REPORT: SAN MANUEL SCHOOL BUS FIRE ON APRIL 2, 2015


I had just left San Manuel, Arizona Motor Vehicle office where I got plates for one of our Paradise Ranch Fire & Rescue support trucks. It was 3:49 PM or 15:49 PM. I saw the first canyon out of town toward Highway 77 filled with white smoke. Nothing could be seen in it! I thought to myself perhaps they will need my help. As I entered the canyon, I saw a school bus on fire!! Students and bus driver were getting out. I was first on scene. I pulled my F550 Rollback wrecker flatbed over to render aid and assault the fire. First with flames and smoke coming up around back of bus, I entered bus and made sure all students and driver were off the bus all the way to back of bus; realizing at any time it might explode. All clear inside bus; so then I went back to truck and got fire extinguishers and began attacking fire in engine compartment; where it appears a transmission oil line broke and ignited on diesel engine. With no regard for my own safety, I went in and had fire knocked down and out before Pinal County Sheriffs got there. Students and driver were way up side of the road safe from potential explosions. I stayed at scene until much later, San Manuel Fire came.

Incident report is being requested from Pinal County Sheriff Department.

This saved Pinal County and State of Arizona Taxpayers a lot of money; as it was a new air conditioned bus, estimated at \$500,000 value and if not for my quick decisive action would have been totally ruined. I suffered considerable smoke inhalation; lungs still hurt, but was happy and proud to do my duty. In fact it was an honor to serve this day! It is much better for me to have the FREEDOM and FINANCIAL SUPPORT to be out there and available to help when crisis emergency calls for quick response. Over the last 40 years I have helped with heavy equipment and my expertise to fight 7 major fires in the Catalina Mountains, Aravaiipa Canyon area, Oracle, San Manuel, and other areas near Oracle; at no charge to the public. My company paid for all expenses to do such great deeds; even though much risk to myself and my workers surrounded us.

Best Regards and Be Safe,

John C. Buchanan,



Date April 2, 2015

President of Paradise Ranch Fire & Rescue



Motor Vehicle Division

NON-GOVERNMENT EMERGENCY SERVICE VEHICLE

I certify that the vehicle described below is used only for ambulance (as defined in ARS Title 36, Chapter 21.1), fire fighting or rescue services.

Vehicle Identification Number 1FTN W21F13EA03223	Year 2003	Make FORD	License Plate CK17760
-----------------------------------------------------	--------------	--------------	--------------------------

Owner Name (first, middle, last, suffix) PARADISE RANCH FIRE + RESCUE	Owner Signature For + By <i>John C. Deob</i> DEC. 14, 2016
--------------------------------------------------------------------------	------------------------------------------------------------------



Acknowledged before me this date.	Notary or MVD Agent Signature <i>Ginger Guyton</i>
Date 12/14/16	County Pinal
State AZ	Commission Expires Jun. 21, 2018

RECEIVED
 DLM AZ STATE OFFICE
 2016 NOV 16 P 2:39
 PHOENIX, ARIZONA

John Clark Buchanan
P.O. Box 5221
Oracle, Az. 85623

RECEIVED
BLM AZ STATE OFFICE
NOV 16 P 2 31
PHOENIX, ARIZONA



U.S. POSTAGE PAID
FCM LETTER
ORACLE, AZ
85623
NOV 14, 18
AMOUNT

\$1.13

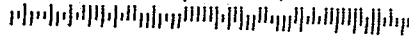
1000

86004

R2304NT17938-13

BLM
Care of; Brent SQUIRES
One North CENTRAL, Suite 800
Phoenix, Arizona 85004-4427

8500434427 0041



NOTICE!!

These documents have been scanned!

Do not place un-scanned documents beneath this notice!

Do not remove this notice from this file!

GPO Jacket No. 560-102
Print Order 61540
Rise Business Services, LLC
Job=AZ15 8/14/2019



Box Number= AZ15223



Claim Begin-End: AMC116092-AMC116093

6 Location Notices-Amendments and Supporting Documents



AZ15223-2

AMC113312-AMC116478

STATE OF ARIZONA, } ss. I hereby certify that the within instrument was _____ and recorded
County of _____, 19____, at _____ M.
In Docket No. _____, Page _____, at the request of _____

Fee No.:

116092
41

When recorded mail to:

John C. Buchanan
Box 842
Oracle, Az. 85623

Witness my hand and official seal.

County Recorder

Fee: \$

By _____

Deputy Recorder

Amendment OF MINING CLAIM LOCATION

- 1. Location Amendment Relocation
- 2. Placer Lode Millsite Tunnelsite
- 3. The name and address of the Locator is

John + Theresa Buchanan
Name

Box 842
Address

Oracle, Az. 85623
City State Zip

4. The name of the claim is Buck Mountain Mines # 1

5. The date of the location is Aug. 10, 1980

6. The claim is 1500 feet long and 600 feet wide. The distance from the Location monument to each end of the claim is 100 feet in a N. WESTERLY direction and 1400 feet in SEasterly direction.

7. The general course of the claim is from the North West to the South West

8. The location of the claim is in Section SE 1/4 Sec 5, Township T5S, Range 16E
G&SRB&M, Saddle Mt. Mining District, PINAL County, Arizona.

9. If amending or relocating, the previous claim name was Buck Mountain Mines # 1 recorded in Docket 1032, Book 509-510 pages
Saddle Mt. Mining District, Pinal County, Arizona.

10. The location of the claim with reference to a natural object or permanent monument is Approximately 3.6 Miles From Winkleman, Az. Approximately 800' From Hwy 77 at Ash Creek's jet. with Gila River. Approximately 500' From Gila River where it has always been located. See attached Amended Map.

Date Dec. 19, 1989

John Buchanan
Signature

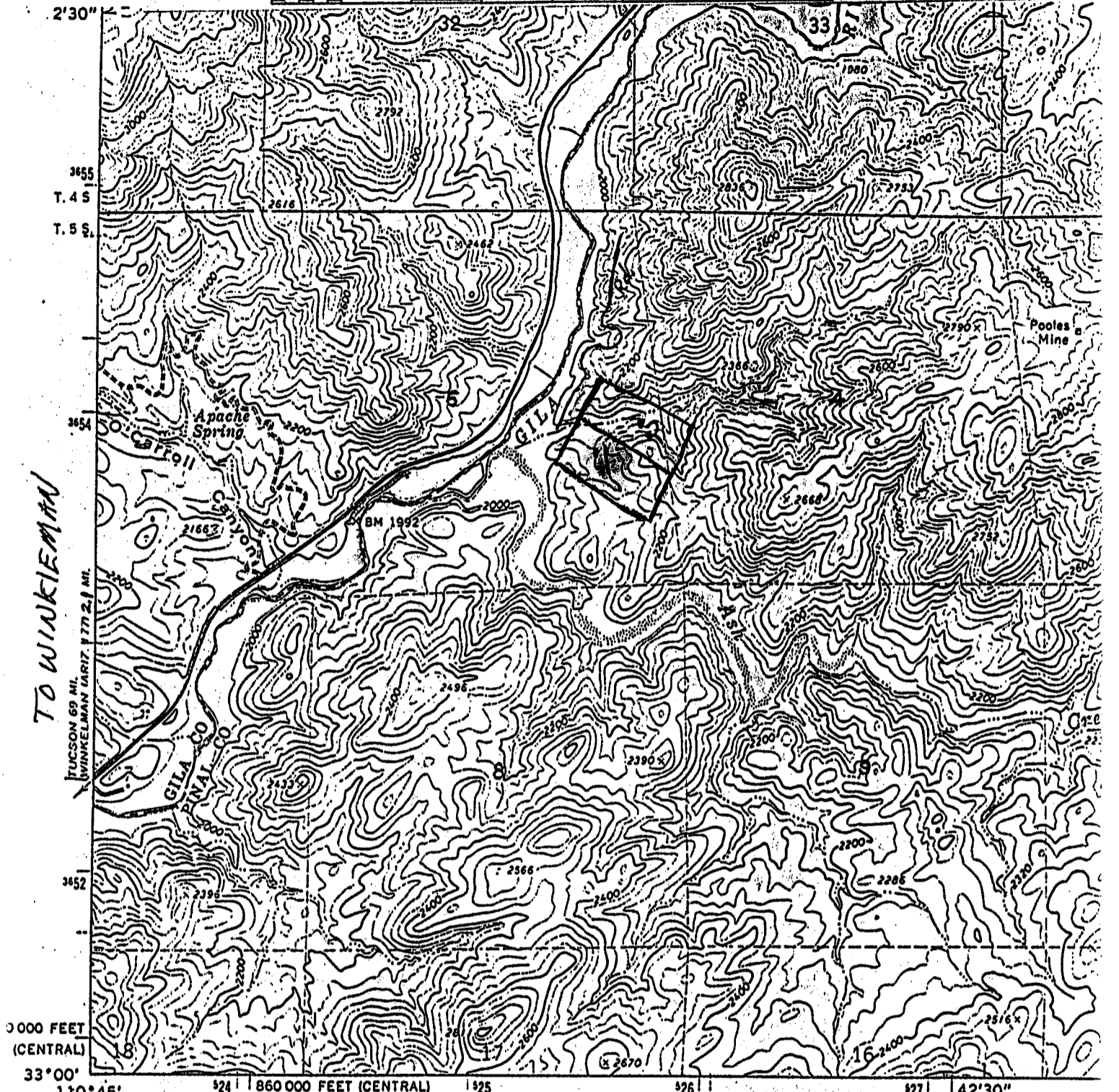
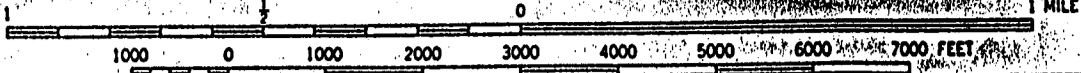
Margaret A. Stevenson

1-24-93

RECEIVED
P. M. AZ. STATE OFFICE
CASH CHECK NO. _____
RECEIVED
THIS IS TO RECEIPT
AND ACKNOWLEDGEMENT
OF
DEC 20 11 26 AM '89
ENTERED IN COMPUTER
1706-82-2

Buck Mountain Mines #1 and #2 HOAP 110
 Amended Map BLM AMC #116092 + 11609

SCALE 1:24 000



Mapped, edited, and published by the Geological Survey
 Control by USGS and USC&GS
 Topography by photogrammetric methods from aerial
 photographs taken 1967 Field checked 1969

Approx. 3.6 mi From Winkelman

DOCKET 1032 Pages 509-512
 Aug. 10, 1980 Location

PINAL County Recorder
 Dec. 19, 1989

John Buchanan

RECEIVED
 BLM, AZ STATE OFFICE
 CASH _____ BY _____
 REGS _____
 DEC 20 11 29 AM '89
 CLAIMS/...
 THIS IS YOUR RECEIPT
 AND ACKNOWLEDGMENT
 PAGE _____ OF _____

② 300 Cash

STATE OF ARIZONA, } ss. I hereby certify that the within instrument was filed and recorded
 County of _____, 19____, at _____ M.
 In Docket No. _____, Page _____, at the request of _____

When recorded mail to: _____

Witness my hand and official seal,
 By _____
 Deputy Recorder

INTERIOR, BLM AZ State Office
 Data relative to this document
 has been entered into an automated
 system and images of all documents
 have been made available

Fee No.: _____
 Fee: \$ _____

A MC 116092

NOTICE OF MINING CLAIM LOCATION

RECEIVED
 BLM AZ STATE OFFICE
 PHOENIX, ARIZONA
 Nov 2 3 59 PM '80

1. Location Amendment Relocation
 2. Placer Lode Millsite Tunnelsite

3. The name and address of the Locator is
John + Theresa Buchanan
 Name
Box 842 ORACLE
 Address
ORACLE ARIZONA 85623
 City State Zip

4. The name of the claim is Buck Mountain Mines # 1
 5. The date of the location is Sept. 30, 1980
 6. The claim is 1500 feet long and 600 feet wide. The distance from the Location monument to each end of the claim is 250 feet in a EASTERLY direction and 1250 feet in a WESTERLY direction.
 7. The general course of the claim is from the EAST to the WEST
 8. The location of the claim is in Section 4+5, Township _____, Range 110° 42' 30"
 G&SRB&M, Saddle Mt. Mining District, Pinal County, Arizona. 64 33° 2'
 9. If amending or relocating, the previous claim name was Buck Mountain Mines # 1 recorded in Docket 1032, Book 509
Saddle Mtn Mining District, Pinal County, Arizona.

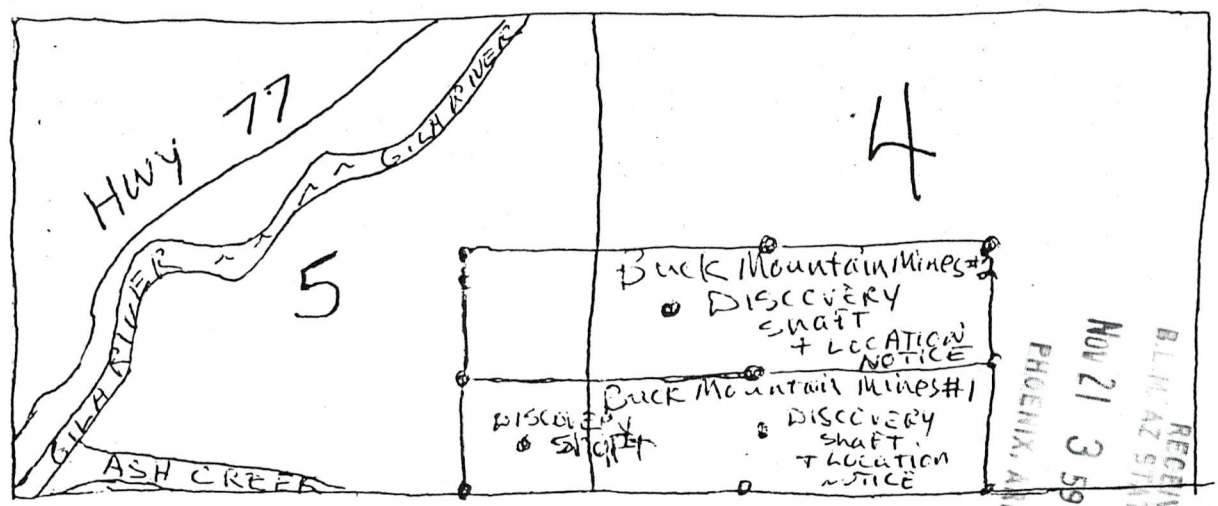
10. The location of the claim with reference to a natural object or permanent monument is 5 miles Northeast of Winkleman and 1/4 mile southeast of Gila River. North of Ash creek. The surface boundaries are; Beginning at discovery Monument and post at a point southeasterly direction 750' From shaft being in center of North endline thence 750' to N.W. Monument, thence 600' to monument being S.W. cor. thence 750' to south center then 750' to S.E. corner, thence 600' to monument at N.E. corner of claim then 750' to place of beginning

Date Sept. 30, 1980
John C. Buchanan
 Signature

MAP + DESCRIPTION OF LOCATION OF CLAIM

Southwest Area of Christmas
Quadrangle 7.5 MINUTE SERIES S/W 4

2 Claims are located in south half
of section 4 and 5 $110^{\circ} 42' 30''$ by $33^{\circ} 2'$



WINDLEMAN
4 MILES

RECEIVED
BLM AZ STATE OFFICE
NOV 21 3 59 PM '80
PHOENIX, ARIZONA

RE-LOCATION NOTICE Sept. 30, 1980
John C. + Theresa K. Buchanan
Box 842
ORACHE, AZ. 85623

INTERIM, BLM AZ State Office
Data relative to this document
has been entered into an automated
system and images of all documents
have been microfilmed.

STATE OF ARIZONA, } ss. I hereby certify that the within instrument was filed and recorded
County of _____, 19____, at _____ M.
In Docket No. _____, Page _____, at the request of _____

Fee No.:

116093

42

When recorded mail to:

John C. Buchanan
Box 842
Oracle, Az. 85623

Witness my hand and official seal.

County Recorder

By _____

Deputy Recorder

REC'D
CASH CHECK NO
B.L.M. AZ STATE OFFICE
CLAIMS/SECTION
THIS IS YOUR DOCUMENT
AND ACKNOWLEDGMENT
PAGE Fee
DEC 20 11 27 AM '89
ENTERED IN COMPUTER
2-28-90

Amendment OF MINING CLAIM LOCATION

- 1. Location Amendment Relocation
- 2. Placer Lode Millsite Tunnelsite

3. The name and address of the Locator is

John + Theresa Buchanan

Name

Box 842

Address

Oracle, Arizona 85623

City

State

Zip

4. The name of the claim is Buck Mountain Mines #2

5. The date of the location is Aug. 10, 1980

6. The claim is 1500 feet long and 600 feet wide. The distance from the Location monument to each end of the claim is 850 feet in a Northwestly direction and 650 feet in a South Easterly direction.

7. The general course of the claim is from the Northwest to the Southwest

8. The location of the claim is in Section ^{SE 1/4 Sec} 5+4, Township T5S, Range 16E
G&SRB&M, Saddle Mt. Mining District, PINAL County, Arizona.

9. If amending or relocating, the previous claim name was Buck Mt. Mines #2 recorded in Docket 1032, Book 511-512
Saddle Mt. Mining District, PINAL County, Arizona.

10. The location of the claim with reference to a natural object or permanent monument is Approximately 3.75 Miles From Winkleman, Arizona. Approximately 800' From Hwy. 77 at Ash creek's Jct. with Gila River. Approximately 300' From Gila River. Where it has always been located. See attached amended map.

Date

Dec. 19, 1989

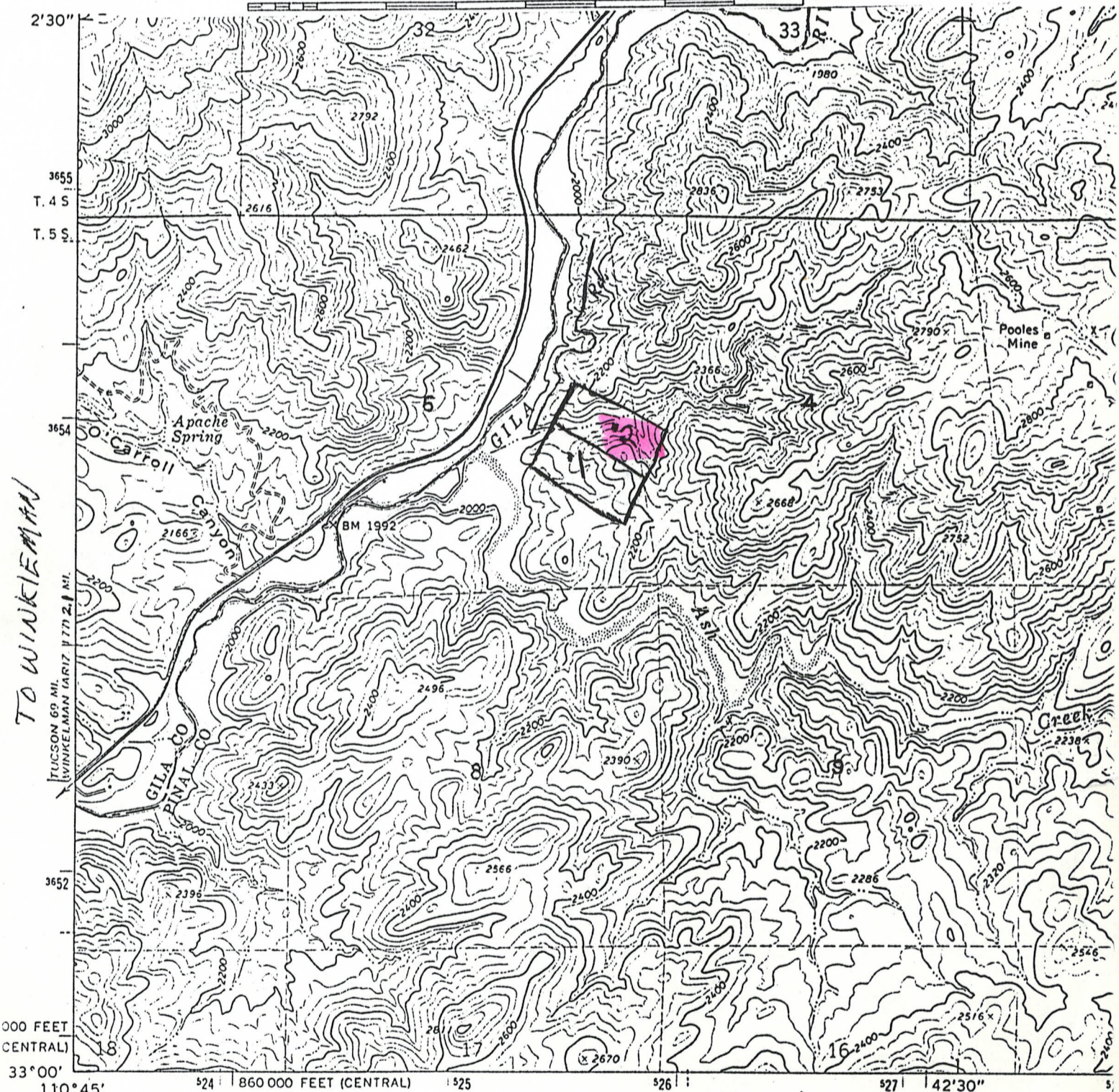
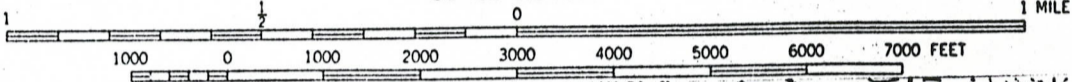
Margaret P. Stevenson
Notary Public

John Buchanan
Signature

RECEIVED
 BLM. AZ STATE OFFICE
 CASH CHECK NO. _____
 REC'D _____
 DEC 20 11 27 AM '89
 CLAIMS/SITES
 THIS IS YOUR RECEIPT
 AND ACKNOWLEDGMENT
 PAGE _____ OF _____

Buck Mountain Mines # 1 and # 2 Lode Claims
 amended Map BLM AMC # ~~116092~~ + ~~116093~~

SCALE 1:24 000



TO WINKLEMAN
 TUCSON 60 MI.
 WINKLEMAN (ARIZ) 117.2 MI.

Mapped, edited, and published by the Geological Survey
 Control by USGS and USC&GS
 Topography by photogrammetric methods from aerial
 photographs taken 1967 Field checked 1969

Approx. 3.6 Mi From Winkelman

DOCKET 1032 Pages 509-512
 Aug. 10, 1980 Location

PINAL County Recorder
 Dec. 19, 1989
 John Buchana

STATE OF ARIZONA,

County of _____

I hereby certify that the within instrument was filed and recorded
ss. _____, 19____, at _____ M.

Fee No. 16093

In Docket No. _____, Page _____, at the request of _____

When recorded mail to:

Witness my hand and official seal.

County Recorder

By _____

Deputy Recorder

RECEIVED OFFICE
BLM AZ STATE
NOV 21 3 59 PM '80
PHOENIX, ARIZONA

NOTICE OF MINING CLAIM LOCATION

- 1. Location Amendment
- 2. Placer Lode
- 3. The name and address of the Locator is

INTERIOR, BLM AZ State Office
Data relative to this document
has been entered into an automated
system and images of all documents
have been microfilmed.

John + Theresa Buchanan
Name

Box 842 ORACLE
Address

ORACLE ARIZONA 85623
City State Zip

4. The name of the claim is Buck Mountain Mines #2

5. The date of the location is Sept. 30, 1980

6. The claim is 1500 feet long and 600 feet wide. The distance from the Location monument to each end of the claim is 250 feet in a Easterly direction and 1250 feet in a Westerly direction.

7. The general course of the claim is from the East to the West

8. The location of the claim is in Section 4+5, Township _____, Range 110° 42' 30"
G&SRB&M, Saddle Mountain Mining District, Pinal County, Arizona. by 33° 02'

9. If amending or relocating, the previous claim name was Buck Mountain Mines #2 recorded in Docket 1032, Book 511-512
Saddle Mountain Mining District, Pinal County, Arizona.

10. The location of the claim with reference to a natural object or permanent monument is 5 1/2 mi. Northeasterly From Winkleman + 1/4 mi. Southeast of Gila River and 600' from Ashcreek N. The surface boundaries are: Begin at Discovery Mon. Post southeasterly 250' to a North end line of claim thence 1250' to a Northwest Monument at corner, cor. thence 600' to MON. at S.W. cor. thence 750' to MON. at center of south end of claim thence 750' to S.E. cor. of claim thence 600' to N.E. cor. thence 250' to beginning

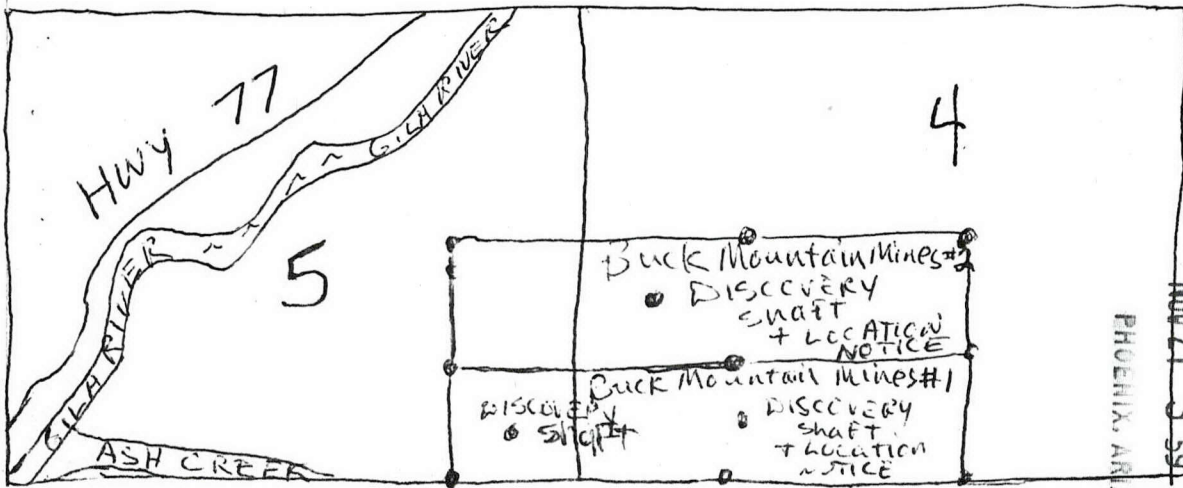
Date Sept. 30, 1980

John C. Buchanan
Signature

MAP + DESCRIPTION OF LOCATION OF CLAIM

Southwest Area of Christmas
Quadrangle 7.5 MINUTE SERIES SW4

2 Claims are located in south half
of section 4 and 5 $110^{\circ} 42' 30''$ by $33^{\circ} 2'$



WINDLEMAN
4 MILES

RECEIVED
BLM AZ STATE OFFICE
NOV 21 3 59 PM '80
PHOENIX, ARIZONA

RE-LOCATION NOTICE Sept. 30, 1980
 John C. + Theresa K. Buchanan
 Box 842
 ORACLE, AZ. 85623

INTERIOR, BLM AZ State Office
 Data relative to this document
 has been entered into an automated
 system and images of all documents
 have been microfilmed.